

+NOTICE!!

These documents have been scanned!

Do not place un-scanned documents beneath this notice!

Do not remove this notice from this file!

GPO Jacket No. 560-102
Print Order 61540
Rise Business Services, LLC
Job=AZ15 8/14/2019



Box Number= AZ15229



Claim Begin-End: AMC96296-AMC96797

1 Initial Receipt



AZ15229-4

AMC113312-AMC116478

~~Class: 96580-96797~~

~~See Folder 5 For
Closure document~~

Closed

THIS FOLDER CONTAINS

LOCATION NOTICES SERIALIZED

A MC 96411
~~96390~~ THROUGH

A MC 964550
~~96489~~

LEAD CASE A MC 96296

OPEN

96321-96325

96347-96351

~~96374~~

~~96398-96400~~

96296-96320

96326-96346

96352-96373

96375-96397

96401-96797

96374

96398-96400

Folder 2 of 5

NOTICE!!

These documents have been scanned!

Do not place un-scanned documents beneath this notice!

Do not remove this notice from this file!

GPO Jacket No. 560-102
Print Order 61540
Rise Business Services, LLC
Job=AZ15 8/14/2019



Box Number= AZ15229



Claim Begin-End: AMC96296-AMC96797

2 Correspondence



AZ15229-4

AMC113312-AMC116478

**NO
DOCUMENTS
FOUND**

NO DOCUMENTS FOUND
NO DOCUMENTS FOUND

NOTICE!!

These documents have been scanned!

Do not place un-scanned documents beneath this notice!

Do not remove this notice from this file!

GPO Jacket No. 560-102
Print Order 61540
Rise Business Services, LLC
Job=AZ15 8/14/2019



Box Number= AZ15229



Claim Begin-End: AMC96296-AMC96797

3 Transfers



AZ15229-4

AMC113312-AMC116478

**NO
DOCUMENTS
FOUND**

NO DOCUMENTS FOUND
NO DOCUMENTS FOUND

NOTICE!!

These documents have been scanned!

Do not place un-scanned documents beneath this notice!

Do not remove this notice from this file!

GPO Jacket No. 560-102
Print Order 61540
Rise Business Services, LLC
Job=AZ15 8/14/2019



Box Number= AZ15229



Claim Begin-End: AMC96296-AMC96797

4 Annual Filings



AZ15229-4

AMC113312-AMC116478

**NO
DOCUMENTS
FOUND**

NO DOCUMENTS FOUND
NO DOCUMENTS FOUND

NOTICE!!

These documents have been scanned!

Do not place un-scanned documents beneath this notice!

Do not remove this notice from this file!

GPO Jacket No. 560-102
Print Order 61540
Rise Business Services, LLC
Job=AZ15 8/14/2019



Box Number= AZ15229



Claim Begin-End: AMC96296-AMC96797

5 Miscellaneous



AZ15229-4

AMC113312-AMC116478

**NO
DOCUMENTS
FOUND**

NO DOCUMENTS FOUND
NO DOCUMENTS FOUND

NOTICE!!

These documents have been scanned!

Do not place un-scanned documents beneath this notice!

Do not remove this notice from this file!

GPO Jacket No. 560-102
Print Order 61540
Rise Business Services, LLC
Job=AZ15 8/14/2019



Box Number= AZ15229



Claim Begin-End: AMC96296-AMC96797

6 Location Notices-Amendments and Supporting Documents




AZ15229-4

AMC113312-AMC116478

PROOFED
ARIZONA

A H C 96411

Joan McCaig
Recorder



Deputy Recorder

30

NOTICE OF LOCATION
(Lode Claim)

Notice is hereby given that Western Nuclear, Inc., whose mailing address is 134 Union Boulevard, Suite 640, Lakewood, Colorado 80228, by its undersigned agent, makes this location of the SIN #1369 lode mining claim, in the Hack's Canyon Mining District, County of Mohave, State of Arizona.

The claim is 1500 feet in length along the vein or deposit of mineral bearing rock in place and 600 feet in width (300 feet on either side of the center line of the claim), forming a claim in the shape of a parallelogram. The general course of said claim is from East to West.

This Notice is posted at the NE corner of the claim, which location monument is in Section 26, Township 36 North, Range 5 West, GSRB&M.

The location monument of said claim is located South 3000' and East 4900' from the SE corner of Section 22, Township 36 North, Range 5 West, GSRB&M, Arizona.

Said claim is located in the NE/4 of Sec. 26, Twp. 36 North, Range 5 West
SE/4 of Sec. 26, Twp. 36 North, Range 5 West
NW/4 of Sec. 26, Twp. 36 North, Range 5 West
SW/4 of Sec. 26, Twp. 36 North, Range 5 West

The undersigned claims the ground beginning at the location monument, being Corner No. 1 of the claim, and running thence

- South 300' to the center of the East end line; thence,
- (direction & distance)
- South 300' to Corner No. 2; thence,
- (direction & distance)
- West 1500' to Corner No. 3; thence,
- (direction & distance)
- North 300' to the center of the West end line; thence,
- (direction & distance)
- North 300' to Corner No. 4; thence,
- (direction & distance)
- East 1500' to the point of beginning.
- (direction & distance)

There are seven substantial posts, projecting at least 4 feet above the surface of the ground, or stone monuments, at least 3 feet high, one for the location monument, one at each of the four corners and one at the center of each line as prescribed by A.R.S. § 27-204.

Located, dated and posted on the ground this 27th day of October, 1979.

WESTERN NUCLEAR, INC.

By: Douglas F. Sterck
Douglas F. Sterck, Agent

RECEIVED
BLM AZ STATE OFFICE
PHOENIX, ARIZONA
JAN 17 / 21 PM '80

INTERIOR, BLM AZ State Office
Data relative to this document
has been entered into an automated
system and images of all documents
have been microfilmed.

All location monuments, corners and end centers are monumented with 2" x 2" x 5' wood posts.

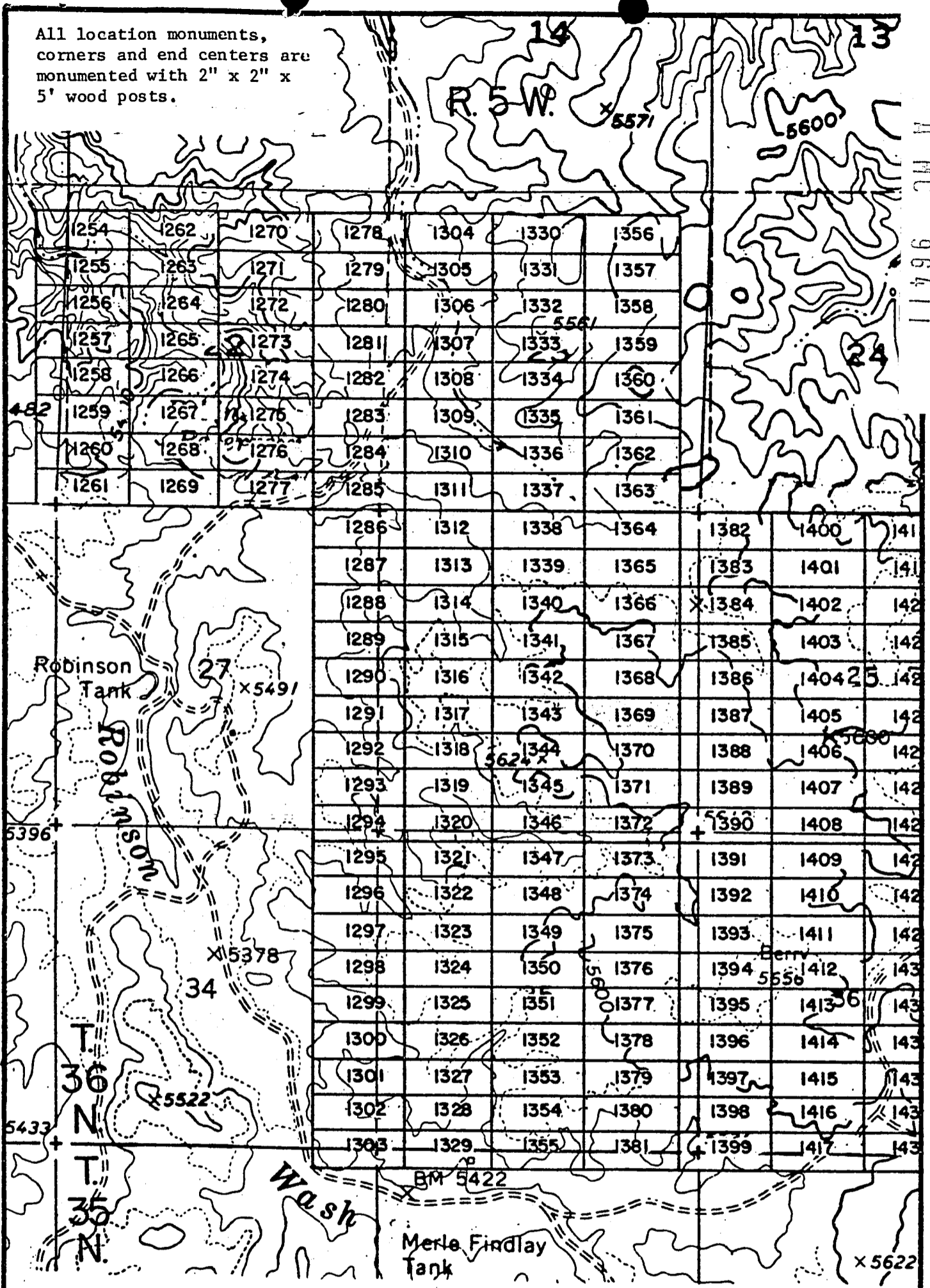


EXHIBIT MAP

of
LODE MINING CLAIMS (SIN 1254-1417)

within

Townships 35 & 36 North, Range 5 West, G&SRM
Maricopa County, Arizona

for

Western Nuclear, Inc.
34 Union Blvd., Suite 640
Lakewood, Colorado 80228

INTERIOR, BLM
Data relative to this document
has been entered into an automated
system and pages of all documents
have been microfilmed.

1" = 2000'

RECEIVED
BLM, AZ STATE OFFICE
JAN 17 / 21 PM '80
PHOENIX, ARIZONA

JAN 9 '80 - 11 10

INDEXED MICROFILMED

in book 601 of Official Records, Page s 661-662

Records of Mohave County, Arizona



PROOFED

ARIZONA

By Joan McCall
Deputy Recorder

Joan McCall
Recorder

NOTICE OF LOCATION
(Lode Claim)

A MC
96412

Notice is hereby given that Western Nuclear, Inc., whose mailing address is 134 Union Boulevard, Suite 640, Lakewood, Colorado 80228, by its under- signed agent, makes this location of the SIN #1370 lode mining claim, in the Hack's Canyon Mining District, County of Mohave, State of Arizona.

The claim is 1500 feet in length along the vein or deposit of mineral bearing rock in place and 600 feet in width (300 feet on either side of the center line of the claim), forming a claim in the shape of a parallelogram. The general course of said claim is from East to West.

This Notice is posted at the NE corner of the claim, which location monument is in Section 26, Township 36 North, Range 5 West, GSRB&M.

The location monument of said claim is located South 3600' and East 4900' from the SE corner of Section 22, Township 36 North, Range 5 West, GSRB&M, Arizona.

Said claim is located in the NE/4 of Sec. 26, Twp. 36 North, Range 5 West
NW/4 of Sec.
SW/4 of Sec.

The undersigned claims the ground beginning at the location monument, being Corner No. 1 of the claim, and running thence

- South 300' to the center of the East end line; thence,
- (direction & distance)
- South 300' to Corner No. 2; thence,
- (direction & distance)
- West 1500' to Corner No. 3; thence,
- (direction & distance)
- North 300' to the center of the West end line; thence,
- (direction & distance)
- North 300' to Corner No. 4; thence,
- (direction & distance)
- East 1500' to the point of beginning.
- (direction & distance)

There are seven substantial posts, projecting at least 4 feet above the surface of the ground, or stone monuments, at least 3 feet high, one for the location monument, one at each of the four corners and one at the center of each line as prescribed by A.R.S. § 27-204.

Located, dated and posted on the ground this 27th day of October, 1979.

WESTERN NUCLEAR, INC.

By: Douglas F. Sterck
Douglas F. Sterck, Agent

RECEIVED
BLM AZ STATE OFFICE
PHOENIX ARIZONA
JAN 7 / 21 PM '80

INTERIOR, BLM AZ State Office
Data relative to this document
has been entered into an automated
system and images of all documents
have been microfilmed.

All location monuments,
corners and end centers are
monumented with 2" x 2" x
5' wood posts.

A MC 96412

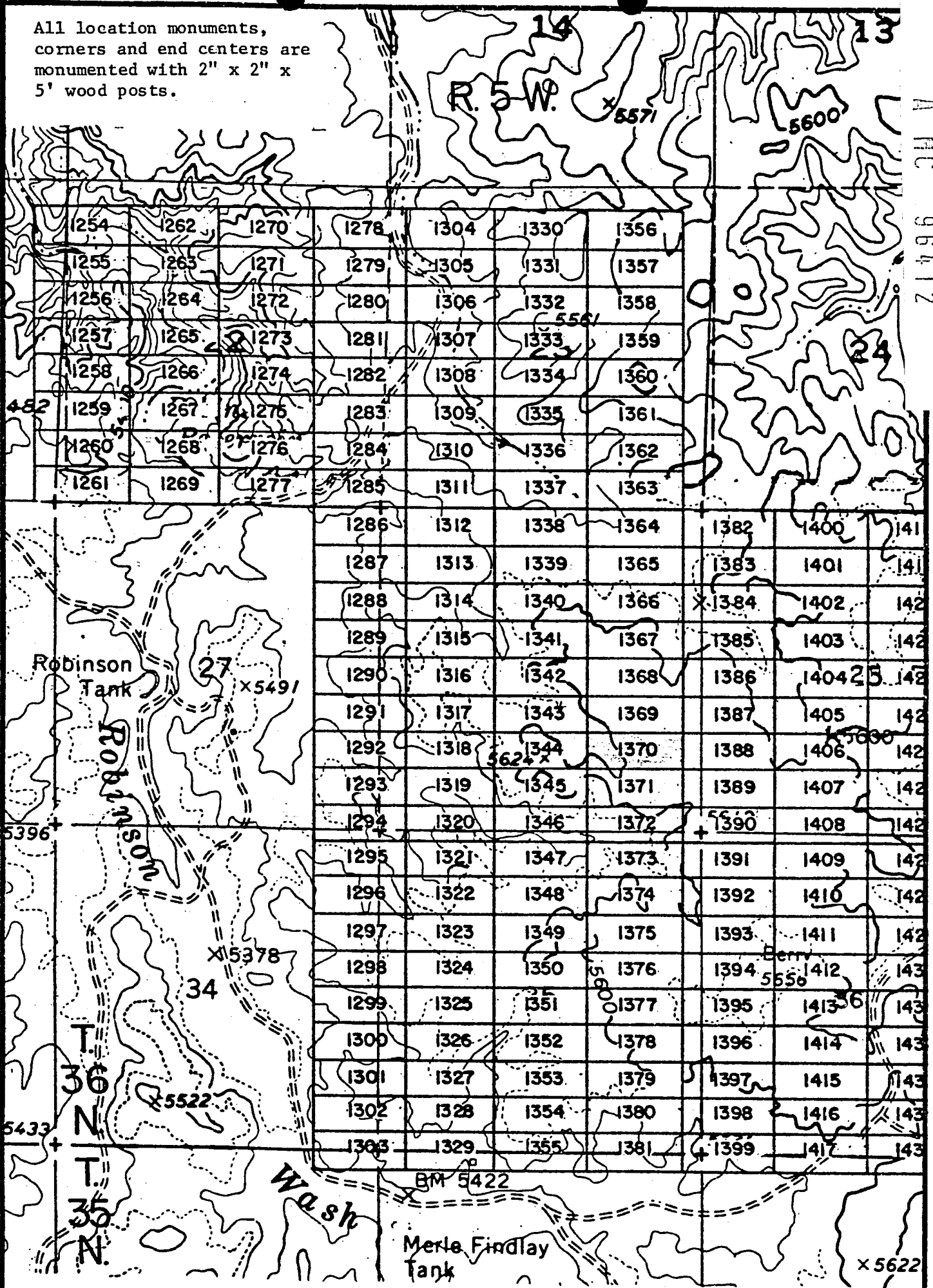


EXHIBIT MAP

of
LODE MINING CLAIMS (SIN 1254-1417)
within
Townships 35 & 36 North, Range 5 West, G&SRM
Mohave County, Arizona
for

Western Nuclear, Inc.
1344 Union Blvd., Suite 640
Bakewood, Colorado 80228

RECEIVED
BLM AZ STATE OFFICE
PHOENIX, ARIZONA
JAN 17 / 21 PM '80



1" = 2000'

INTERIOR, BLM AZ State Office,
Data relative to this claim
has been entered into an automated
system and images of all documents
have been microfilmed.

JAN 9 '80 - 11 10

INDEXED

in book 601 of Official Records, Page s 663-664


Records of Mohave County, Arizona

MICROFILMED PROOFED

ARIZONA

By Joan McCall
Deputy Recorder

Joan McCall
307
Recorder



NOTICE OF LOCATION
(Lode Claim)

Notice is hereby given that Western Nuclear, Inc., whose mailing address is 134 Union Boulevard, Suite 640, Lakewood, Colorado 80228, by its undersigned agent, makes this location of the SIN # 1371 lode mining claim, in the Hack's Canyon Mining District, County of Mohave, State of Arizona.

The claim is 1500 feet in length along the vein or deposit of mineral bearing rock in place and 600 feet in width (300 feet on either side of the center line of the claim), forming a claim in the shape of a parallelogram. The general course of said claim is from East to West.

This Notice is posted at the NE corner of the claim, which location monument is in Section 26, Township 36 North, Range 5 West, GSRB&M.

The location monument of said claim is located South 4200' and East 4900' from the SE corner of Section 22, Township 36 North, Range 5 West, GSRB&M, Arizona.

Said claim is located in the NE/4 of Sec. 26, Twp. 36 North, Range 5 West
NW/4 of Sec.
SW/4 of Sec.

The undersigned claims the ground beginning at the location monument, being Corner No. 1 of the claim, and running thence

- South 300' to the center of the East end line; thence,
- (direction & distance)
- South 300' to Corner No. 2; thence,
- (direction & distance)
- West 1500' to Corner No. 3; thence,
- (direction & distance)
- North 300' to the center of the West end line; thence,
- (direction & distance)
- North 300' to Corner No. 4; thence,
- (direction & distance)
- East 1500' to the point of beginning.
- (direction & distance)

There are seven substantial posts, projecting at least 4 feet above the surface of the ground, or stone monuments, at least 3 feet high, one for the location monument, one at each of the four corners and one at the center of each line as prescribed by A.R.S. § 27-204.

Located, dated and posted on the ground this 27th day of October, 1979.

WESTERN NUCLEAR, INC.

By: Douglas F. Sterck
Douglas F. Sterck, Agent

RECEIVED
BLM AZ STATE OFFICE
JAN 17 / 21 PM '80
HOENIX, ARIZONA

INTERIOR, BLM AZ State Office
Data relative to this document
has been entered into an automated
system and images of all documents
have been microfilmed.

A MC 96413

All location monuments, corners and end centers are monumented with 2" x 2" x 5' wood posts.

A MC 96413

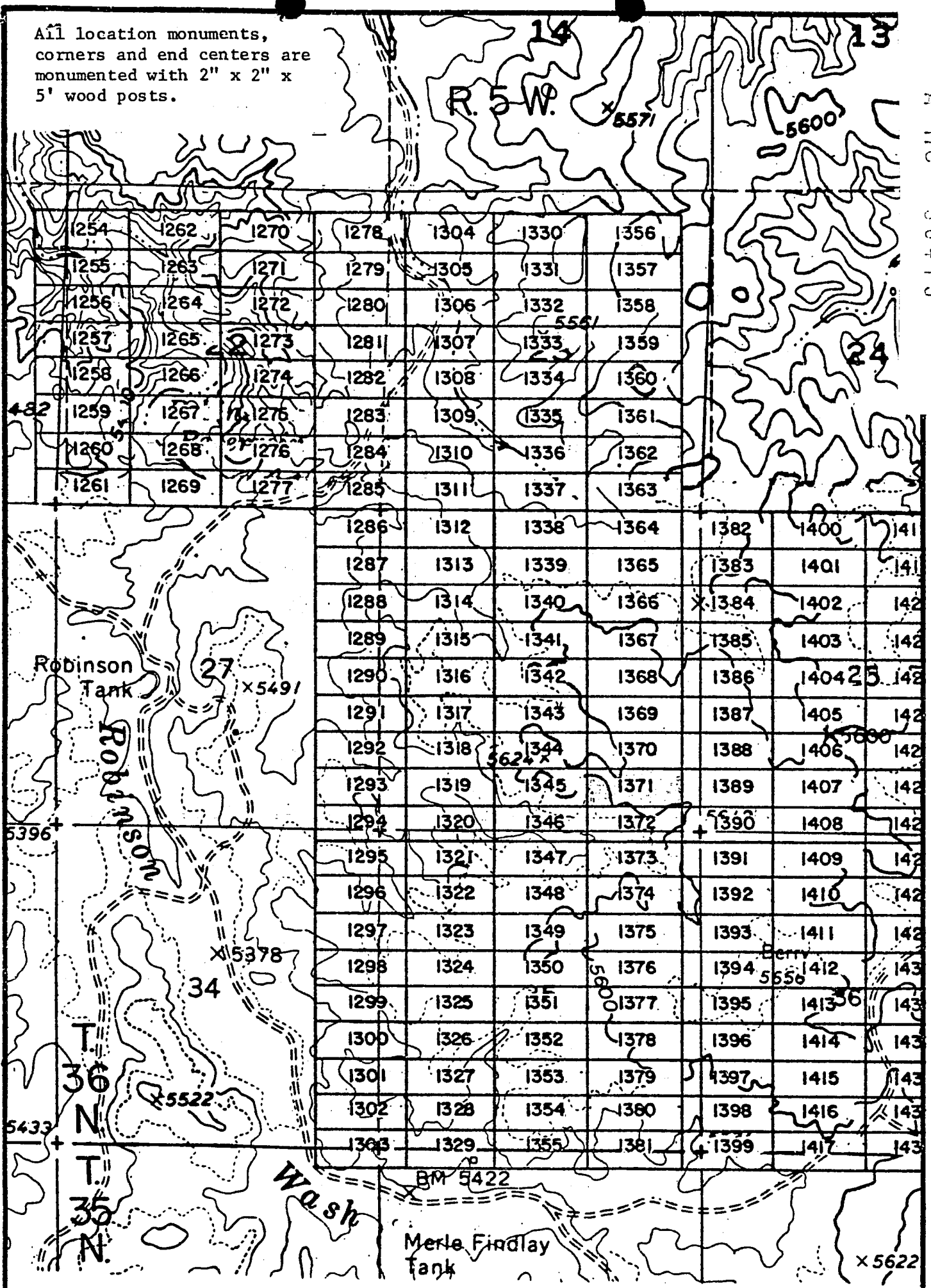


EXHIBIT MAP

of
 LODE MINING CLAIMS (SIN 1254-1417)
 within
 Townships 35 & 36 North, Range 5 West, G&SRM
 Mohave County, Arizona
 for
 Western Nuclear, Inc.
 134 Union Blvd., Suite 640
 Lakewood, Colorado 80228

RECEIVED
 BLM AZ STATE OFFICE
 PHOENIX, ARIZONA
 JAN 17 / 21 PM '80



1" = 2000'
 INTERIOR, BLM AZ State Office
 Data relative to this document
 has been entered into an automated
 system and copies of all documents
 have been microfilmed.

By Joan McCall
Deputy Recorder

Joan McCall



NOTICE OF LOCATION
(Lode Claim)

Notice is hereby given that Western Nuclear, Inc., whose mailing address is 134 Union Boulevard, Suite 640, Lakewood, Colorado 80228, by its undersigned agent, makes this location of the SIN #1372 lode mining claim, in the Hack's Canyon Mining District, County of Mohave, State of Arizona.

The claim is 1500 feet in length along the vein or deposit of mineral bearing rock in place and 600 feet in width (300 feet on either side of the center line of the claim), forming a claim in the shape of a parallelogram. The general course of said claim is from East to West.

This Notice is posted at the NE corner of the claim, which location monument is in Section 26, Township 36 North, Range 5 West, GSRB&M.

The location monument of said claim is located South 4800' and East 4900' from the SE corner of Section 22, Township 36 North, Range 5 West, GSRB&M, Arizona.

Said claim is located in the NE/4 of Sec. 35, SE/4 of Sec. 26, Twp. 36 North, Range 5 West
NW/4 of Sec. _____
SW/4 of Sec. _____

The undersigned claims the ground beginning at the location monument, being Corner No. 1 of the claim, and running thence

- South 300' to the center of the East end line; thence,
- (direction & distance)
- South 300' to Corner No. 2; thence,
- (direction & distance)
- West 1500' to Corner No. 3; thence,
- (direction & distance)
- North 300' to the center of the West end line; thence,
- (direction & distance)
- North 300' to Corner No. 4; thence,
- (direction & distance)
- East 1500' to the point of beginning.
- (direction & distance)

There are seven substantial posts, projecting at least 4 feet above the surface of the ground, or stone monuments, at least 3 feet high, one for the location monument, one at each of the four corners and one at the center of each line as prescribed by A.R.S. § 27-204.

Located, dated and posted on the ground this 27th day of October, 1979.

WESTERN NUCLEAR, INC.

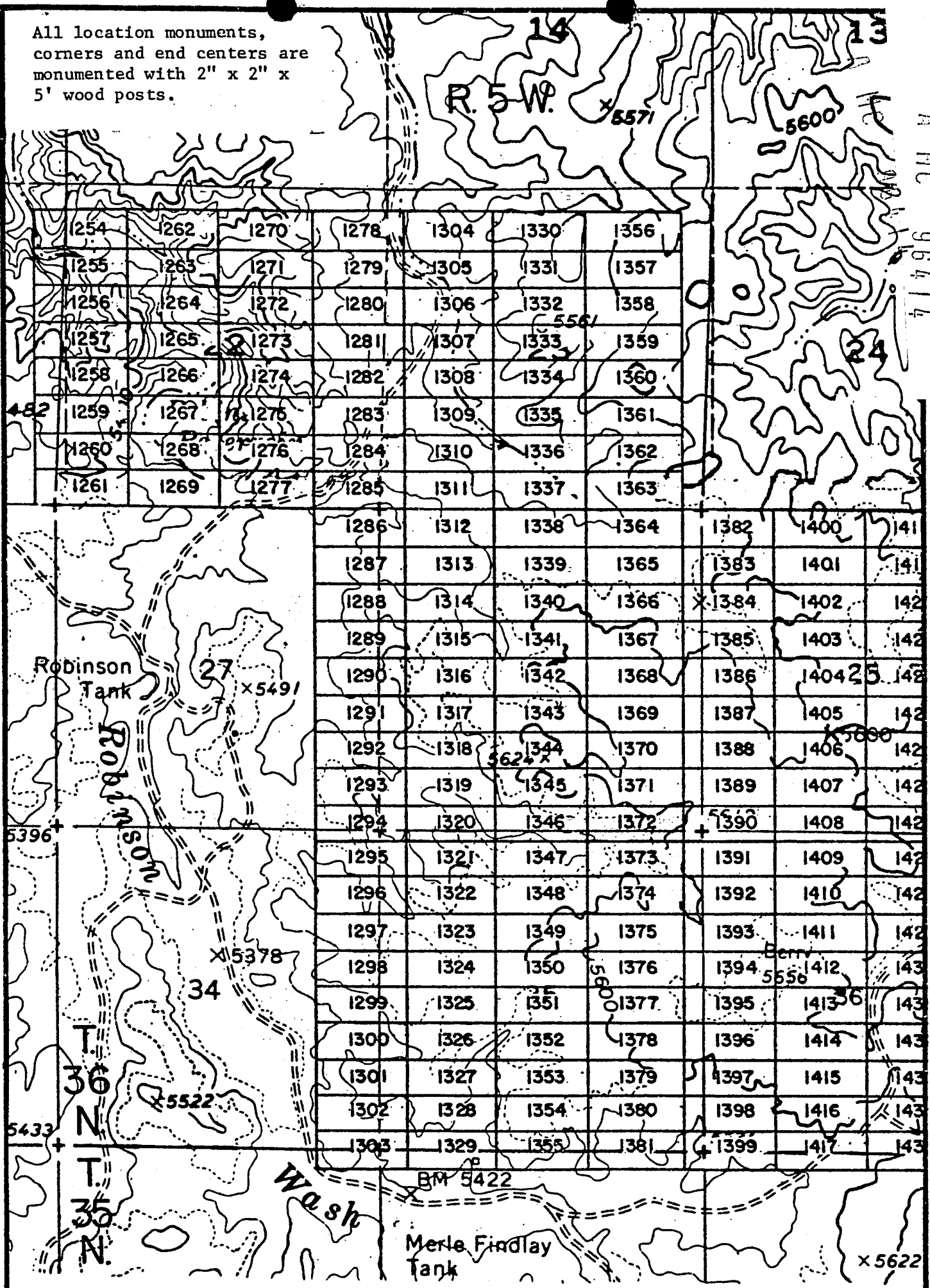
By: Douglas F. Sterck
Douglas F. Sterck, Agent

RECEIVED
BLM. AZ STATE OFFICE
PHOENIX, ARIZONA
JAN 17 / 21 PM '80

A MC 96414

INTERIOR, BLM AZ State Office
Data relative to this document
has been entered into an automated
system and images of all documents
have been microfilmed.

All location monuments, corners and end centers are monumented with 2" x 2" x 5' wood posts.



A MC 96414

EXHIBIT MAP

of
 LODGE MINING CLAIMS (SIN 1254-1417)
 within
 Townships 35 & 36 North, Range 5 West, G&SRM
 Mohave County, Arizona
 for

INTERIOR, BLM AZ State Western Nuclear, Inc.
 Data relative to this 134 Union Blvd., Suite 640
 document, Lakewood, Colorado 80228
 has been entered into an automated
 system and images of all documents
 have been microfilmed.



1" = 2000'

RECEIVED
 BLM AZ STATE OFFICE
 PHOENIX, ARIZONA
 JAN 17 / 21 PM '80

JAN 9 '80 - 11 10 AM

80-804

INDEXED MINES

In book 601 of Official Records, Page s 667-668

Records of Mohave County, Arizona

MICROFILMED

INDEXED
PROOFED

ARIZONA

By Joan McCay
Deputy Recorder

Joan McCay
Recorder

NOTICE OF LOCATION
(Lode Claim)



A MC 96415

Notice is hereby given that Western Nuclear, Inc., whose mailing address is 134 Union Boulevard, Suite 640, Lakewood, Colorado 80228, by its undersigned agent, makes this location of the SIN #1373 lode mining claim, in the Hack's Canyon Mining District, County of Mohave, State of Arizona.

The claim is 1500 feet in length along the vein or deposit of mineral bearing rock in place and 600 feet in width (300 feet on either side of the center line of the claim), forming a claim in the shape of a parallelogram. The general course of said claim is from East to West.

This Notice is posted at the NE corner of the claim, which location monument is in Section 35, Township 36 North, Range 5 West, GSRB&M.

The location monument of said claim is located South 5400' and East 4900' from the SE corner of Section 22, Township 36 North, Range 5 West, GSRB&M, Arizona.

Said claim is located in the NE/4 of Sec. 35, SE/4 of Sec. , Twp. 36 North, Range 5 West
NW/4 of Sec.
SW/4 of Sec.

The undersigned claims the ground beginning at the location monument, being Corner No. 1 of the claim, and running thence

- South 300' to the center of the East end line; thence,
- (direction & distance)
- South 300' to Corner No. 2; thence,
- (direction & distance)
- West 1500' to Corner No. 3; thence,
- (direction & distance)
- North 300' to the center of the West end line; thence,
- (direction & distance)
- North 300' to Corner No. 4; thence,
- (direction & distance)
- East 1500' to the point of beginning.
- (direction & distance)

There are seven substantial posts, projecting at least 4 feet above the surface of the ground, or stone monuments, at least 3 feet high, one for the location monument, one at each of the four corners and one at the center of each line as prescribed by A.R.S. § 27-204.

Located, dated and posted on the ground this 27th day of October, 1979.

WESTERN NUCLEAR, INC.

By: Douglas F. Sterck
Douglas F. Sterck, Agent

RECEIVED
BLM AZ STATE OFFICE
PHOENIX, ARIZONA
JAN 17 / 21 PM '80

INTERIOR, BLM AZ State Office
Data relative to this document
has been entered into an automated
system and images of all documents
have been microfilmed.

All location monuments,
corners and end centers are
monumented with 2" x 2" x
5' wood posts.

A MC 96415

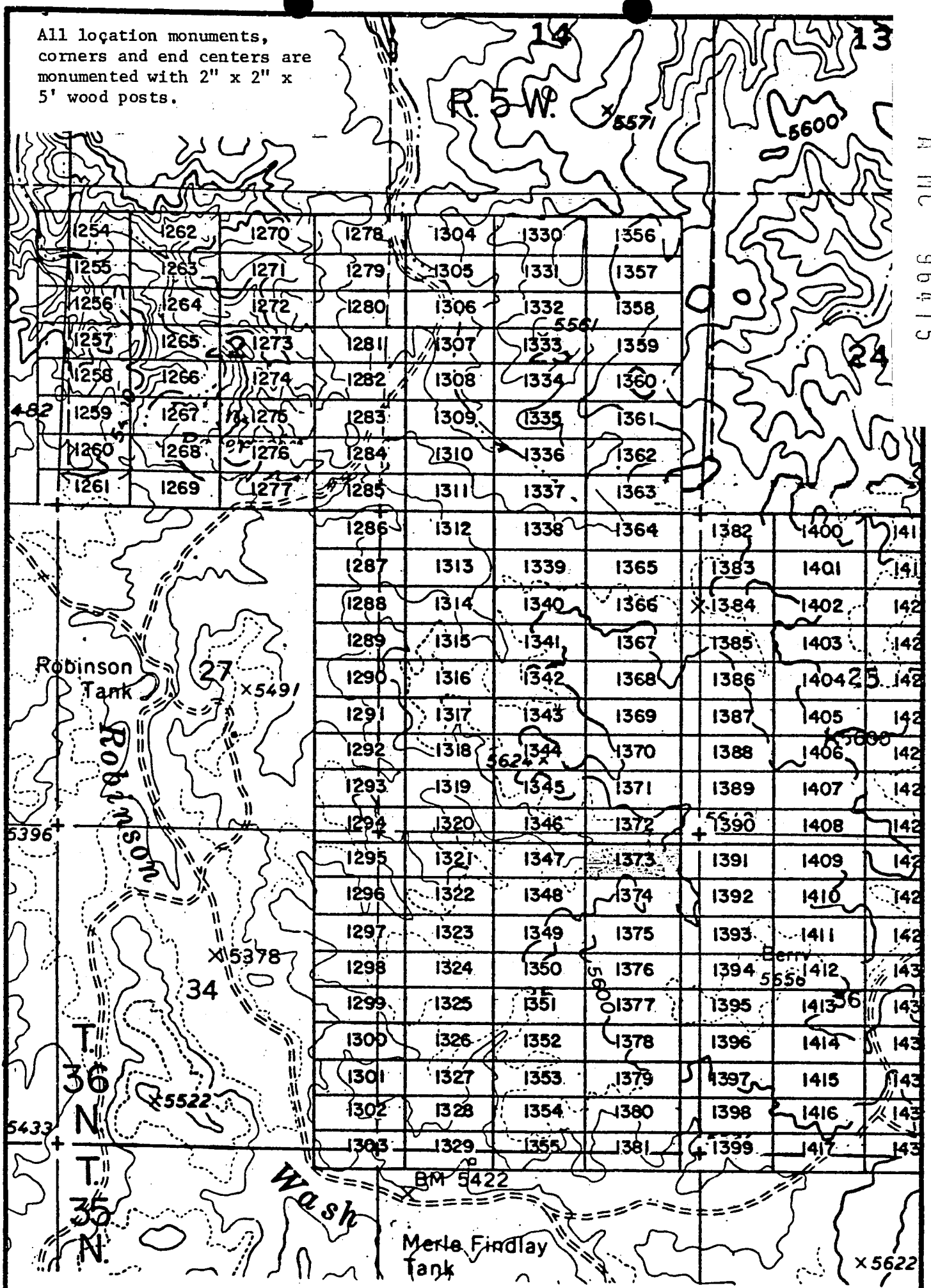


EXHIBIT MAP

of
LODE MINING CLAIMS (SIN 1254-1417)
within
Townships 35 & 36 North, Range 5 West, G&SRM
Mohave County, Arizona
for

Western Nuclear, Inc.
10415 Union Blvd., Suite 640
Lakewood, Colorado 80228

RECEIVED
BLM AZ STATE OFFICE
PHOENIX, ARIZONA
JAN 17 / 21 PM '80

INTERIOR, BLM AZ State
Data relative to this document
has been entered into an automated
system and images of all documents
have been microfilmed.

A MC

96418

in book 601 of Official Records, Page s 669-670
Records of Mohave County, Arizona

ARIZONA

By Joan McCall
Deputy Recorder

300



NOTICE OF LOCATION
(Lode Claim)

Notice is hereby given that Western Nuclear, Inc., whose mailing address is 134 Union Boulevard, Suite 640, Lakewood, Colorado 80228, by its undersigned agent, makes this location of the SIN #1374 lode mining claim, in the Hack's Canyon Mining District, County of Mohave, State of Arizona.

The claim is 1500 feet in length along the vein or deposit of mineral bearing rock in place and 600 feet in width (300 feet on either side of the center line of the claim), forming a claim in the shape of a parallelogram. The general course of said claim is from East to West.

This Notice is posted at the NE corner of the claim, which location monument is in Section 35, Township 36 North, Range 5 West, GSRB&M.

The location monument of said claim is located South 6000' and East 4900' from the SE corner of Section 22, Township 36 North, Range 5 West, GSRB&M, Arizona.

Said claim is located in the NE/4 of Sec. 35, SE/4 of Sec. _____, Twp. 36 North, Range 5 West
NW/4 of Sec. _____
SW/4 of Sec. _____

The undersigned claims the ground beginning at the location monument, being Corner No. 1 of the claim, and running thence

- South 300' to the center of the East end line; thence,
- (direction & distance)
- South 300' to Corner No. 2; thence,
- (direction & distance)
- West 1500' to Corner No. 3; thence,
- (direction & distance)
- North 300' to the center of the West end line; thence,
- (direction & distance)
- North 300' to Corner No. 4; thence,
- (direction & distance)
- East 1500' to the point of beginning.
- (direction & distance)

There are seven substantial posts, projecting at least 4 feet above the surface of the ground, or stone monuments, at least 3 feet high, one for the location monument, one at each of the four corners and one at the center of each line as prescribed by A.R.S. § 27-204.

Located, dated and posted on the ground this 27th day of October, 1979.

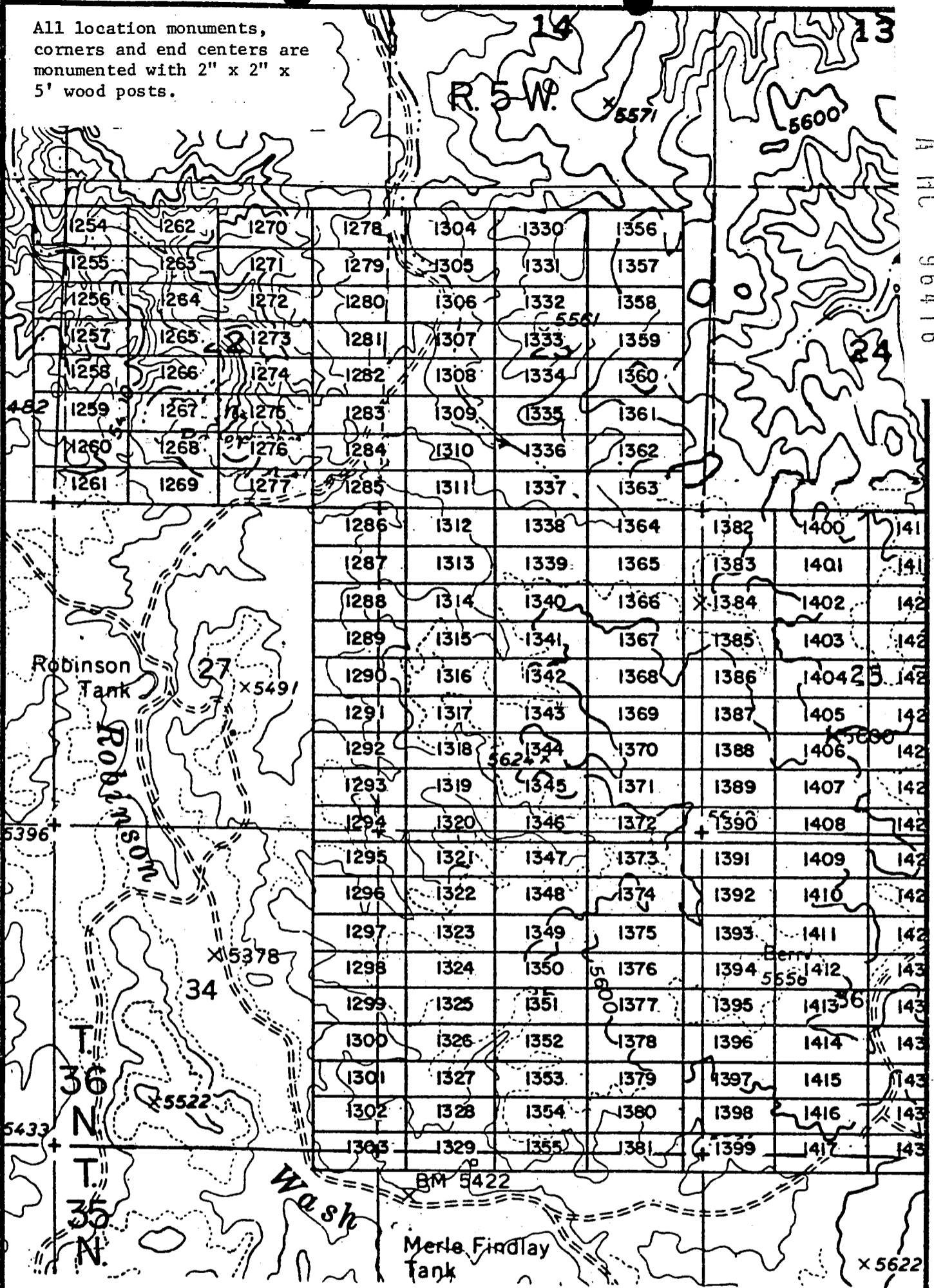
WESTERN NUCLEAR, INC.

By: Douglas F. Sterck
Douglas F. Sterck, Agent

RECEIVED
BLM AZ STATE OFFICE
17 / 21 PM '80
HERNIA, ARIZONA

INTERIOR, BLM AZ State Office
Data relative to this document
has been entered into an automated
system and images of all documents
have been microfilmed.

All location monuments, corners and end centers are monumented with 2" x 2" x 5' wood posts.



A HC 96416

EXHIBIT MAP

of
LODE MINING CLAIMS (SIN 1254-1417)
within

Townships 35 & 36 North, Range 5 West, G&SRM
Mohave County, Arizona

INTERIOR, BLM AZ State Office
Data relative to this document for
has been entered into an automated system and images of all documents
Western Nuclear, Inc.
134 Union Blvd., Suite 640
Lakewood, Colorado 80228
have been microfilmed.



1" = 2000'

RECEIVED
BLM AZ STATE OFFICE
PHOENIX, ARIZONA
JAN 17 / 21 PM '80

INDEXED

Records of Mohave County, Arizona

MICROFILMED PROOFED

ARIZONA

A MC 96417

By Joan McCall
Deputy Recorder

Joan McCall



NOTICE OF LOCATION
(Lode Claim)

Notice is hereby given that Western Nuclear, Inc., whose mailing address is 134 Union Boulevard, Suite 640, Lakewood, Colorado 80228, by its undersigned agent, makes this location of the SIN #1375 lode mining claim, in the Hack's Canyon Mining District, County of Mohave, State of Arizona.

The claim is 1500 feet in length along the vein or deposit of mineral bearing rock in place and 600 feet in width (300 feet on either side of the center line of the claim), forming a claim in the shape of a parallelogram. The general course of said claim is from East to West.

This Notice is posted at the NE corner of the claim, which location monument is in Section 35, Township 36 North, Range 5 West, GSRB&M.

The location monument of said claim is located South 6600' and East 4900' from the SE corner of Section 22, Township 36 North, Range 5 West, GSRB&M, Arizona.

Said claim is located in the NE/4 of Sec. 35, SE/4 of Sec. , Twp. 36 North, Range 5 West
NW/4 of Sec.
SW/4 of Sec.

The undersigned claims the ground beginning at the location monument, being Corner No. 1 of the claim, and running thence

- South 300' to the center of the East end line; thence,
- (direction & distance)
- South 300' to Corner No. 2; thence,
- (direction & distance)
- West 1500' to Corner No. 3; thence,
- (direction & distance)
- North 300' to the center of the West end line; thence,
- (direction & distance)
- North 300' to Corner No. 4; thence,
- (direction & distance)
- East 1500' to the point of beginning.
- (direction & distance)

There are seven substantial posts, projecting at least 4 feet above the surface of the ground, or stone monuments, at least 3 feet high, one for the location monument, one at each of the four corners and one at the center of each line as prescribed by A.R.S. § 27-204.

Located, dated and posted on the ground this 27th day of October, 1979.

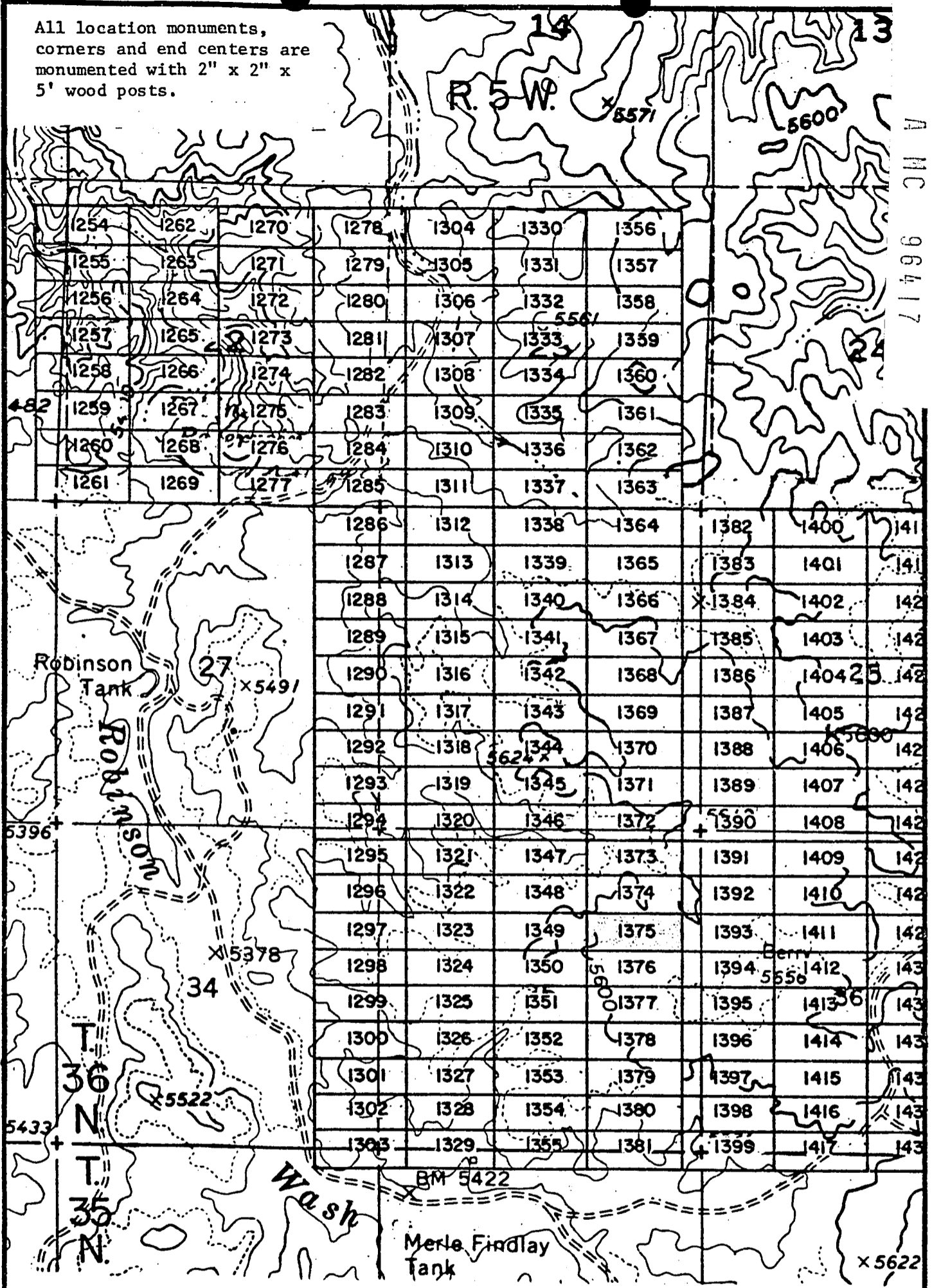
WESTERN NUCLEAR, INC.

By: *Douglas F. Sterck*
Douglas F. Sterck, Agent

RECEIVED
BLM AZ STATE OFFICE
JAN 17 / 21 PM '80
PHOENIX, ARIZONA

INTERIOR, BLM AZ State Office
Data relating to this document
has been entered into an automated
system and images of all documents
have been microfilmed.

All location monuments,
corners and end centers are
monumented with 2" x 2" x
5' wood posts.



A M C 96417

EXHIBIT MAP

of
LODE MINING CLAIMS (SIN 1254-1417)
within

Townships 35 & 36 North, Range 5 West, G&SRM
Mohave County, Arizona
for

Western Nuclear, Inc.
134 Union Blvd., Suite 640
Lakewood, Colorado 80228



1" = 2000'
INTERIOR, BLM AZ State Office
Data relative to this document
has been entered into an automated
system and images of all documents
have been microfilmed.

RECEIVED
BLM AZ STATE OFFICE
PHOENIX, ARIZONA
JAN 17 1 22 PM '90

JAN 9 '80 - 11 10 AM

in book 601 of Official Records, Page s 673-674

MICROFILMED

INDEXED
PROOFED

Records of Mohave County, Arizona

ARIZONA

A M C 96418

Deputy Recorder

300 *Joan McCall*
Recorder



NOTICE OF LOCATION
(Lode Claim)

Notice is hereby given that Western Nuclear, Inc., whose mailing address is 134 Union Boulevard, Suite 640, Lakewood, Colorado 80228, by its undersigned agent, makes this location of the SIN #1376 lode mining claim, in the Hack's Canyon Mining District, County of Mohave, State of Arizona.

The claim is 1500 feet in length along the vein or deposit of mineral bearing rock in place and 600 feet in width (300 feet on either side of the center line of the claim), forming a claim in the shape of a parallelogram. The general course of said claim is from East to West.

This Notice is posted at the NE corner of the claim, which location monument is in Section 35, Township 36 North, Range 5 West, GSRB&M.

The location monument of said claim is located South 7200' and East 4900' from the SE corner of Section 22, Township 36 North, Range 5 West, GSRB&M, Arizona.

Said claim is located in the NE/4 of Sec. 35,
SE/4 of Sec. , Twp. 36 North, Range 5 West
NW/4 of Sec.
SW/4 of Sec.

The undersigned claims the ground beginning at the location monument, being Corner No. 1 of the claim, and running thence

- South 300' to the center of the East end line; thence,
- (direction & distance)
- South 300' to Corner No. 2; thence,
- (direction & distance)
- West 1500' to Corner No. 3; thence,
- (direction & distance)
- North 300' to the center of the West end line; thence,
- (direction & distance)
- North 300' to Corner No. 4; thence,
- (direction & distance)
- East 1500' to the point of beginning.
- (direction & distance)

There are seven substantial posts, projecting at least 4 feet above the surface of the ground, or stone monuments, at least 3 feet high, one for the location monument, one at each of the four corners and one at the center of each line as prescribed by A.R.S. § 27-204.

Located, dated and posted on the ground this 27th day of October, 1979.

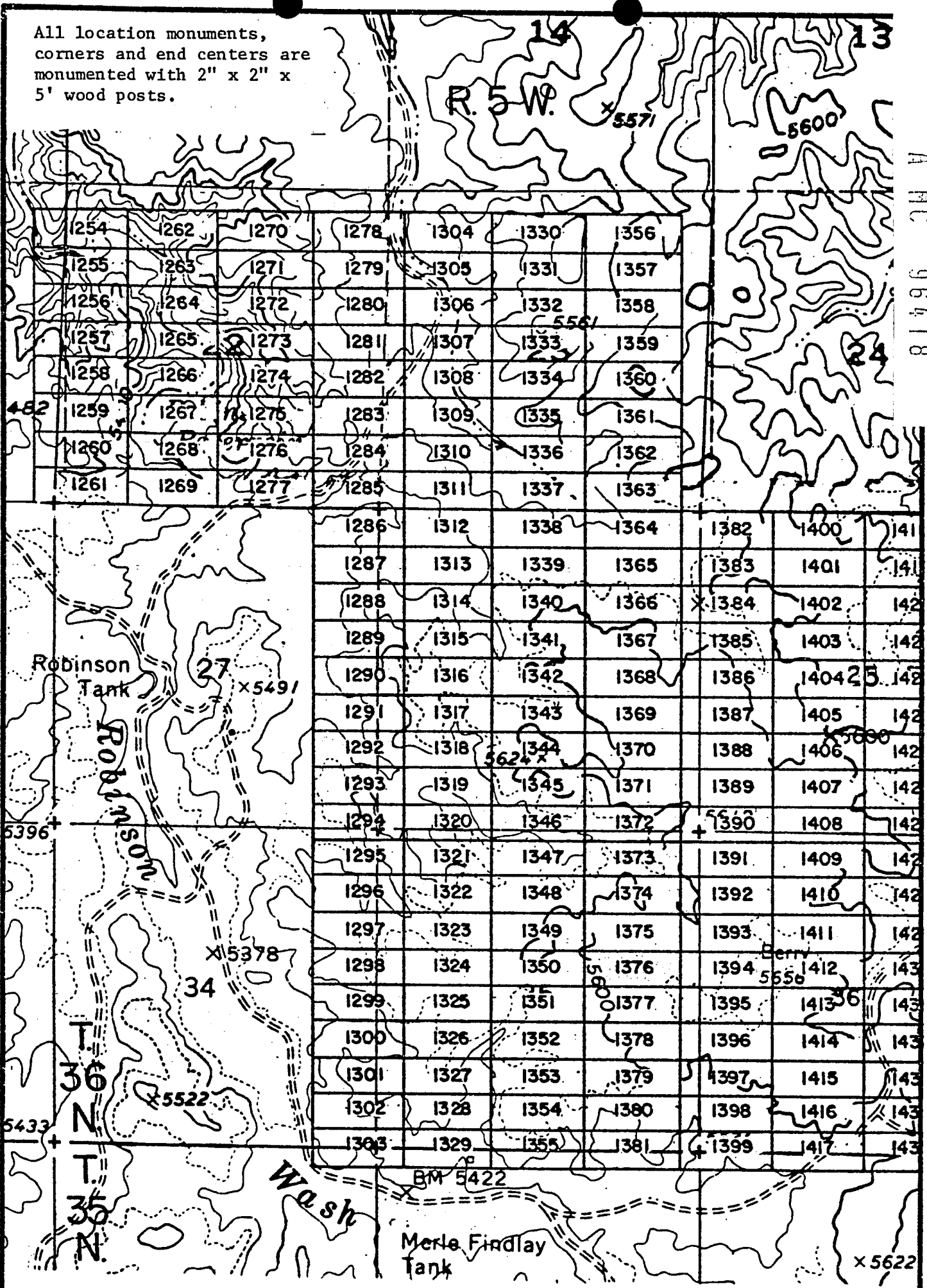
WESTERN NUCLEAR, INC.

By: *Douglas F. Sterck*
Douglas F. Sterck, Agent

RECEIVED
BLM AZ STATE OFFICE
17 / 22 PM '80
PHOENIX, ARIZONA

INTERIOR, BLM AZ State Office
Data entered into this document
has been entered into an automated
system. Images of all documents
have been microfilmed.

All location monuments,
corners and end centers are
monumented with 2" x 2" x
5' wood posts.



A MC 96418

EXHIBIT MAP

of
LODE MINING CLAIMS (SIN 1254-1417)
within
Townships 35 & 36 North, Range 5 West, G&SRM
Mohave County, Arizona
for

Western Nuclear, Inc.
134 Union Blvd., Suite 640
Lakewood, Colorado 80228

RECEIVED
BLM STATE OFFICE
PHOENIX, ARIZONA
JAN 17 7 22 PM '90

1" = 2000'

INTERIOR, BLM AZ State Office
Data relative to this document
has been entered into an automatic
system and images of all documents
have been microfilmed.

JAN 9 '80 - 11 10

in book 601 of Official Records, Page s 675-676

MICROFILMED

INDEXED

PROOFED ARIZONA

Records of Mohave County, Arizona

By Joan McCall Deputy Recorder

Joan McCall
300

NOTICE OF LOCATION (Lode Claim)



Notice is hereby given that Western Nuclear, Inc., whose mailing address is 134 Union Boulevard, Suite 640, Lakewood, Colorado 80228, by its undersigned agent, makes this location of the SIN #1377 lode mining claim, in the Hack's Canyon Mining District, County of Mohave, State of Arizona.

The claim is 1500 feet in length along the vein or deposit of mineral bearing rock in place and 600 feet in width (300 feet on either side of the center line of the claim), forming a claim in the shape of a parallelogram. The general course of said claim is from East to West.

This Notice is posted at the NE corner of the claim, which location monument is in Section 35, Township 36 North, Range 5 West, GSRB&M.

The location monument of said claim is located South 7800' and East 4900' from the SE corner of Section 22, Township 36 North, Range 5 West, GSRB&M, Arizona.

Said claim is located in the NE/4 of Sec. 35, Twp. 36 North, Range 5 West
SE/4 of Sec. 35
NW/4 of Sec.
SW/4 of Sec.

The undersigned claims the ground beginning at the location monument, being Corner No. 1 of the claim, and running thence

- South 300' to the center of the East end line; thence,
- (direction & distance)
- South 300' to Corner No. 2; thence,
- (direction & distance)
- West 1500' to Corner No. 3; thence,
- (direction & distance)
- North 300' to the center of the West end line; thence,
- (direction & distance)
- North 300' to Corner No. 4; thence,
- (direction & distance)
- East 1500' to the point of beginning.
- (direction & distance)

There are seven substantial posts, projecting at least 4 feet above the surface of the ground, or stone monuments, at least 3 feet high, one for the location monument, one at each of the four corners and one at the center of each line as prescribed by A.R.S. § 27-204.

Located, dated and posted on the ground this 27th day of October, 1979.

WESTERN NUCLEAR, INC.

By: Douglas F. Sterck
Douglas F. Sterck, Agent

RECEIVED
BLM AZ STATE OFFICE
17 / 22 PM '80
HOUSTON, ARIZONA

INTERIOR, BLM AZ State Office
Data relative to this document
has been entered into an automated
system and images of all documents
have been microfilmed.

A MC 96419

All location monuments, corners and end centers are monumented with 2" x 2" x 5' wood posts.

A HC 96419

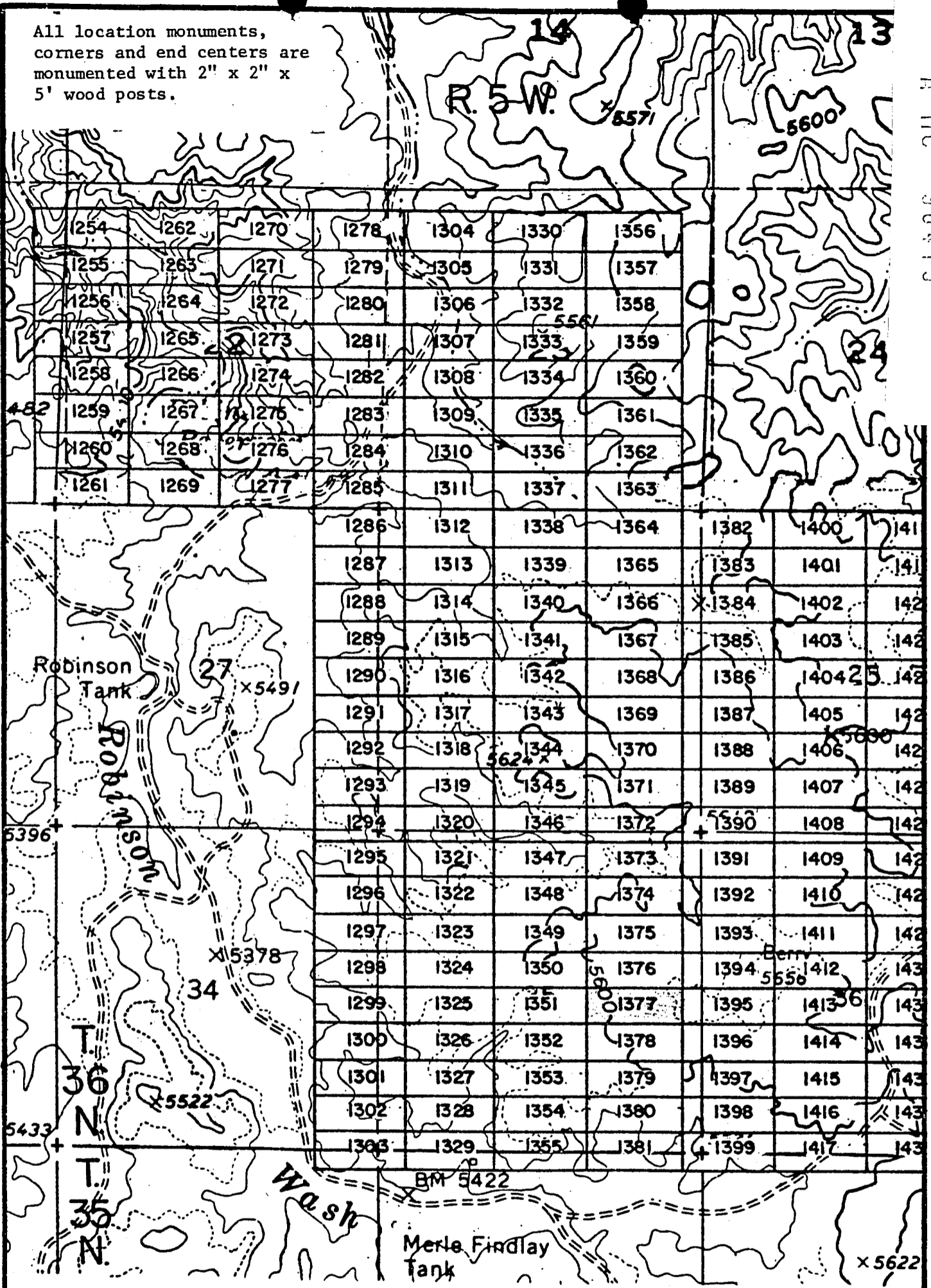


EXHIBIT MAP

of
 LODE MINING CLAIMS (SIN 1254-1417)
 within
 Townships 35 & 36 North, Range 5 West, G&SRM
 Mohave County, Arizona
 for
 Western Nuclear, Inc.
 134 Union Blvd., Suite 640
 Lakewood, Colorado 80228

RECEIVED
 BLM AZ STATE OFFICE
 PHOENIX, ARIZONA
 JAN 17 / 22 PM '80



1" = 2000'

INTERIOR, BLM AZ State Office
 Data relative to this document
 has been entered into an automated
 system and images of all documents
 have been microfilmed.

INDEXED MINES

in book 601 of Official Records, Page s 677-678

JAN 9 '80 11:10 AM

MICROFILMED

INDEXED
PROOFED

Records of Mohave County, Arizona

ARIZONA

By Joan McCall
Deputy Recorder

300
Joan McCall
Deputy Recorder



NOTICE OF LOCATION
(Lode Claim)

Notice is hereby given that Western Nuclear, Inc., whose mailing address is 134 Union Boulevard, Suite 640, Lakewood, Colorado 80228, by its undersigned agent, makes this location of the SIN #1378 lode mining claim, in the Hack's Canyon Mining District, County of Mohave, State of Arizona.

The claim is 1500 feet in length along the vein or deposit of mineral bearing rock in place and 600 feet in width (300 feet on either side of the center line of the claim), forming a claim in the shape of a parallelogram. The general course of said claim is from East to West.

This Notice is posted at the NE corner of the claim, which location monument is in Section 35, Township 36 North, Range 5 West, GSRB&M.

The location monument of said claim is located South 8400' and East 4900' from the SE corner of Section 22, Township 36 North, Range 5 West, GSRB&M, Arizona.

Said claim is located in the NE/4 of Sec. 35, Twp. 36 North, Range 5 West
NW/4 of Sec.
SW/4 of Sec.

The undersigned claims the ground beginning at the location monument, being Corner No. 1 of the claim, and running thence

- South 300' to the center of the East end line; thence,
- (direction & distance)
- South 300' to Corner No. 2; thence,
- (direction & distance)
- West 1500' to Corner No. 3; thence,
- (direction & distance)
- North 300' to the center of the West end line; thence,
- (direction & distance)
- North 300' to Corner No. 4; thence,
- (direction & distance)
- East 1500' to the point of beginning.
- (direction & distance)

There are seven substantial posts, projecting at least 4 feet above the surface of the ground, or stone monuments, at least 3 feet high, one for the location monument, one at each of the four corners and one at the center of each line as prescribed by A.R.S. § 27-204.

Located, dated and posted on the ground this 27th day of October, 1979.

WESTERN NUCLEAR, INC.

By: Douglas F. Sterck
Douglas F. Sterck, Agent

RECEIVED
BLM AZ STATE OFFICE
7 / 22 PM '80
PHENIX, ARIZONA

INTERIOR, BLM AZ State Office
Data relative to this document
has been entered into an automated
system and images of all documents
have been microfilmed.

A MC 96420

All location monuments, corners and end centers are monumented with 2" x 2" x 5' wood posts.

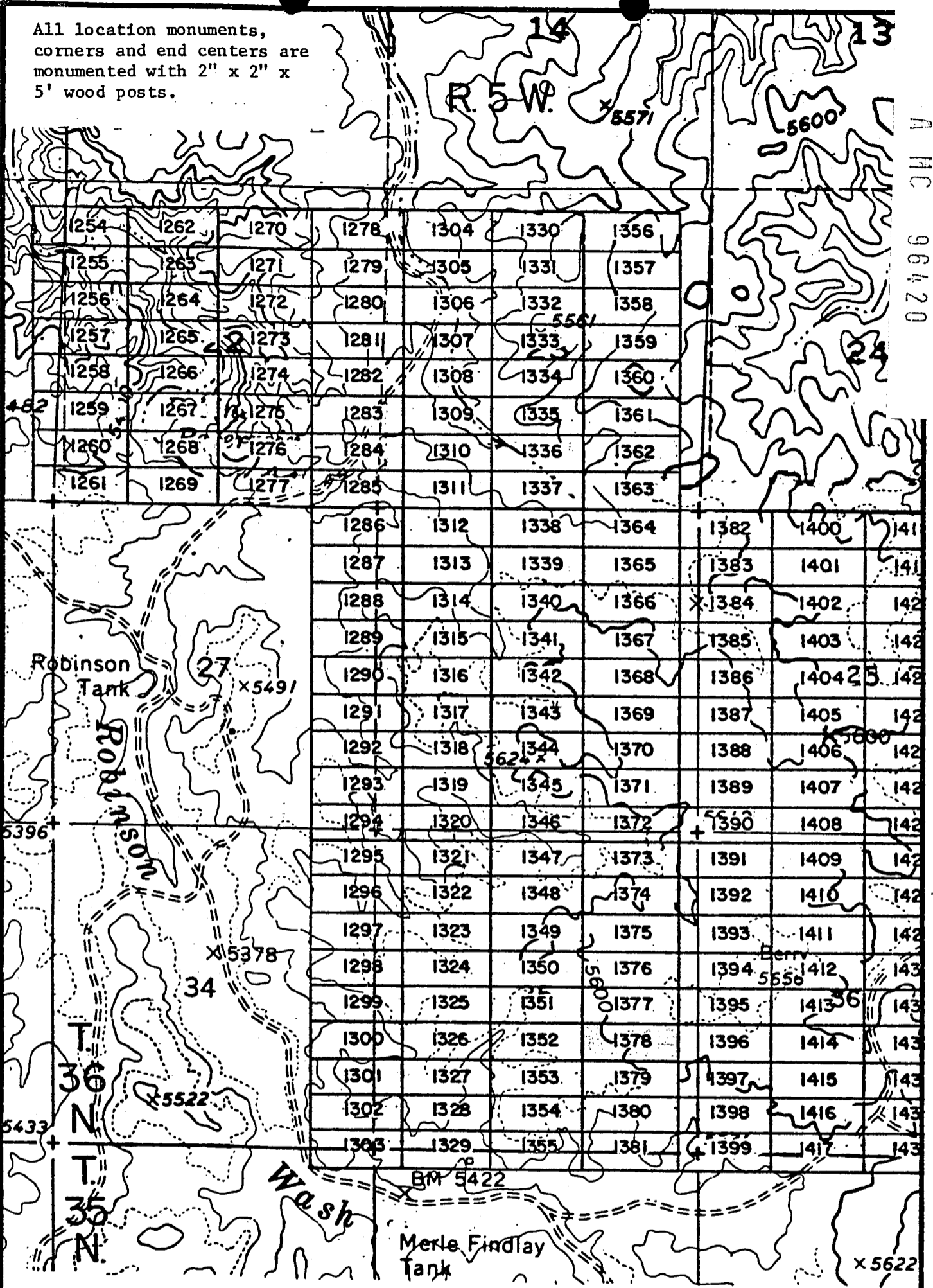


EXHIBIT MAP

of
LODE MINING CLAIMS (SIN 1254-1417)
within

Townships 35 & 36 North, Range 5 West, G&SRM
Mohave County, Arizona
for

Western Nuclear, Inc.
134 Union Blvd., Suite 640
Lakewood, Colorado 80228

INTERIOR, BLM AZ State
Data relative to this document
has been entered into an automated
system and images of all documents
have been microfilmed.
1" = 2000'

RECEIVED
BLM STATE OFFICE
PHOENIX, ARIZONA
JAN 17 1 22 PM '80

INDEXED

In book 601 of Official Records, Pages 679-680

MICROFILMED

PROOFED

Records of Mohave County, Arizona

ARIZONA

By _____
Deputy Recorder

Joan McCall

Joan McCall

NOTICE OF LOCATION
(Lode Claim)



Notice is hereby given that Western Nuclear, Inc., whose mailing address is 134 Union Boulevard, Suite 640, Lakewood, Colorado 80228, by its undersigned agent, makes this location of the SIN # 1379 lode mining claim, in the Hack's Canyon Mining District, County of Mohave, State of Arizona.

The claim is 1500 feet in length along the vein or deposit of mineral bearing rock in place and 600 feet in width (300 feet on either side of the center line of the claim), forming a claim in the shape of a parallelogram. The general course of said claim is from East to West.

This Notice is posted at the NE corner of the claim, which location monument is in Section 35, Township 36 North, Range 5 West, GSRB&M.

The location monument of said claim is located South 9000' and East 4900' from the SE corner of Section 22, Township 36 North, Range 5 West, GSRB&M, Arizona.

Said claim is located in the NE/4 of Sec. _____, SE/4 of Sec. 35, Twp. 36 North, Range 5 West
NW/4 of Sec. _____
SW/4 of Sec. _____

The undersigned claims the ground beginning at the location monument, being Corner No. 1 of the claim, and running thence

- South 300' (direction & distance) to the center of the East end line; thence,
- South 300' (direction & distance) to Corner No. 2; thence,
- West 1500' (direction & distance) to Corner No. 3; thence,
- North 300' (direction & distance) to the center of the West end line; thence,
- North 300' (direction & distance) to Corner No. 4; thence,
- East 1500' (direction & distance) to the point of beginning.

There are seven substantial posts, projecting at least 4 feet above the surface of the ground, or stone monuments, at least 3 feet high, one for the location monument, one at each of the four corners and one at the center of each line as prescribed by A.R.S. § 27-204.

Located, dated and posted on the ground this 27th day of October, 1979.

WESTERN NUCLEAR, INC.

By: Douglas F. Sterck
Douglas F. Sterck, Agent

RECEIVED
BLM AZ STATE OFFICE
17 / 22 PM '80
HEAVEN, ARIZONA

INTERIOR, BLM AZ State Office
Data relative to this document
has been entered into an automated
system and images of all documents
have been microfilmed.

A MC 96421

All location monuments,
corners and end centers are
monumented with 2" x 2" x
5' wood posts.

A MC 96421

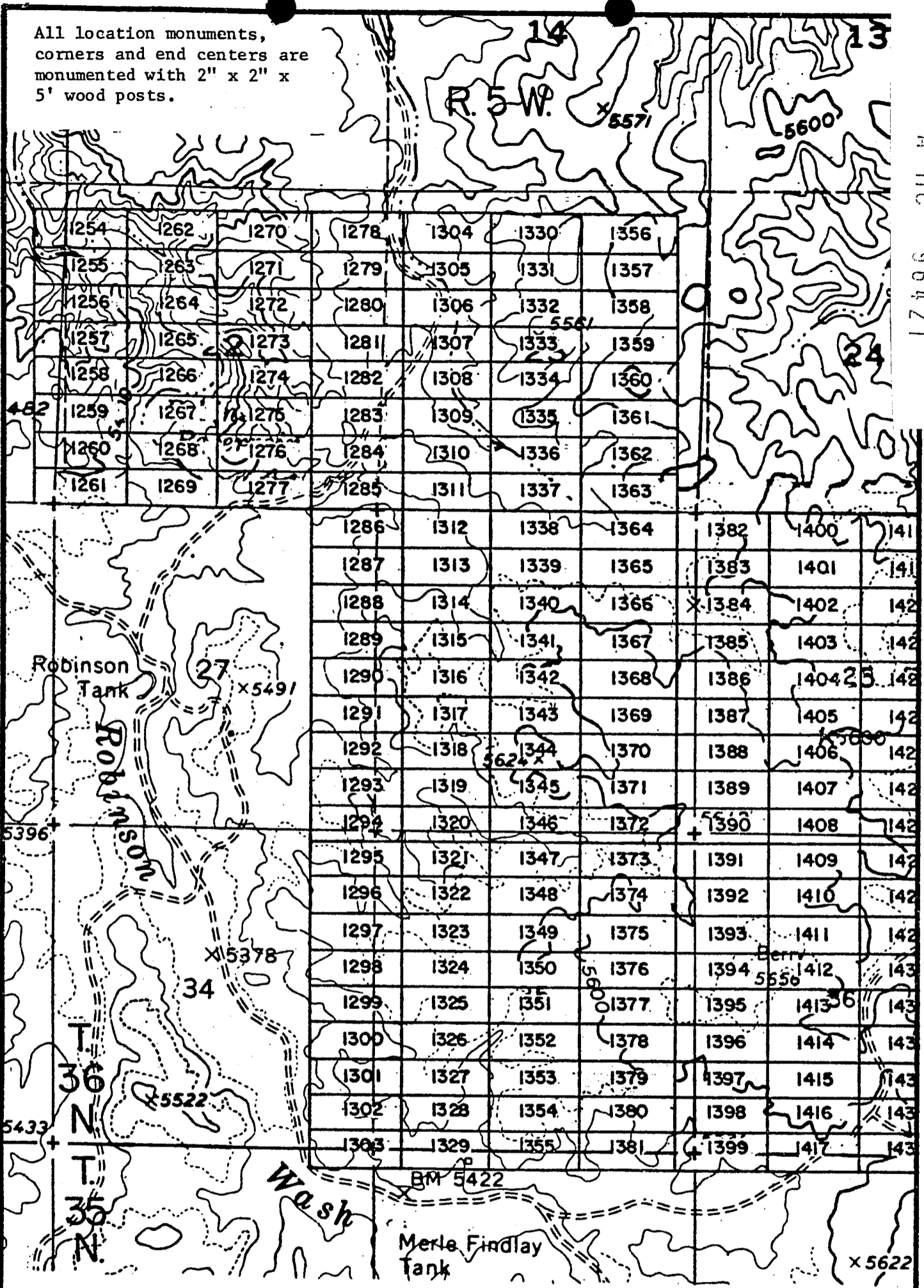


EXHIBIT MAP

of
LODE MINING CLAIMS (SIN 1254-1417)
within

Townships 35 & 36 North, Range 5 West, G&SRM
Mohave County, Arizona

INTERIOR, BLM AZ State Office for
Data relative to this document Western Nuclear, Inc.
has been entered into an automated system and images of all documents Lakewood, Colorado 80228
have been microfilmed.

RECEIVED
BLM AZ STATE OFFICE
PHOENIX, ARIZONA
JAN 17 / 22 PM '80

1" = 2000'

in book 601 of Official Records, Page s 681-682
Records of Mohave County, Arizona

MICROFILMED

INDEXED
PROOFED
ARIZONA

A MC 96422

By Joan McCaffrey
Deputy Recorder 300 Recorder
NOTICE OF LOCATION
(Lode Claim)



Notice is hereby given that Western Nuclear, Inc., whose mailing address is 134 Union Boulevard, Suite 640, Lakewood, Colorado 80228, by its undersigned agent, makes this location of the SIN # 1380 lode mining claim, in the Hack's Canyon Mining District, County of Mohave, State of Arizona.

The claim is 1500 feet in length along the vein or deposit of mineral bearing rock in place and 600 feet in width (300 feet on either side of the center line of the claim), forming a claim in the shape of a parallelogram. The general course of said claim is from East to West.

This Notice is posted at the NE corner of the claim, which location monument is in Section 35, Township 36 North, Range 5 West, GSRB&M.

The location monument of said claim is located South 9600' and East 4900' from the SE corner of Section 22, Township 36 North, Range 5 West, GSRB&M, Arizona.

Said claim is located in the NE/4 of Sec. 35, Twp. 36 North, Range 5 West
SE/4 of Sec. 35, Twp. 36 North, Range 5 West
NW/4 of Sec. 35, Twp. 36 North, Range 5 West
SW/4 of Sec. 35, Twp. 36 North, Range 5 West

The undersigned claims the ground beginning at the location monument, being Corner No. 1 of the claim, and running thence

- South 300' to the center of the East end line; thence,
- (direction & distance)
- South 300' to Corner No. 2; thence,
- (direction & distance)
- West 1500' to Corner No. 3; thence,
- (direction & distance)
- North 300' to the center of the West end line; thence,
- (direction & distance)
- North 300' to Corner No. 4; thence,
- (direction & distance)
- East 1500' to the point of beginning.
- (direction & distance)

There are seven substantial posts, projecting at least 4 feet above the surface of the ground, or stone monuments, at least 3 feet high, one for the location monument, one at each of the four corners and one at the center of each line as prescribed by A.R.S. § 27-204.

Located, dated and posted on the ground this 27th day of October, 1979.

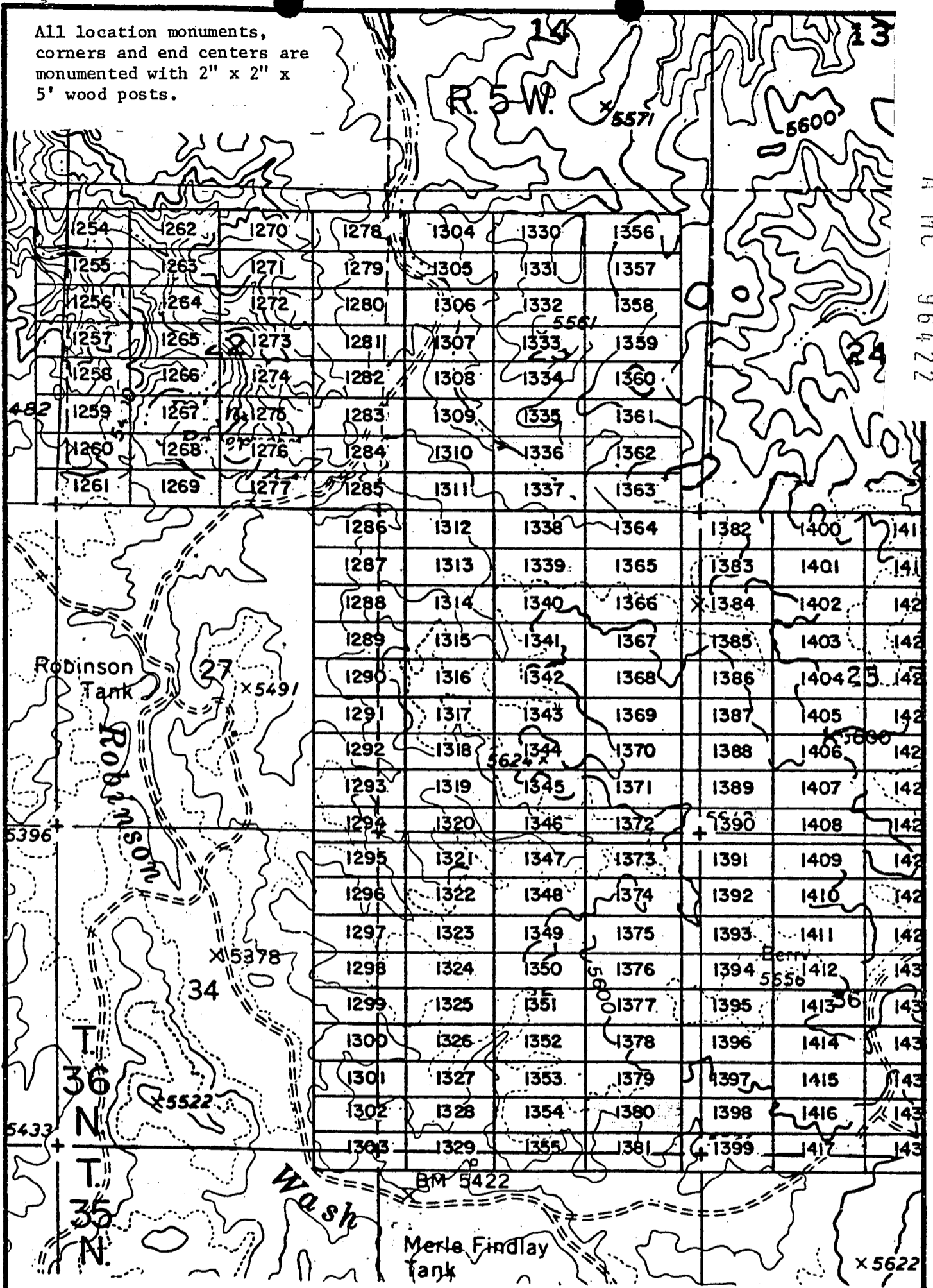
WESTERN NUCLEAR, INC.

By: Douglas F. Sterck
Douglas F. Sterck, Agent

RECEIVED
BLM, AZ STATE OFFICE
JAN 17 / 23 PM '80
PHOENIX, ARIZONA

INTERIOR, BLM AZ State Office
Data related to this document
has been entered into an automated
system and images of all documents
have been microfilmed.

All location monuments, corners and end centers are monumented with 2" x 2" x 5' wood posts.



A MC 96422

EXHIBIT MAP

of
LODE MINING CLAIMS (SIN 1254-1417)

within
Townships 35 & 36 North, Range 5 West, G&SRM
Mohave County, Arizona
for

Western Nuclear, Inc.

134 Union Blvd., Suite 640
Lakewood, Colorado 80228

INTERIOR, BLM AZ State
1" = 2000' data relative to this document
has been entered into an automated
system and all pages of all documents
have been microfilmed.

RECEIVED
BLM STATE OFFICE
PHOENIX, ARIZONA
JAN 17 1 23 PM '80

JAN 9 '80 - 11:12 AM

MICROFILMED

INDEXED
PROOFED

Book 601 of Official Records, Page s 683-684

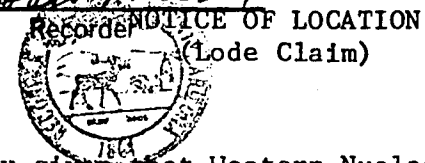
Records of Mohave County, Arizona

ARIZONA

A MC 96423

y Joan McColl
Deputy Recorder

Joan McColl
Recorder



NOTICE OF LOCATION
(Lode Claim)

Notice is hereby given that Western Nuclear, Inc., whose mailing address is 134 Union Boulevard, Suite 640, Lakewood, Colorado 80228, by its undersigned agent, makes this location of the SIN #1381 lode mining claim, in the Hack's Canyon Mining District, County of Mohave, State of Arizona.

The claim is 1500 feet in length along the vein or deposit of mineral bearing rock in place and 600 feet in width (300 feet on either side of the center line of the claim), forming a claim in the shape of a parallelogram. The general course of said claim is from East to West.

This Notice is posted at the NE corner of the claim, which location monument is in Section 35, Township 36 North, Range 5 West, GSRB&M.

The location monument of said claim is located South 10,200' and East 4900' from the SE corner of Section 22, Township 36 North, Range 5 West, GSRB&M, Arizona.

Said claim is located in the NE/4 of Sec. 2 35 North
SE/4 of Sec. 35, Twp. 36 North, Range 5 West
NW/4 of Sec. _____
SW/4 of Sec. _____

The undersigned claims the ground beginning at the location monument, being Corner No. 1 of the claim, and running thence

- South 300' to the center of the East end line; thence, (direction & distance)
- South 300' to Corner No. 2; thence, (direction & distance)
- West 1500' to Corner No. 3; thence, (direction & distance)
- North 300' to the center of the West end line; thence, (direction & distance)
- North 300' to Corner No. 4; thence, (direction & distance)
- East 1500' to the point of beginning. (direction & distance)

There are seven substantial posts, projecting at least 4 feet above the surface of the ground, or stone monuments, at least 3 feet high, one for the location monument, one at each of the four corners and one at the center of each line as prescribed by A.R.S. § 27-204.

Located, dated and posted on the ground this 27th day of October, 1979.

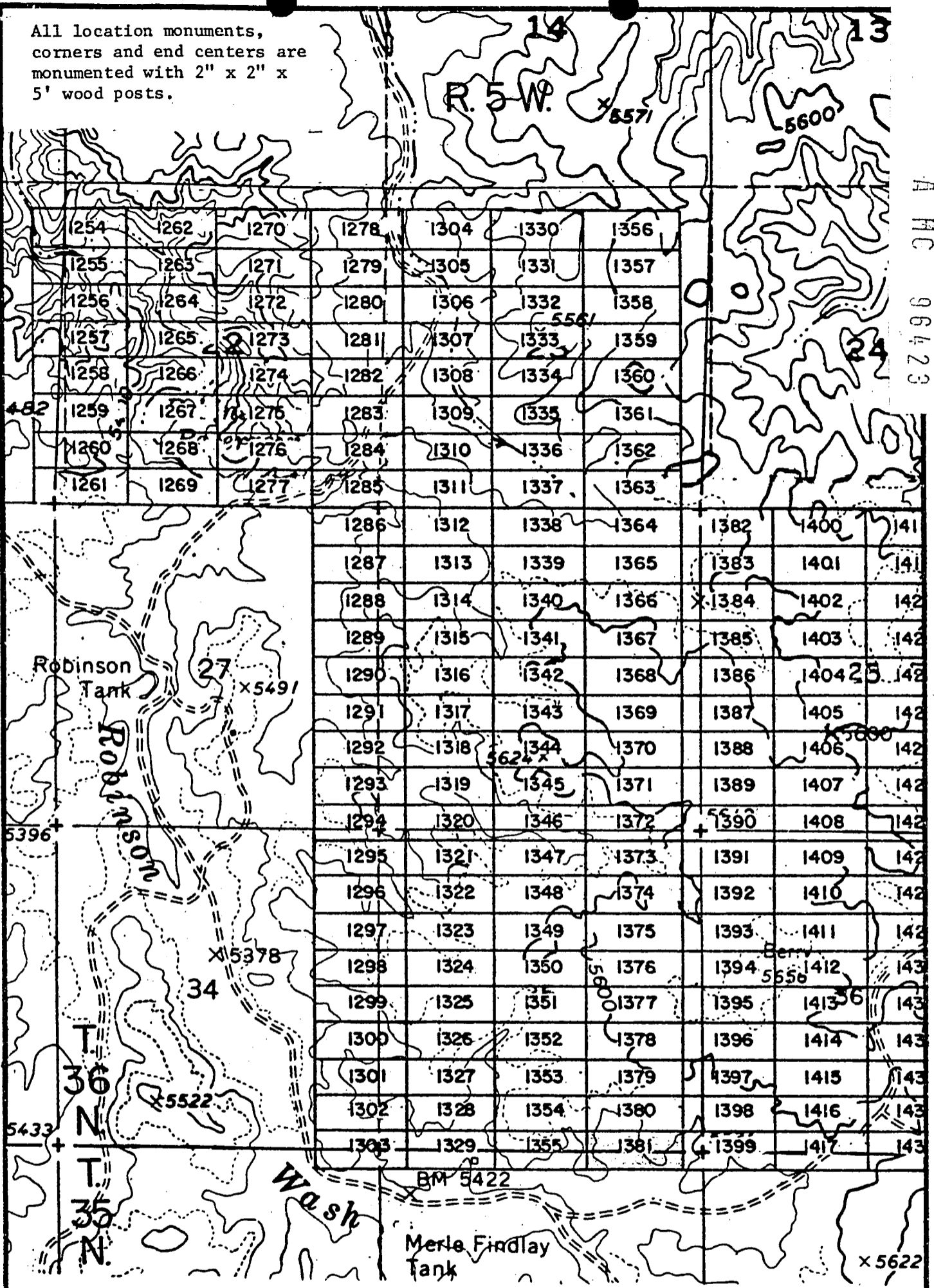
WESTERN NUCLEAR, INC.

By: Douglas F. Sterck
Douglas F. Sterck, Agent

RECEIVED
BLM AZ STATE OFFICE
PHOENIX, ARIZONA
JAN 17 1 23 PM '80

INTERIOR, BLM AZ State Office
Data relative to this document
has been entered into an automated
system and images of all documents
have been microfilmed.

All location monuments, corners and end centers are monumented with 2" x 2" x 5' wood posts.



A MC 96423

EXHIBIT MAP

of
LODE MINING CLAIMS (SIN 1254-1417)
 within

Townships 35 & 36 North, Range 5 West, G&SRM
 Mohave County, Arizona

for

Western Nuclear, Inc.

134 Union Blvd., Suite 640
 Lakewood, Colorado 80228

INTERIOR, BLM AZ State Office
 Data relative to this document
 has been entered into an automated
 system and images of all documents
 have been microfilmed.

RECEIVED
 BLM AZ STATE OFFICE
 PHOENIX, ARIZONA
 JAN 17 1 23 PM '80



1" = 2000'

MICROFILMED INDEXED

Records of Mohave County, Arizona

By Joan McOat
Deputy Recorder

Joan McOat
Recorder



ARIZONA

NOTICE OF LOCATION
(Lode Claim)

REC 96424

Notice is hereby given that Western Nuclear, Inc., whose mailing address is 134 Union Boulevard, Suite 640, Lakewood, Colorado 80228, by its undersigned agent, makes this location of the SIN #1382 lode mining claim, in the Hack's Canyon Mining District, County of Mohave, State of Arizona.

The claim is 1500 feet in length along the vein or deposit of mineral bearing rock in place and 600 feet in width (300 feet on either side of the center line of the claim), forming a claim in the shape of a parallelogram. The general course of said claim is from East to West.

This Notice is posted at the NE corner of the claim, which location monument is in Section 25, Township 36 North, Range 5 West, GSRB&M.

The location monument of said claim is located East 6400' from the SE corner of Section 22, Township 36 North, Range 5 West, GSRB&M, Arizona.

Said claim is located in the NE/4 of Sec. 26, SE/4 of Sec. 26, Twp. 36 North, Range 5 West, NW/4 of Sec. 25, SW/4 of Sec. 25

The undersigned claims the ground beginning at the location monument, being Corner No. 1 of the claim, and running thence

- South 300' to the center of the East end line; thence,
- (direction & distance)
- South 300' to Corner No. 2; thence,
- (direction & distance)
- West 1500' to Corner No. 3; thence,
- (direction & distance)
- North 300' to the center of the West end line; thence,
- (direction & distance)
- North 300' to Corner No. 4; thence,
- (direction & distance)
- East 1500' to the point of beginning.
- (direction & distance)

There are seven substantial posts, projecting at least 4 feet above the surface of the ground, or stone monuments, at least 3 feet high, one for the location monument, one at each of the four corners and one at the center of each line as prescribed by A.R.S. § 27-204.

Located, dated and posted on the ground this 27th day of October, 1979.

WESTERN NUCLEAR, INC.

By: Douglas F. Sterck
Douglas F. Sterck, Agent

RECEIVED
BLM AZ STATE OFFICE
PHOENIX, ARIZONA
JAN 17 7 23 PM '80

INTERIOR, BLM AZ State Office
Data relative to this document
has been entered into an automated
system and images of all documents
have been microfilmed.

All location monuments, corners and end centers are monumented with 2" x 2" x 5' wood posts.

A MC 96424

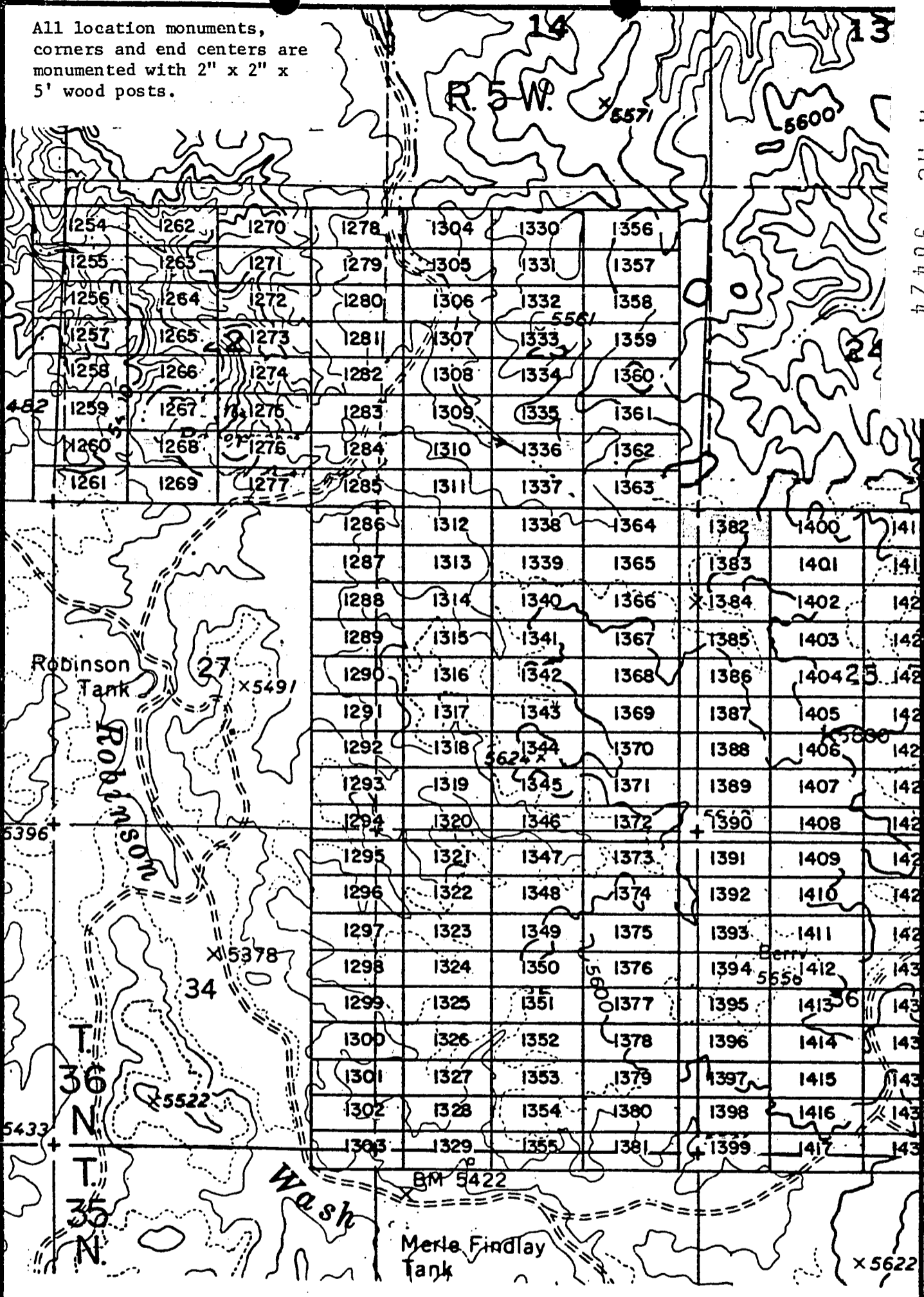


EXHIBIT MAP

of
 LODE MINING CLAIMS (SIN 1254-1417)
 within
 Townships 35 & 36 North, Range 5 West, G&SRM
 Mohave County, Arizona
 for

Western Nuclear, Inc.
 194 Union Blvd., Suite 640
 Lakewood, Colorado 80228

1" = 2000'

Data relative to this document has been entered into an automated system and images of all documents have been microfilmed.

RECEIVED
 BLM STATE OFFICE
 PHOENIX, ARIZONA
 JAN 17 / 23 PM '80

JAN 9 '80 - 11 AM

80-81
UNDEVELOPED MINES

INDEXED

in book 601 of Official Records, Page s 687-688

Records of Mohave County, Arizona

MICROFILMED

PROOFED
ARIZONA

A.M.C. 96425

By Joan McCall
Deputy Recorder

300
Joan McCall
Recorder



NOTICE OF LOCATION
(Lode Claim)

Notice is hereby given that Western Nuclear, Inc., whose mailing address is 134 Union Boulevard, Suite 640, Lakewood, Colorado 80228, by its under-
signed agent, makes this location of the SIN #1383 lode mining claim,
in the Hack's Canyon Mining District, County of Mohave,
State of Arizona.

The claim is 1500 feet in length along the vein or deposit of mineral
bearing rock in place and 600 feet in width (300 feet on either side of the
center line of the claim), forming a claim in the shape of a parallelogram.
The general course of said claim is from East to West.

This Notice is posted at the NE corner of the claim, which location
monument is in Section 25, Township 36 North, Range 5 West,
GSRB&M.

The location monument of said claim is located South 600' and
East 6400' from the SE corner of Section 22, Township 36 North,
Range 5 West, GSRB&M, Arizona.

Said claim is located in the NE/4 of Sec. 26
SE/4 of Sec. _____, Twp. 36 North, Range 5 West
NW/4 of Sec. 25
SW/4 of Sec. _____

The undersigned claims the ground beginning at the location monument, being
Corner No. 1 of the claim, and running thence

- South 300' to the center of the East end line; thence,
- (direction & distance)
- South 300' to Corner No. 2; thence,
- (direction & distance)
- West 1500' to Corner No. 3; thence,
- (direction & distance)
- North 300' to the center of the West end line; thence,
- (direction & distance)
- North 300' to Corner No. 4; thence,
- (direction & distance)
- East 1500' to the point of beginning.
- (direction & distance)

There are seven substantial posts, projecting at least 4 feet above the
surface of the ground, or stone monuments, at least 3 feet high, one for the
location monument, one at each of the four corners and one at the center of
each line as prescribed by A.R.S. § 27-204.

Located, dated and posted on the ground this 27th day of October,
1979.

WESTERN NUCLEAR, INC.

By: Douglas F. Sterck
Douglas F. Sterck, Agent

RECEIVED
BLM STATE OFFICE
JAN 17 7 23 PM '80
PHOENIX, ARIZONA

INTERIOR, BLM AZ State Office
Data relating to this document
has been entered into an automated
system and images of all documents
have been microfilmed.

All location monuments, corners and end centers are monumented with 2" x 2" x 5' wood posts.

A MC 96425

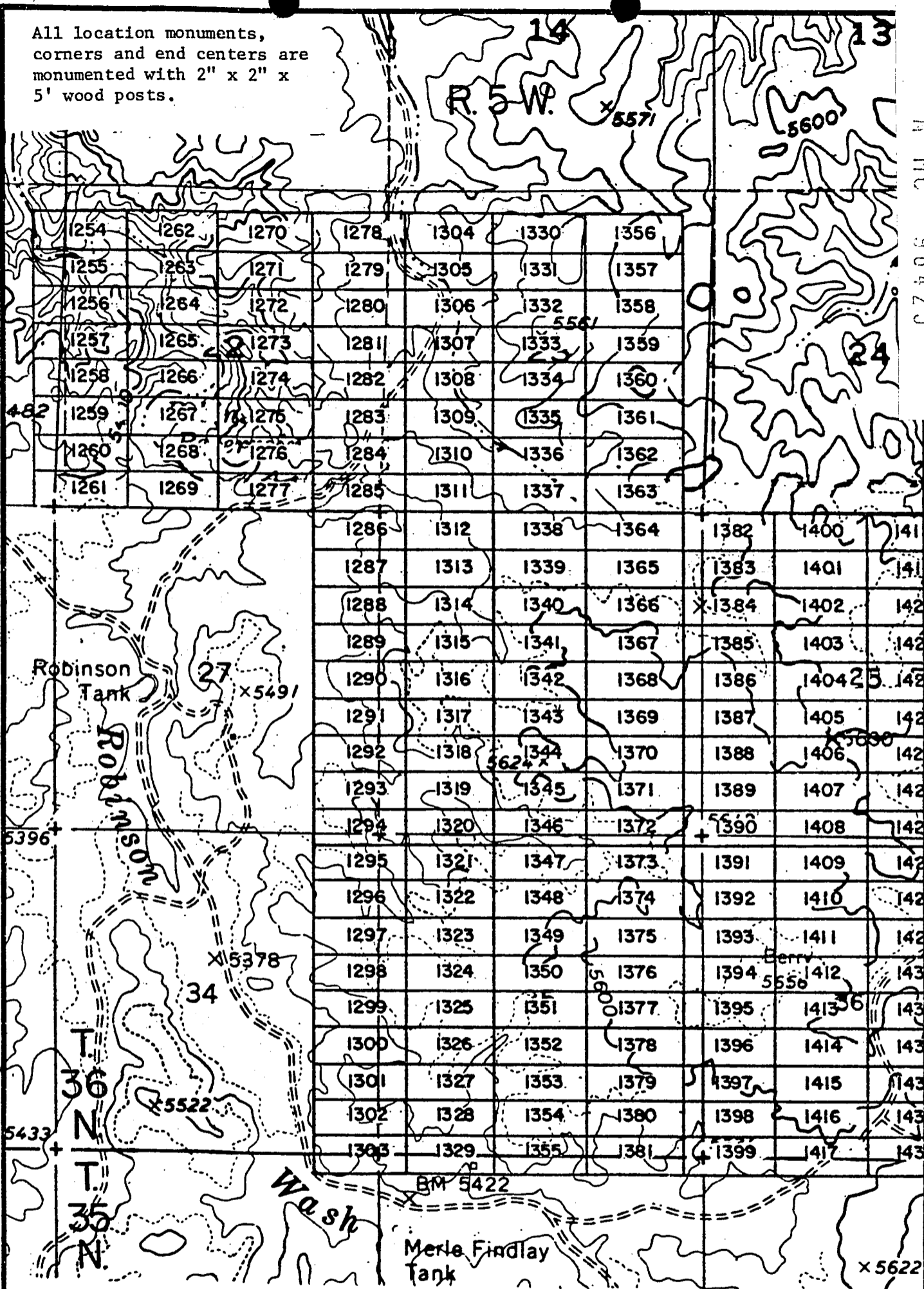


EXHIBIT MAP

of
LODE MINING CLAIMS (SIN 1254-1417)
within

Townships 35 & 36 North, Range 5 West, G&SRM
Mohave County, Arizona

for

INTERIOR, DLM AZ State Western Nuclear, Inc.
Data relative to this claim at 134 Union Blvd., Suite 640
Lakewood, Colorado 80228

has been entered into an automated system and images of all documents have been microfilmed.



1" = 2000'

PHOENIX, ARIZONA

RECEIVED
B.L.M. AZ STATE OFFICE
JAN 17 / 23 PM '80

JAN 9 '80 11:11 AM

80-015

INDEXED MINES

INDEXED

MICROFILMED

AMC 96426

in book 601 of Official Records, Page s 689-690

Records of Mohave County, Arizona

PROOFED ARIZONA

Joan McCall

Joan McCall

Deputy Recorder

300



NOTICE OF LOCATION (Lode Claim)

Notice is hereby given that Western Nuclear, Inc., whose mailing address is 134 Union Boulevard, Suite 640, Lakewood, Colorado 80228, by its undersigned agent, makes this location of the SIN # 1384 lode mining claim, in the Hack's Canyon Mining District, County of Mohave, State of Arizona.

The claim is 1500 feet in length along the vein or deposit of mineral bearing rock in place and 600 feet in width (300 feet on either side of the center line of the claim), forming a claim in the shape of a parallelogram. The general course of said claim is from East to West.

This Notice is posted at the NE corner of the claim, which location monument is in Section 25, Township 36 North, Range 5 West, GSRB&M.

The location monument of said claim is located South 1200' and East 6400' from the SE corner of Section 22, Township 36 North, Range 5 West, GSRB&M, Arizona.

Said claim is located in the NE/4 of Sec. 26, SE/4 of Sec. 25, Twp. 36 North, Range 5 West, NW/4 of Sec. 25, SW/4 of Sec. 25

The undersigned claims the ground beginning at the location monument, being Corner No. 1 of the claim, and running thence

- South 300' (direction & distance) to the center of the East end line; thence,
- South 300' (direction & distance) to Corner No. 2; thence,
- West 1500' (direction & distance) to Corner No. 3; thence,
- North 300' (direction & distance) to the center of the West end line; thence,
- North 300' (direction & distance) to Corner No. 4; thence,
- East 1500' (direction & distance) to the point of beginning.

There are seven substantial posts, projecting at least 4 feet above the surface of the ground, or stone monuments, at least 3 feet high, one for the location monument, one at each of the four corners and one at the center of each line as prescribed by A.R.S. § 27-204.

Located, dated and posted on the ground this 27th day of October, 1979.

WESTERN NUCLEAR, INC.

By: *Douglas F. Sterck*
Douglas F. Sterck, Agent

RECEIVED
BLM AZ STATE OFFICE
PHOENIX, ARIZONA
JAN 17 7 23 PM '80

INTERIOR, BLM AZ State Office
Data relative to this document
has been entered into an automated
system and images of all documents
have been microfilmed.

All location monuments, corners and end centers are monumented with 2" x 2" x 5' wood posts.

A MC 96426

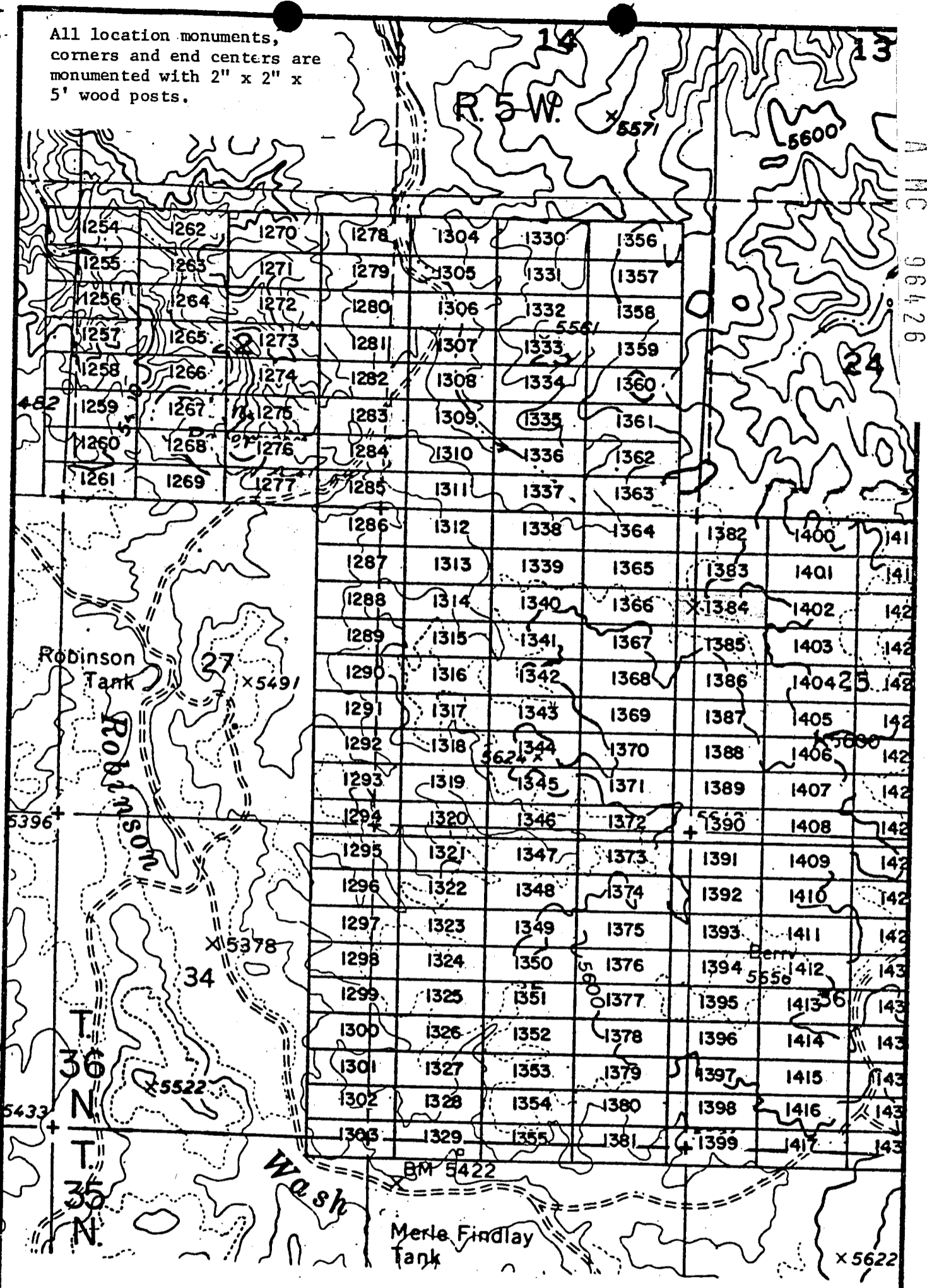


EXHIBIT MAP

of
LODE MINING CLAIMS (SIN 1254-1417)
within

Townships 35 & 36 North, Range 5 West, G&SRM
Mohave County, Arizona
for

Western Nuclear, Inc.
134 Union Blvd., Suite 640
Lafayette, Colorado 80228.

INTERIOR, BLM AZ State Office
Data relative to this document
has been entered into an automated
system and images of all documents
1" = 2000' been microfilmed.

RECEIVED
BLM AZ STATE OFFICE
PHOENIX, ARIZONA
JAN 17 / 23 PM '90

JAN 9 '80 - 11 10 AM

INDEXED

MICROFILMED

A M C 96427

INDEXED

PROOFED

ARIZONA

in book 601 of Official Records, Page s 691-692

Records of Mohave County, Arizona

By Joan McCall
Joan McCall
Deputy Recorder

300



NOTICE OF LOCATION
(Lode Claim)

Notice is hereby given that Western Nuclear, Inc., whose mailing address is 134 Union Boulevard, Suite 640, Lakewood, Colorado 80228, by its under- signed agent, makes this location of the SIN # 1385 lode mining claim, in the Hack's Canyon Mining District, County of Mohave, State of Arizona.

The claim is 1500 feet in length along the vein or deposit of mineral bearing rock in place and 600 feet in width (300 feet on either side of the center line of the claim), forming a claim in the shape of a parallelogram. The general course of said claim is from East to West.

This Notice is posted at the NE corner of the claim, which location monument is in Section 25, Township 36 North, Range 5 West, GSRB&M.

The location monument of said claim is located South 1800' and East 6400' from the SE corner of Section 22, Township 36 North, Range 5 West, GSRB&M, Arizona.

Said claim is located in the NE/4 of Sec. 26, SE/4 of Sec. 25, Twp. 36 North, Range 5 West, NW/4 of Sec. 25, SW/4 of Sec. 25

The undersigned claims the ground beginning at the location monument, being Corner No. 1 of the claim, and running thence

- South 300' to the center of the East end line; thence,
- (direction & distance)
- South 300' to Corner No. 2; thence,
- (direction & distance)
- West 1500' to Corner No. 3; thence,
- (direction & distance)
- North 300' to the center of the West end line; thence,
- (direction & distance)
- North 300' to Corner No. 4; thence,
- (direction & distance)
- East 1500' to the point of beginning.
- (direction & distance)

There are seven substantial posts, projecting at least 4 feet above the surface of the ground, or stone monuments, at least 3 feet high, one for the location monument, one at each of the four corners and one at the center of each line as prescribed by A.R.S. § 27-204.

Located, dated and posted on the ground this 27th day of October, 1979.

WESTERN NUCLEAR, INC.

By: Douglas F. Sterck
Douglas F. Sterck, Agent

RECEIVED
BLM AZ STATE OFFICE
JAN 17 7 23 PM '80
PHOENIX, ARIZONA

INTERIOR, BLM AZ State Office
Data relative to this document
has been entered into an automated
system and images of all documents
have been microfilmed.

All location monuments, corners and end centers are monumented with 2" x 2" x 5' wood posts.

A MC 98427

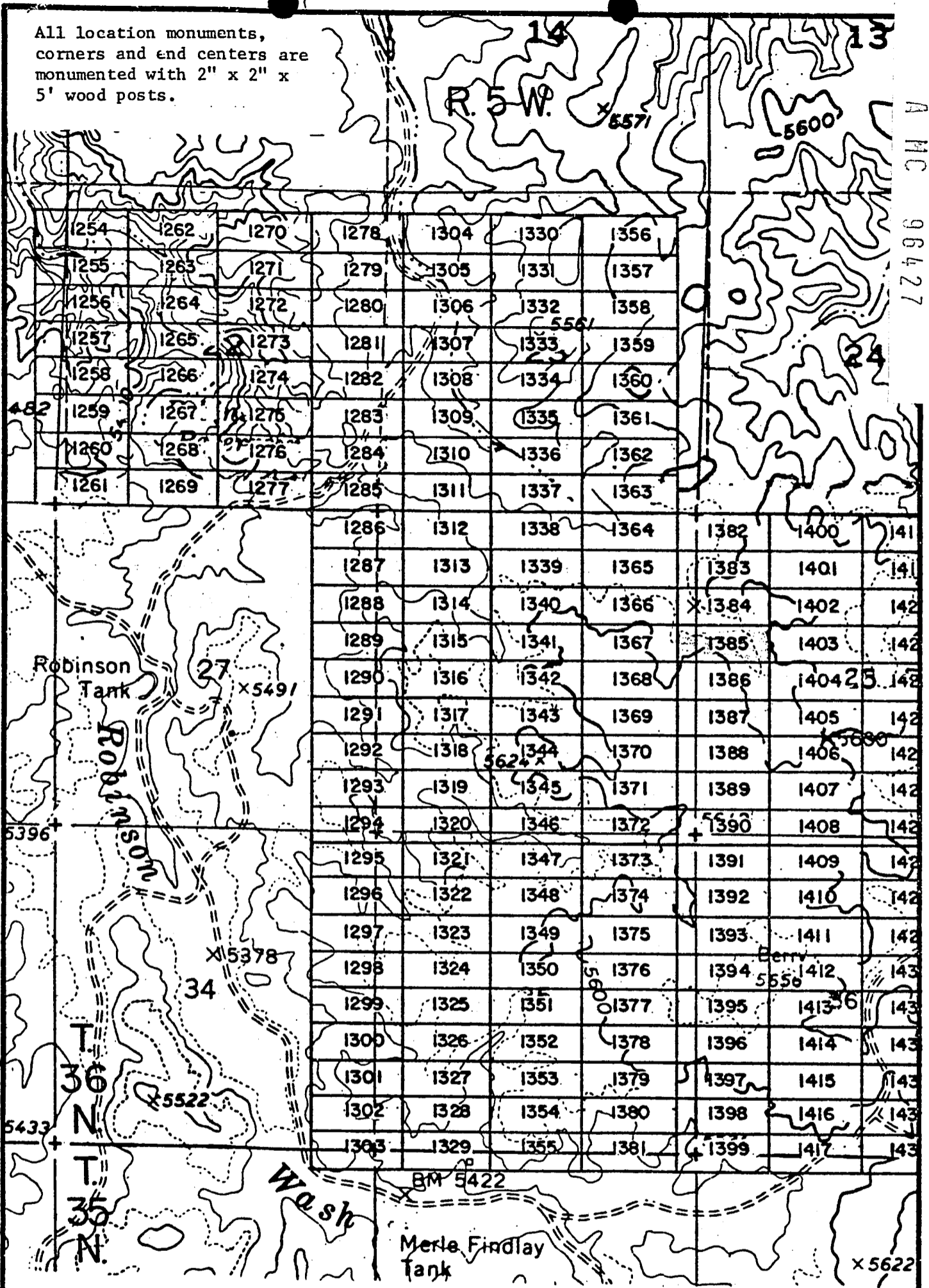


EXHIBIT MAP

of
LODE MINING CLAIMS (SIN 1254-1417)
within

Townships 35 & 36 North, Range 5 West, G&SRM
Interior, BLM AZ State Office
Data relative to this document for
has been entered into an auto Western Nuclear, Inc.
system and images of all documents Blvd., Suite 640
have been microfilmed. Lakewood, Colorado 80228



1" = 2000'

RECEIVED
BLM AZ STATE OFFICE
PHOENIX, ARIZONA
JAN 17 / 23 PM '80

JAN 9 '80 - 11 10

INDEXED

MICROFILMED

in book 601 of Official Records, Pages 693-694

Records of Mohave County, Arizona

PROCEED

ARIZONA

A M C C 96428

By Joan McCall
Deputy Recorder



NOTICE OF LOCATION (Lode Claim)

Notice is hereby given that Western Nuclear, Inc., whose mailing address is 134 Union Boulevard, Suite 640, Lakewood, Colorado 80228, by its undersigned agent, makes this location of the SIN #1386 lode mining claim, in the Hack's Canyon Mining District, County of Mohave, State of Arizona.

The claim is 1500 feet in length along the vein or deposit of mineral bearing rock in place and 600 feet in width (300 feet on either side of the center line of the claim), forming a claim in the shape of a parallelogram. The general course of said claim is from East to West.

This Notice is posted at the NE corner of the claim, which location monument is in Section 25, Township 36 North, Range 5 West, GSRB&M.

The location monument of said claim is located South 2400' and East 6400' from the SE corner of Section 22, Township 36 North, Range 5 West, GSRB&M, Arizona.

Said claim is located in the NE/4 of Sec. 26, SE/4 of Sec. 26, Twp. 36 North, Range 5 West, NW/4 of Sec. 25, SW/4 of Sec. 25

The undersigned claims the ground beginning at the location monument, being Corner No. 1 of the claim, and running thence

- South 300' to the center of the East end line; thence,
- (direction & distance)
- South 300' to Corner No. 2; thence,
- (direction & distance)
- West 1500' to Corner No. 3; thence,
- (direction & distance)
- North 300' to the center of the West end line; thence,
- (direction & distance)
- North 300' to Corner No. 4; thence,
- (direction & distance)
- East 1500' to the point of beginning.
- (direction & distance)

There are seven substantial posts, projecting at least 4 feet above the surface of the ground, or stone monuments, at least 3 feet high, one for the location monument, one at each of the four corners and one at the center of each line as prescribed by A.R.S. § 27-204.

Located, dated and posted on the ground this 27th day of October, 1979.

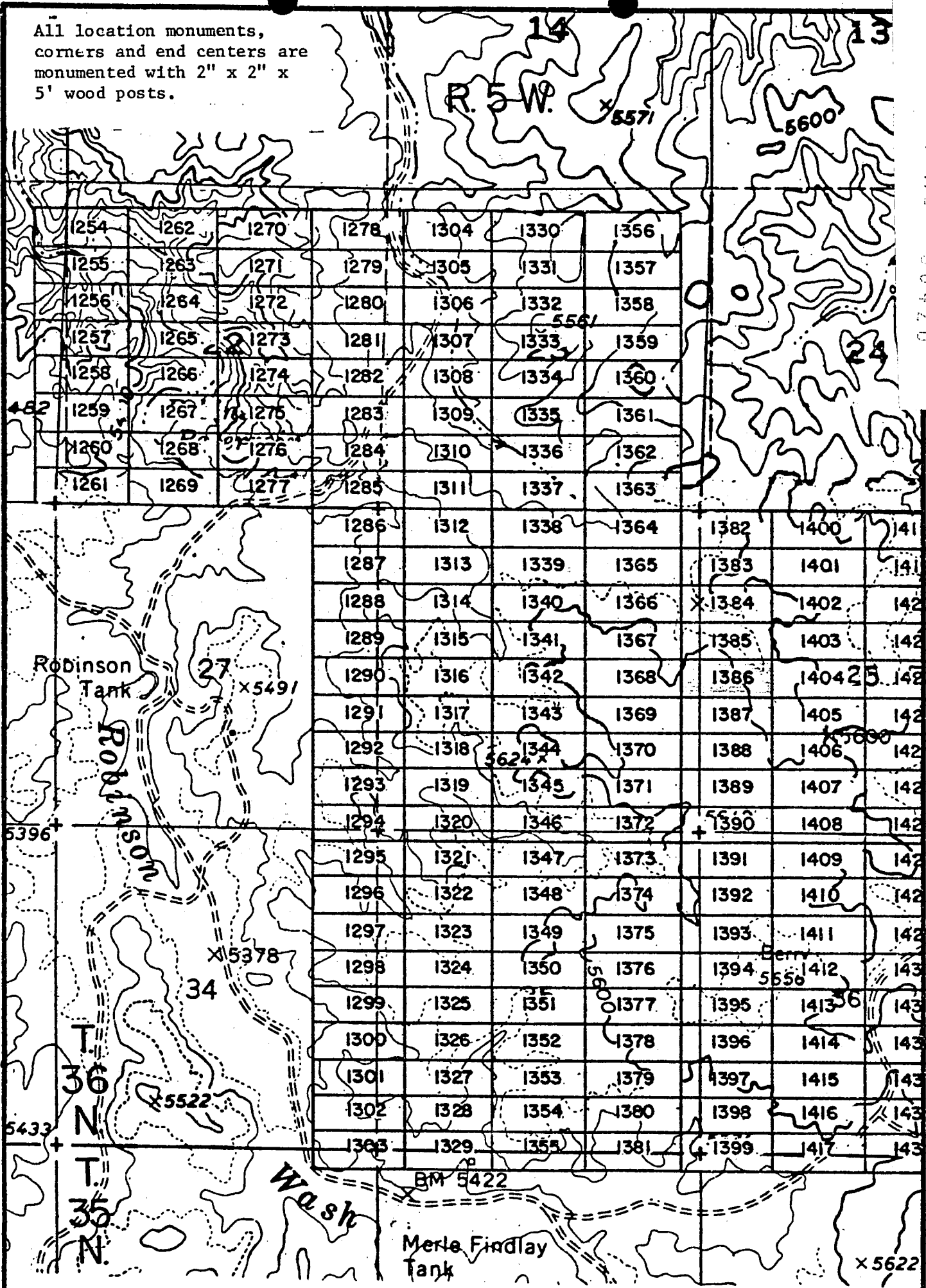
WESTERN NUCLEAR, INC.

By: Douglas F. Sterck
Douglas F. Sterck, Agent

RECEIVED
BLM AZ STATE OFFICE
JAN 21 PM '80
ARIZONA

INTERIOR, BLM AZ State Office
Data relative to this document
has been entered into an automated
system and images of all documents
have been microfilmed.

All location monuments, corners and end centers are monumented with 2" x 2" x 5' wood posts.



I MC 96428

EXHIBIT MAP

of
LODE MINING CLAIMS (SIN 1254-1417)

within
Townships 35 & 36 North, Range 5 West, G&SRM
Mohave County, Arizona

INTERIOR, BLM AZ State Office for
Data relative to this document Western Nuclear, Inc.
has been entered into an automated system and images of all documents
have been microfilmed.
134 Union Blvd., Suite 640
Lakewood, Colorado 80228

RECEIVED
BLM AZ STATE OFFICE
PHOENIX, ARIZONA
JAN 17 / 21 PM '80

JAN 9 11 10 AM

in book 601 of Official Records, Page s 695-696

Records of Mohave County, Arizona

PROOFED

MICROFILMED

A HC 96429

ARIZONA

By Joan McCall
Deputy Recorder

300

NOTICE OF LOCATION
(Lode Claim)



Notice is hereby given that Western Nuclear, Inc., whose mailing address is 134 Union Boulevard, Suite 640, Lakewood, Colorado 80228, by its undersigned agent, makes this location of the SIN #1387 lode mining claim, in the Hack's Canyon Mining District, County of Mohave, State of Arizona.

The claim is 1500 feet in length along the vein or deposit of mineral bearing rock in place and 600 feet in width (300 feet on either side of the center line of the claim), forming a claim in the shape of a parallelogram. The general course of said claim is from East to West.

This Notice is posted at the NE corner of the claim, which location monument is in Section 25, Township 36 North, Range 5 West, GSRB&M.

The location monument of said claim is located South 3000' and East 6400' from the SE corner of Section 22, Township 36 North, Range 5 West, GSRB&M, Arizona.

Said claim is located in the NE/4 of Sec. 26, Twp. 36 North, Range 5 West
NW/4 of Sec. 25
SW/4 of Sec. 25

The undersigned claims the ground beginning at the location monument, being Corner No. 1 of the claim, and running thence

- South 300' (direction & distance) to the center of the East end line; thence,
- South 300' (direction & distance) to Corner No. 2; thence,
- West 1500' (direction & distance) to Corner No. 3; thence,
- North 300' (direction & distance) to the center of the West end line; thence,
- North 300' (direction & distance) to Corner No. 4; thence,
- East 1500' (direction & distance) to the point of beginning.

There are seven substantial posts, projecting at least 4 feet above the surface of the ground, or stone monuments, at least 3 feet high, one for the location monument, one at each of the four corners and one at the center of each line as prescribed by A.R.S. § 27-204.

Located, dated and posted on the ground this 27th day of October, 1979.

WESTERN NUCLEAR, INC.

By: Douglas F. Sterck
Douglas F. Sterck, Agent

RECEIVED
BLM AZ STATE OFFICE
PHOENIX, ARIZONA
JAN 17 / 21 PM '80

INTERIOR, BLM AZ State Office
Data relative to this document
has been entered into an automated
system and images of all documents
have been microfilmed.

All location monuments,
corners and end centers are
monumented with 2" x 2" x
5' wood posts.

A MC 96429

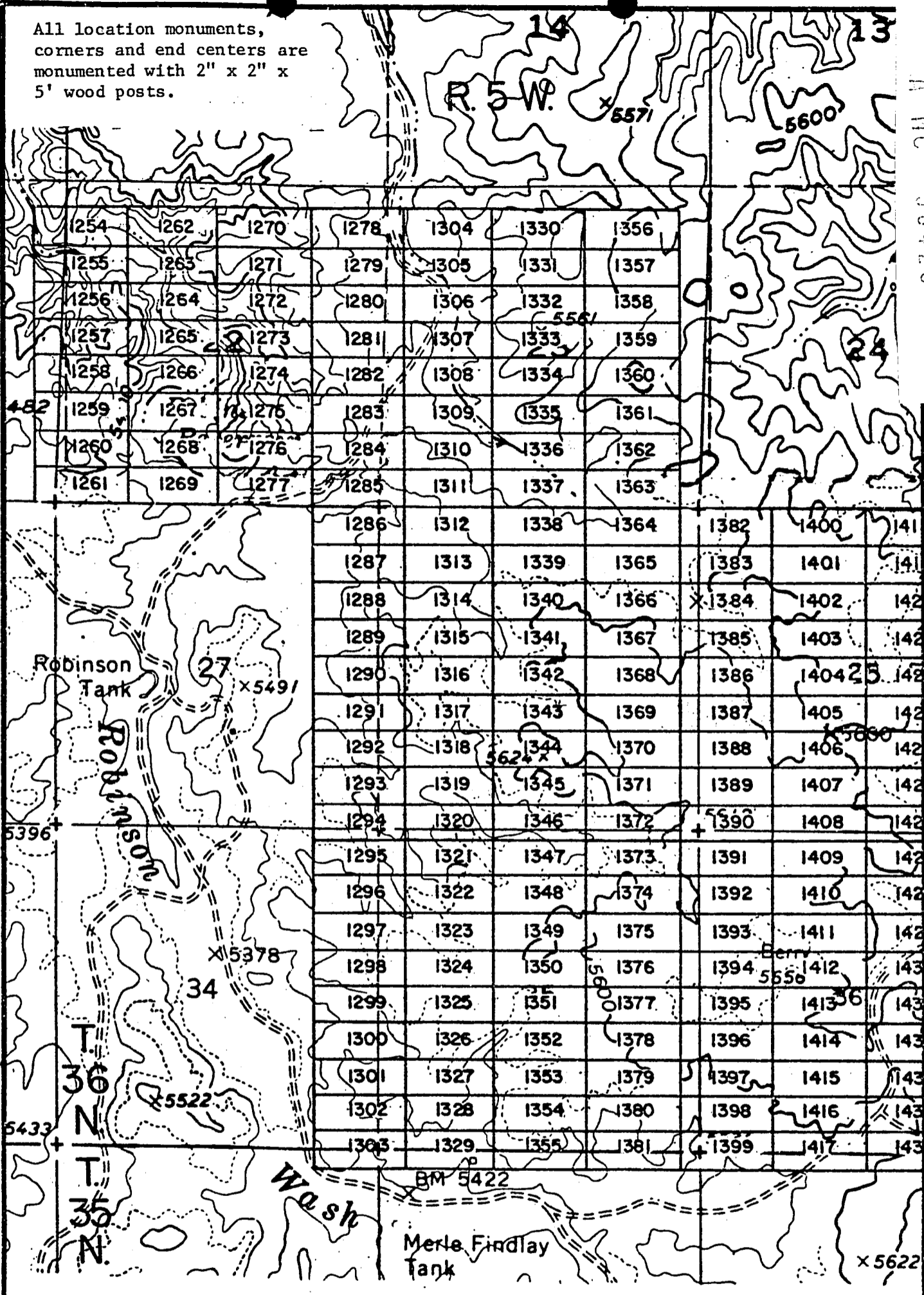


EXHIBIT MAP

of
LODE MINING CLAIMS (SIN 1254-1417)
within
Townships 35 & 36 North, Range 5 West, G&SRM
Mohave County, Arizona
for

INTERIOR, BLM AZ State Office
Data relative to this document
has been entered into an automated
system and images of all documents
have been microfilmed.

RECEIVED
BLM STATE OFFICE
JAN 17 / 2 / PM '80
PHOENIX, ARIZONA

JAN 9 '80 - 11 AM

INDEXED MINES

in book 601 of Official Records, Page s 697-698

MICROFILMED

INDEXED

Records of Mohave County, Arizona

PROOFED
ARIZONA

A M C
96430

Joan McCaig
Joan McCaig

Deputy Recorder

300



NOTICE OF LOCATION
(Lode Claim)

Notice is hereby given that Western Nuclear, Inc., whose mailing address is 134 Union Boulevard, Suite 640, Lakewood, Colorado 80228, by its undersigned agent, makes this location of the SIN #1388 lode mining claim, in the Hack's Canyon Mining District, County of Mohave, State of Arizona.

The claim is 1500 feet in length along the vein or deposit of mineral bearing rock in place and 600 feet in width (300 feet on either side of the center line of the claim), forming a claim in the shape of a parallelogram. The general course of said claim is from East to West.

This Notice is posted at the NE corner of the claim, which location monument is in Section 25, Township 36 North, Range 5 West, GSRB&M.

The location monument of said claim is located South 3600' and East 6400' from the SE corner of Section 22, Township 36 North, Range 5 West, GSRB&M, Arizona.

Said claim is located in the NE/4 of Sec. 26, Twp. 36 North, Range 5 West
SE/4 of Sec. 26
NW/4 of Sec. 25
SW/4 of Sec. 25

The undersigned claims the ground beginning at the location monument, being Corner No. 1 of the claim, and running thence

- South 300' (direction & distance) to the center of the East end line; thence,
- South 300' (direction & distance) to Corner No. 2; thence,
- West 1500' (direction & distance) to Corner No. 3; thence,
- North 300' (direction & distance) to the center of the West end line; thence,
- North 300' (direction & distance) to Corner No. 4; thence,
- East 1500' (direction & distance) to the point of beginning.

There are seven substantial posts, projecting at least 4 feet above the surface of the ground, or stone monuments, at least 3 feet high, one for the location monument, one at each of the four corners and one at the center of each line as prescribed by A.R.S. § 27-204.

Located, dated and posted on the ground this 27th day of October, 1979.

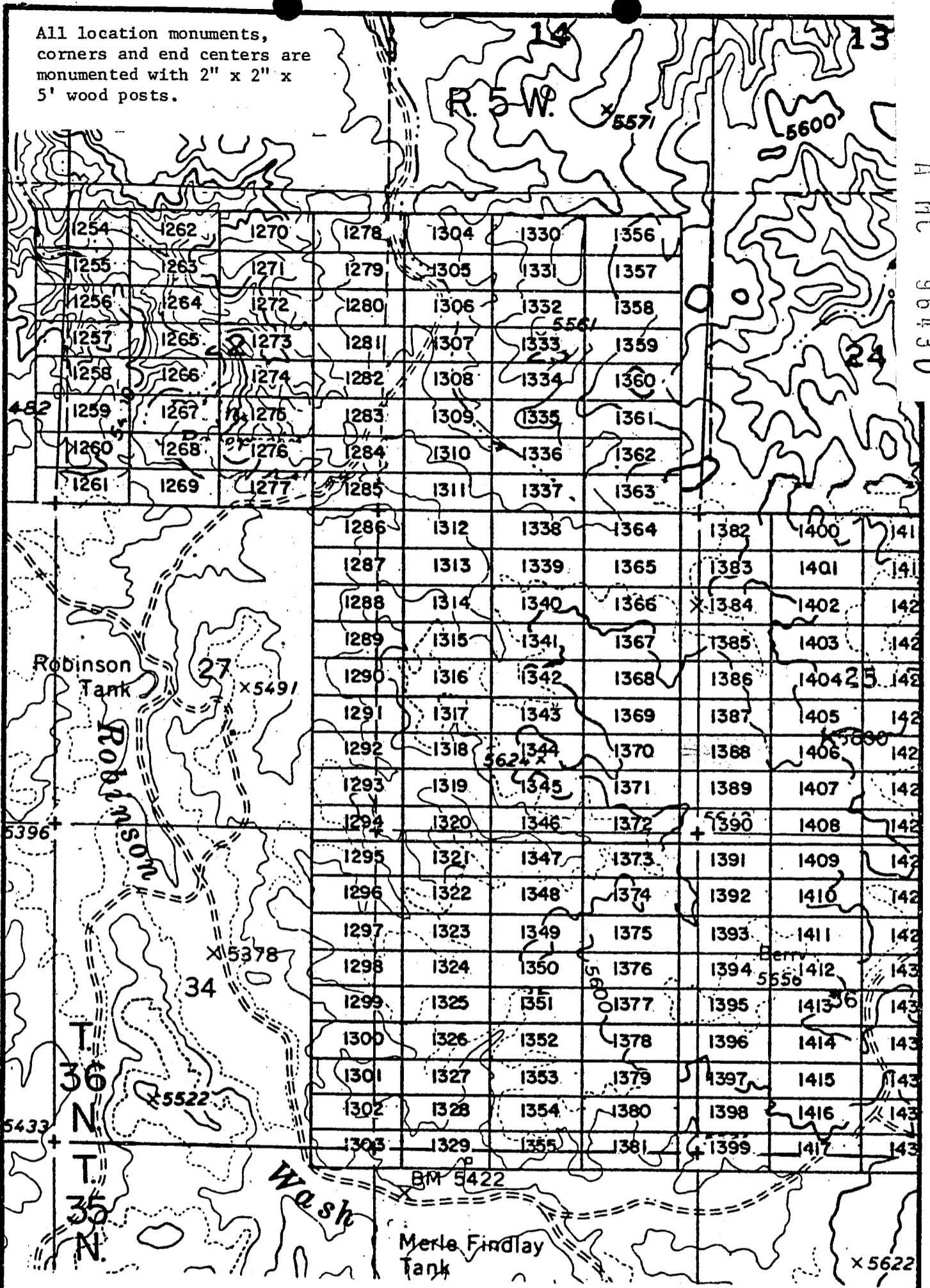
WESTERN NUCLEAR, INC.

By: *Douglas F. Sterck*
Douglas F. Sterck, Agent

RECEIVED
BLM AZ STATE OFFICE
JAN 17 / 24 PM '80
PHOENIX, ARIZONA

INTERIOR, BLM AZ State Office
Data relative to this document
has been entered into an automated
system and images of all documents
have been microfilmed.

All location monuments,
corners and end centers are
monumented with 2" x 2" x
5' wood posts.



A MC 96430

EXHIBIT MAP

of
LODE MINING CLAIMS (SIN 1254-1417)
within

Townships 35 & 36 North, Range 5 West, G&SRM
Mohave County, Arizona
for

Western Nuclear, Inc.
134 Union Blvd., Suite 640
Lakewood, Colorado 80228

RECEIVED
BLM FIELD OFFICE
PHOENIX, ARIZONA
JAN 17 / 21 PM '80

INTERIOR, BLM AZ S
Data relative to this d
has been entered into an
system and images of all docum
have been microfilmed.

JAN 9 11 10 AM

80-82

INDEXED MINES
INDEXED

in book 601 of Official Records, Page s 699-700
Records of Mohave County, Arizona

MICROFILMED PROCEED

By Joan McCall
Deputy Recorder

ARIZONA

NOTICE OF LOCATION
(Lode Claim)



Notice is hereby given that Western Nuclear, Inc., whose mailing address is 134 Union Boulevard, Suite 640, Lakewood, Colorado 80228, by its undersigned agent, makes this location of the SIN #1389 lode mining claim, in the Hack's Canyon Mining District, County of Mohave, State of Arizona.

The claim is 1500 feet in length along the vein or deposit of mineral bearing rock in place and 600 feet in width (300 feet on either side of the center line of the claim), forming a claim in the shape of a parallelogram. The general course of said claim is from East to West.

This Notice is posted at the NE corner of the claim, which location monument is in Section 25, Township 36 North, Range 5 West, GSRB&M.

The location monument of said claim is located South 4200' and East 6400' from the SE corner of Section 22, Township 36 North, Range 5 West, GSRB&M, Arizona.

Said claim is located in the NE/4 of Sec. 26, Twp. 36 North, Range 5 West
SE/4 of Sec. 26
NW/4 of Sec. 25
SW/4 of Sec. 25

The undersigned claims the ground beginning at the location monument, being Corner No. 1 of the claim, and running thence

- South 300' to the center of the East end line; thence,
- (direction & distance)
- South 300' to Corner No. 2; thence,
- (direction & distance)
- West 1500' to Corner No. 3; thence,
- (direction & distance)
- North 300' to the center of the West end line; thence,
- (direction & distance)
- North 300' to Corner No. 4; thence,
- (direction & distance)
- East 1500' to the point of beginning.
- (direction & distance)

There are seven substantial posts, projecting at least 4 feet above the surface of the ground, or stone monuments, at least 3 feet high, one for the location monument, one at each of the four corners and one at the center of each line as prescribed by A.R.S. § 27-204.

Located, dated and posted on the ground this 27th day of October, 1979.

WESTERN NUCLEAR, INC.

By: Douglas F. Sterck
Douglas F. Sterck, Agent

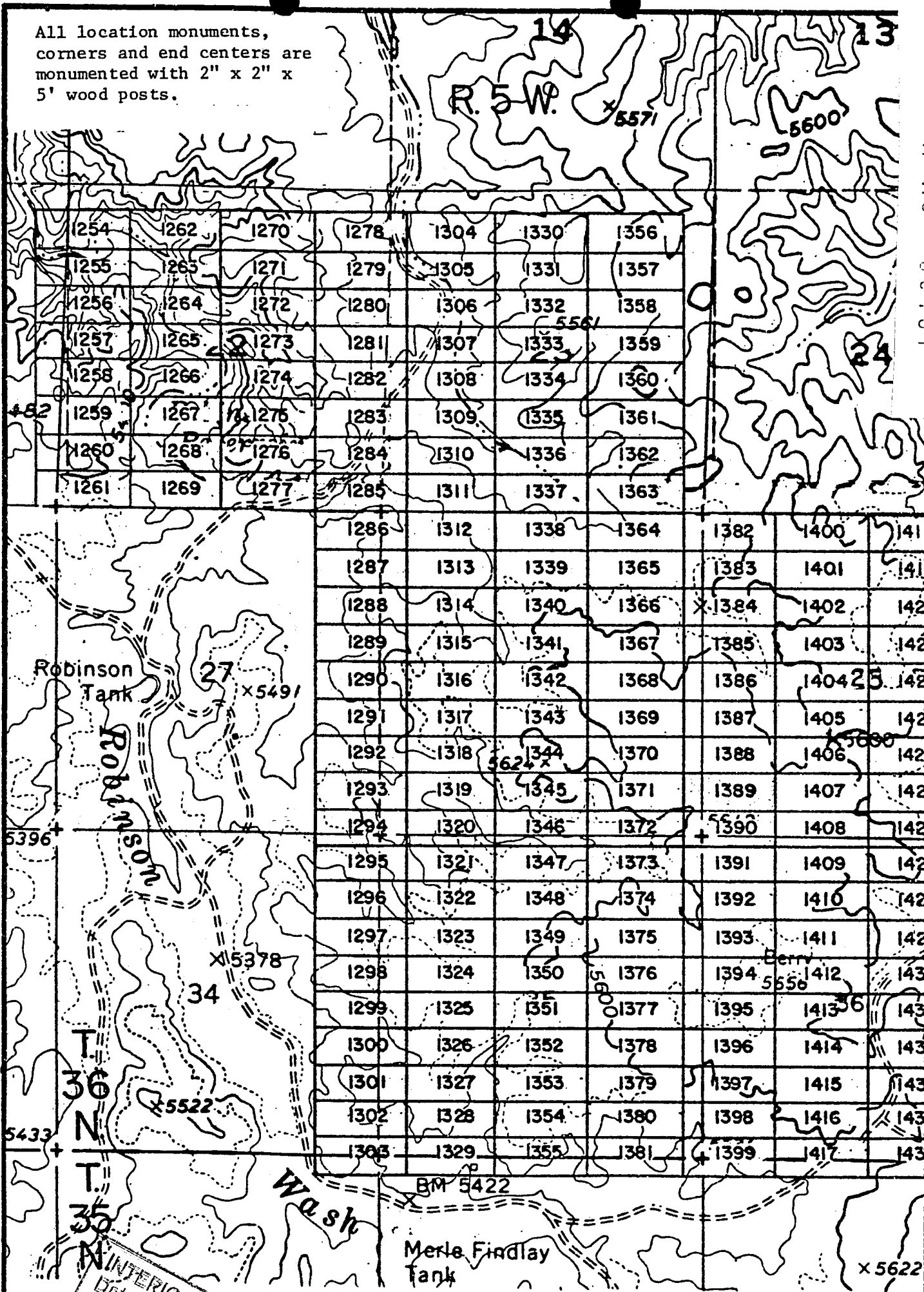
RECEIVED
BLM AZ STATE OFFICE
PHOENIX, ARIZONA
JAN 17 / 24 PM '80

INTERIOR, BLM AZ State Office
Data relative to this document
has been entered into an automated
system and images of all documents
have been microfilmed.

A M C 96431

All location monuments, corners and end centers are monumented with 2" x 2" x 5' wood posts.

A MC 96431



1254	1262	1270	1278	1304	1330	1356
1255	1263	1271	1279	1305	1331	1357
1256	1264	1272	1280	1306	1332	1358
1257	1265	1273	1281	1307	1333	1359
1258	1266	1274	1282	1308	1334	1360
1259	1267	1275	1283	1309	1335	1361
1260	1268	1276	1284	1310	1336	1362
1261	1269	1277	1285	1311	1337	1363
1286	1312	1338	1364	1382	1400	141
1287	1313	1339	1365	1383	1401	141
1288	1314	1340	1366	1384	1402	142
1289	1315	1341	1367	1385	1403	142
1290	1316	1342	1368	1386	1404	142
1291	1317	1343	1369	1387	1405	142
1292	1318	1344	1370	1388	1406	142
1293	1319	1345	1371	1389	1407	142
1294	1320	1346	1372	1390	1408	142
1295	1321	1347	1373	1391	1409	142
1296	1322	1348	1374	1392	1410	142
1297	1323	1349	1375	1393	1411	142
1298	1324	1350	1376	1394	1412	143
1299	1325	1351	1377	1395	1413	143
1300	1326	1352	1378	1396	1414	143
1301	1327	1353	1379	1397	1415	143
1302	1328	1354	1380	1398	1416	143
1303	1329	1355	1381	1399	1417	143

T. 36 N.
T. 35 N.

EXHIBIT MAP
of
LODGE MINING CLAIMS (SIN 1254-1417)
within
Townships 35 & 36 North, Range 5 West, G&SRM
Mohave County, Arizona
for
Western Nuclear, Inc.
134 Union Blvd., Suite 640
Lakewood, Colorado 80228

RECEIVED
BLM AT STATE OFFICE
PHOENIX, ARIZONA
JAN 17 7 24 PM '80

INTERIOR, BLM AZ State Office
Data relative to this document
has been entered into an automated
system and images of all documents
have been microfilmed.



1" = 2000'

JAN 9 '80 - 11 10 AM

in book 601 of Official Records, Page s 701-702

Records of Mohave County, Arizona

MICROFILMED

PROOFED

ARIZONA

By _____
Deputy Recorder

Joan McCall
Recorder

300



NOTICE OF LOCATION
(Lode Claim)

A-M-C 96432

Notice is hereby given that Western Nuclear, Inc., whose mailing address is 134 Union Boulevard, Suite 640, Lakewood, Colorado 80228, by its undersigned agent, makes this location of the SIN #1390 lode mining claim, in the Hack's Canyon Mining District, County of Mohave, State of Arizona.

The claim is 1500 feet in length along the vein or deposit of mineral bearing rock in place and 600 feet in width (300 feet on either side of the center line of the claim), forming a claim in the shape of a parallelogram. The general course of said claim is from East to West.

This Notice is posted at the NE corner of the claim, which location monument is in Section 25, Township 36 North, Range 5 West, GSRB&M.

The location monument of said claim is located South 4800' and East 6400' from the SE corner of Section 22, Township 36 North, Range 5 West, GSRB&M, Arizona.

Said claim is located in the NE/4 of Sec. 35, SE/4 of Sec. 26, Twp. 36 North, Range 5 West, NW/4 of Sec. 36, SW/4 of Sec. 25

The undersigned claims the ground beginning at the location monument, being Corner No. 1 of the claim, and running thence

- South 300' to the center of the East end line; thence,
- (direction & distance)
- South 300' to Corner No. 2; thence,
- (direction & distance)
- West 1500' to Corner No. 3; thence,
- (direction & distance)
- North 300' to the center of the West end line; thence,
- (direction & distance)
- North 300' to Corner No. 4; thence,
- (direction & distance)
- East 1500' to the point of beginning.
- (direction & distance)

There are seven substantial posts, projecting at least 4 feet above the surface of the ground, or stone monuments, at least 3 feet high, one for the location monument, one at each of the four corners and one at the center of each line as prescribed by A.R.S. § 27-204.

Located, dated and posted on the ground this 27th day of October, 1979.

WESTERN NUCLEAR, INC.

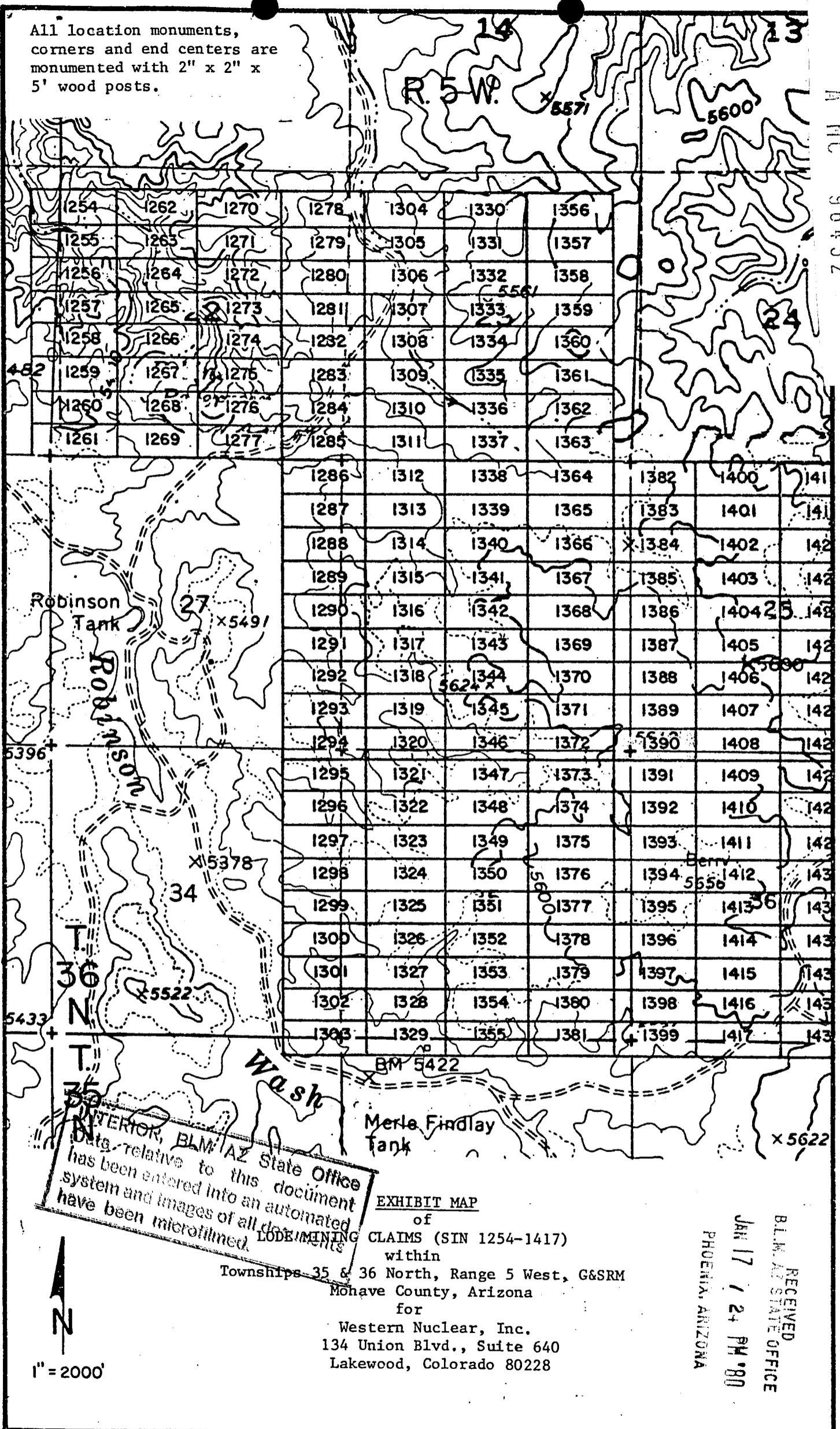
By: Douglas F. Sterck
Douglas F. Sterck, Agent

INTERIOR, BLM AZ State Office
Data relative to this document
has been entered into an automated
system and images of all documents
have been microfilmed.

RECEIVED
BLM AZ STATE OFFICE
PHOENIX, ARIZONA
JAN 17 7 24 PM '80

All location monuments, corners and end centers are monumented with 2" x 2" x 5' wood posts.

A MC 96432



INTERIOR, BLM/AZ State Office
 Data relative to this document
 has been entered into an automated
 system and images of all data
 have been microfilmed.

EXHIBIT MAP
 of
 CLAIMS (SIN 1254-1417)
 within
 Townships 35 & 36 North, Range 5 West, G&SRM
 Mohave County, Arizona
 for
 Western Nuclear, Inc.
 134 Union Blvd., Suite 640
 Lakewood, Colorado 80228

RECEIVED
 BLM AZ STATE OFFICE
 JAN 17 / 24 PM '80
 PHOENIX, ARIZONA

JAN 9 '80 10 AM

80-1822

INDEXED MINES
INDEXED
PROCEED

in book 601 of Official Records, Pages 703-704

Records of Mohave County, Arizona

MICROFILMED

ARIZONA

A MC 96433

By _____
Deputy Recorder

Joan McCall
Joan McCall
Recorder



NOTICE OF LOCATION
(Lode Claim)

Notice is hereby given that Western Nuclear, Inc., whose mailing address is 134 Union Boulevard, Suite 640, Lakewood, Colorado 80228, by its undersigned agent, makes this location of the SIN #1391 lode mining claim, in the Hack's Canyon Mining District, County of Mohave, State of Arizona.

The claim is 1500 feet in length along the vein or deposit of mineral bearing rock in place and 600 feet in width (300 feet on either side of the center line of the claim), forming a claim in the shape of a parallelogram. The general course of said claim is from East to West.

This Notice is posted at the NE corner of the claim, which location monument is in Section 36, Township 36 North, Range 5 West, GSRB&M.

The location monument of said claim is located South 5400' and East 6400' from the SE corner of Section 22, Township 36 North, Range 5 West, GSRB&M, Arizona.

Said claim is located in the NE/4 of Sec. 35, SE/4 of Sec. _____, Twp. 36 North, Range 5 West
NW/4 of Sec. 36
SW/4 of Sec. _____

The undersigned claims the ground beginning at the location monument, being Corner No. 1 of the claim, and running thence

- South 300' to the center of the East end line; thence,
- (direction & distance)
- South 300' to Corner No. 2; thence,
- (direction & distance)
- West 1500' to Corner No. 3; thence,
- (direction & distance)
- North 300' to the center of the West end line; thence,
- (direction & distance)
- North 300' to Corner No. 4; thence,
- (direction & distance)
- East 1500' to the point of beginning.
- (direction & distance)

There are seven substantial posts, projecting at least 4 feet above the surface of the ground, or stone monuments, at least 3 feet high, one for the location monument, one at each of the four corners and one at the center of each line as prescribed by A.R.S. § 27-204.

Located, dated and posted on the ground this 27th day of October, 1979.

WESTERN NUCLEAR, INC.

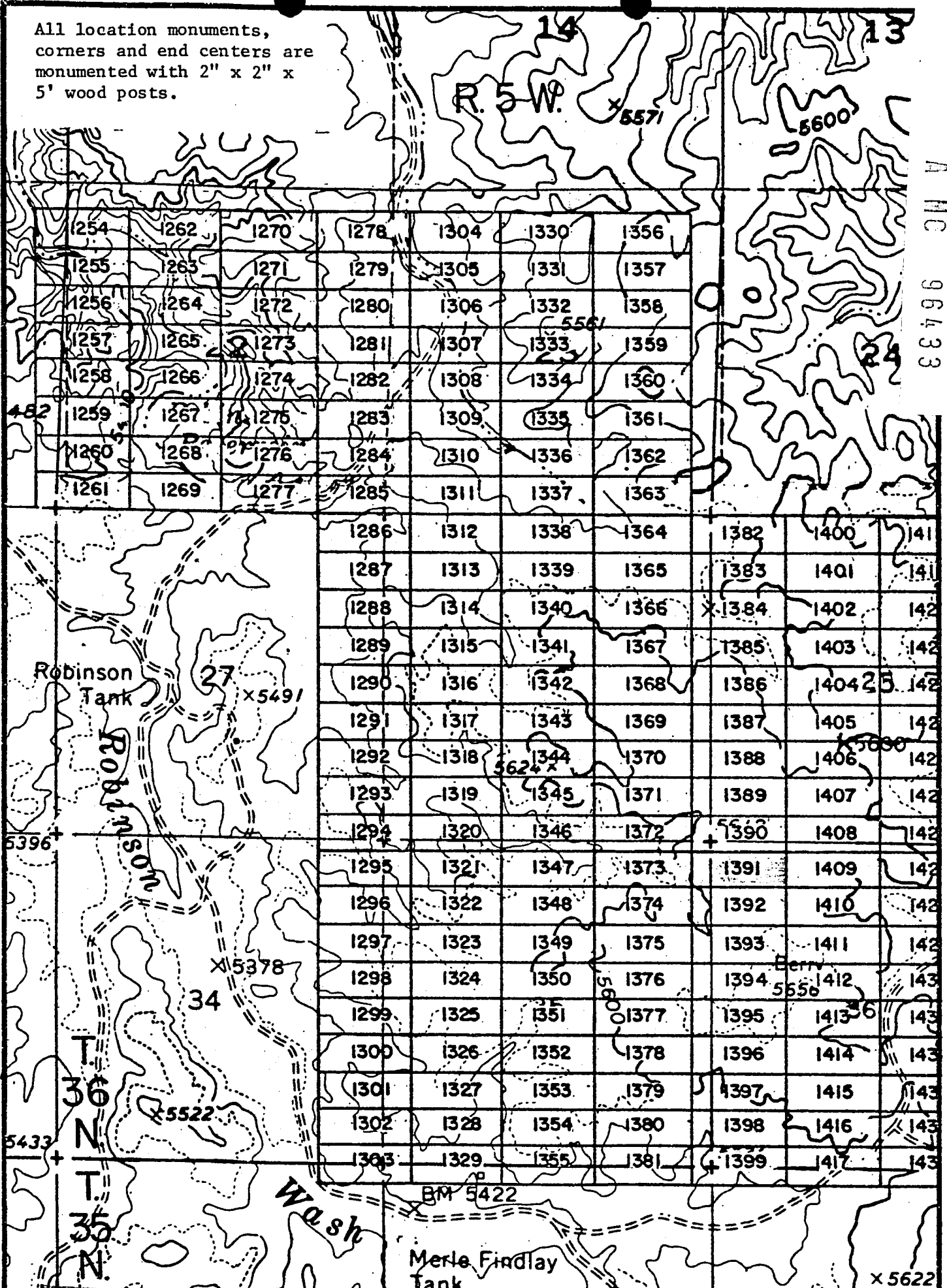
By: Douglas F. Sterck
Douglas F. Sterck, Agent

INTERIOR, BLM AZ State Office
Data relative to this document
has been entered into an automated
system and images of all documents
have been microfilmed.

RECEIVED
BLM AZ STATE OFFICE
JAN 17 7 24 PM '80
HOENIX, ARIZONA

All location monuments, corners and end centers are monumented with 2" x 2" x 5' wood posts.

A MC 96433



INTERIOR, BLM AZ State Office
 Data relative to this document
 has been entered into an automated
 system and images of all ~~LOCATIONS~~
 have been microfilmed.

EXHIBIT MAP
 of
 CLAIMS (SIN 1254-1417)
 within
 Townships 35 & 36 North, Range 5 West, G&SRM
 Mohave County, Arizona
 for
 Western Nuclear, Inc.
 134 Union Blvd., Suite 640
 Lakewood, Colorado 80228

RECEIVED
 BLM STATE OFFICE
 JAN 17 / 24 PM '80
 PHOENIX, ARIZONA

N
 1" = 2000'

A MC 96434

in book 601 of Official Records, Page s 705-706

Records of Mohave County, Arizona

By Joan McCall
Deputy Recorder

380
Joan McCall
Recorder



NOTICE OF LOCATION
(Lode Claim)

Notice is hereby given that Western Nuclear, Inc., whose mailing address is 134 Union Boulevard, Suite 640, Lakewood, Colorado 80228, by its undersigned agent, makes this location of the SIN #1392 lode mining claim, in the Hack's Canyon Mining District, County of Mohave, State of Arizona.

The claim is 1500 feet in length along the vein or deposit of mineral bearing rock in place and 600 feet in width (300 feet on either side of the center line of the claim), forming a claim in the shape of a parallelogram. The general course of said claim is from East to West.

This Notice is posted at the NE corner of the claim, which location monument is in Section 36, Township 36 North, Range 5 West, GSRB&M.

The location monument of said claim is located South 6000' and East 6400' from the SE corner of Section 22, Township 36 North, Range 5 West, GSRB&M, Arizona.

Said claim is located in the NE/4 of Sec. 35, SE/4 of Sec. 36, Twp. 36 North, Range 5 West, NW/4 of Sec. 36, SW/4 of Sec. 36

The undersigned claims the ground beginning at the location monument, being Corner No. 1 of the claim, and running thence

- South 300' (direction & distance) to the center of the East end line; thence,
- South 300' (direction & distance) to Corner No. 2; thence,
- West 1500' (direction & distance) to Corner No. 3; thence,
- North 300' (direction & distance) to the center of the West end line; thence,
- North 300' (direction & distance) to Corner No. 4; thence,
- East 1500' (direction & distance) to the point of beginning.

There are seven substantial posts, projecting at least 4 feet above the surface of the ground, or stone monuments, at least 3 feet high, one for the location monument, one at each of the four corners and one at the center of each line as prescribed by A.R.S. § 27-204.

Located, dated and posted on the ground this 27th day of October, 1979.

WESTERN NUCLEAR, INC.

By: Douglas F. Sterck
Douglas F. Sterck, Agent

RECEIVED
BLM AZ STATE OFFICE
PHOENIX, ARIZONA
JAN 17 7 24 PM '80

INTERIOR, BLM AZ State Office
Data relative to this document
has been entered into an automated
system and images of all documents
have been microfilmed.

All location monuments, corners and end centers are monumented with 2" x 2" x 5' wood posts.

A MC 96434

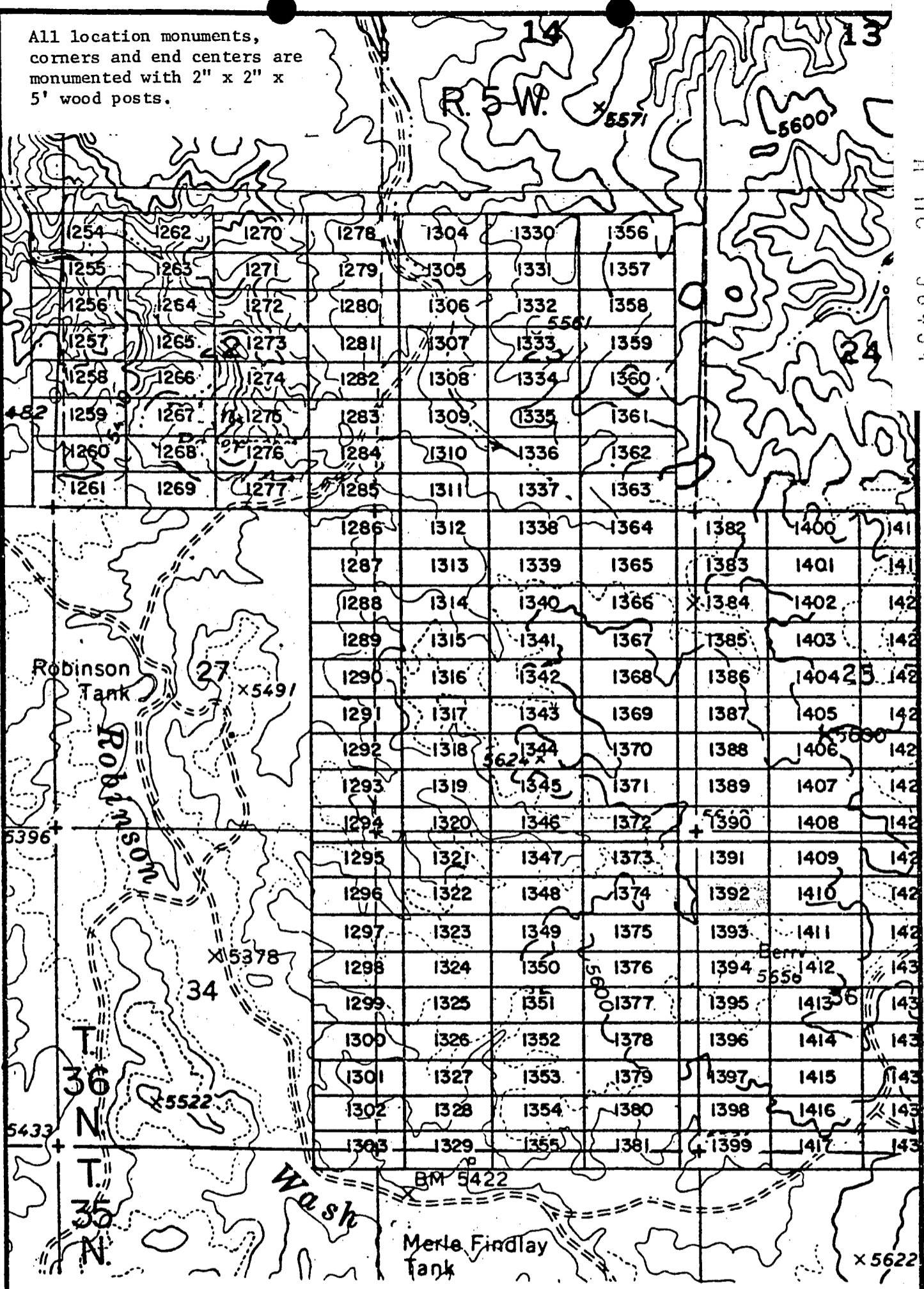


EXHIBIT MAP

of
LODE MINING CLAIMS (SIN 1254-1417)
within

Interior, BLM AZ 35 & 36 North, Range 5 West, G&SRM
Data relative to this document has been entered into an automated system and images of all documents have been microfilmed.



1" = 2000'

Western Nuclear, Inc.
1341 Union Blvd., Suite 640
Lakewood, Colorado 80228

RECEIVED
BLM AZ STATE OFFICE
PHOENIX, ARIZONA
JAN 17 7 25 PM '80

INDEXED MINES
INDEXED

JAN 9 '80 10 AM

in book 601 of Official Records, Page s 707-708

Records of Mohave County, Arizona

MICROFILMED PROOFED

ARIZONA

A MC 96435

Deputy Recorder

Joan McCay
Joan McCay
Recorder



NOTICE OF LOCATION
(Lode Claim)

Notice is hereby given that Western Nuclear, Inc., whose mailing address is 134 Union Boulevard, Suite 640, Lakewood, Colorado 80228, by its undersigned agent, makes this location of the SIN #1393 lode mining claim, in the Hack's Canyon Mining District, County of Mohave, State of Arizona.

The claim is 1500 feet in length along the vein or deposit of mineral bearing rock in place and 600 feet in width (300 feet on either side of the center line of the claim), forming a claim in the shape of a parallelogram. The general course of said claim is from East to West.

This Notice is posted at the NE corner of the claim, which location monument is in Section 36, Township 36 North, Range 5 West, GSRB&M.

The location monument of said claim is located South 6600' and East 6400' from the SE corner of Section 22, Township 36 North, Range 5 West, GSRB&M, Arizona.

Said claim is located in the NE/4 of Sec. 35, SE/4 of Sec. 36, Twp. 36 North, Range 5 West, NW/4 of Sec. 36, SW/4 of Sec. 36.

The undersigned claims the ground beginning at the location monument, being Corner No. 1 of the claim, and running thence

- South 300' (direction & distance) to the center of the East end line; thence,
- South 300' (direction & distance) to Corner No. 2; thence,
- West 1500' (direction & distance) to Corner No. 3; thence,
- North 300' (direction & distance) to the center of the West end line; thence,
- North 300' (direction & distance) to Corner No. 4; thence,
- East 1500' (direction & distance) to the point of beginning.

There are seven substantial posts, projecting at least 4 feet above the surface of the ground, or stone monuments, at least 3 feet high, one for the location monument, one at each of the four corners and one at the center of each line as prescribed by A.R.S. § 27-204.

Located, dated and posted on the ground this 27th day of October, 1979.

WESTERN NUCLEAR, INC.

By: Douglas F. Sterck
Douglas F. Sterck, Agent

RECEIVED
BLM AZ STATE OFFICE
PHOENIX ARIZONA
JAN 17 7 25 PM '80

INTERIOR, BLM AZ State Office
Data relative to this document
has been entered into an automated
system and images of all documents
have been microfilmed.

All location monuments,
corners and end centers are
monumented with 2" x 2" x
5' wood posts.

A MC 96435

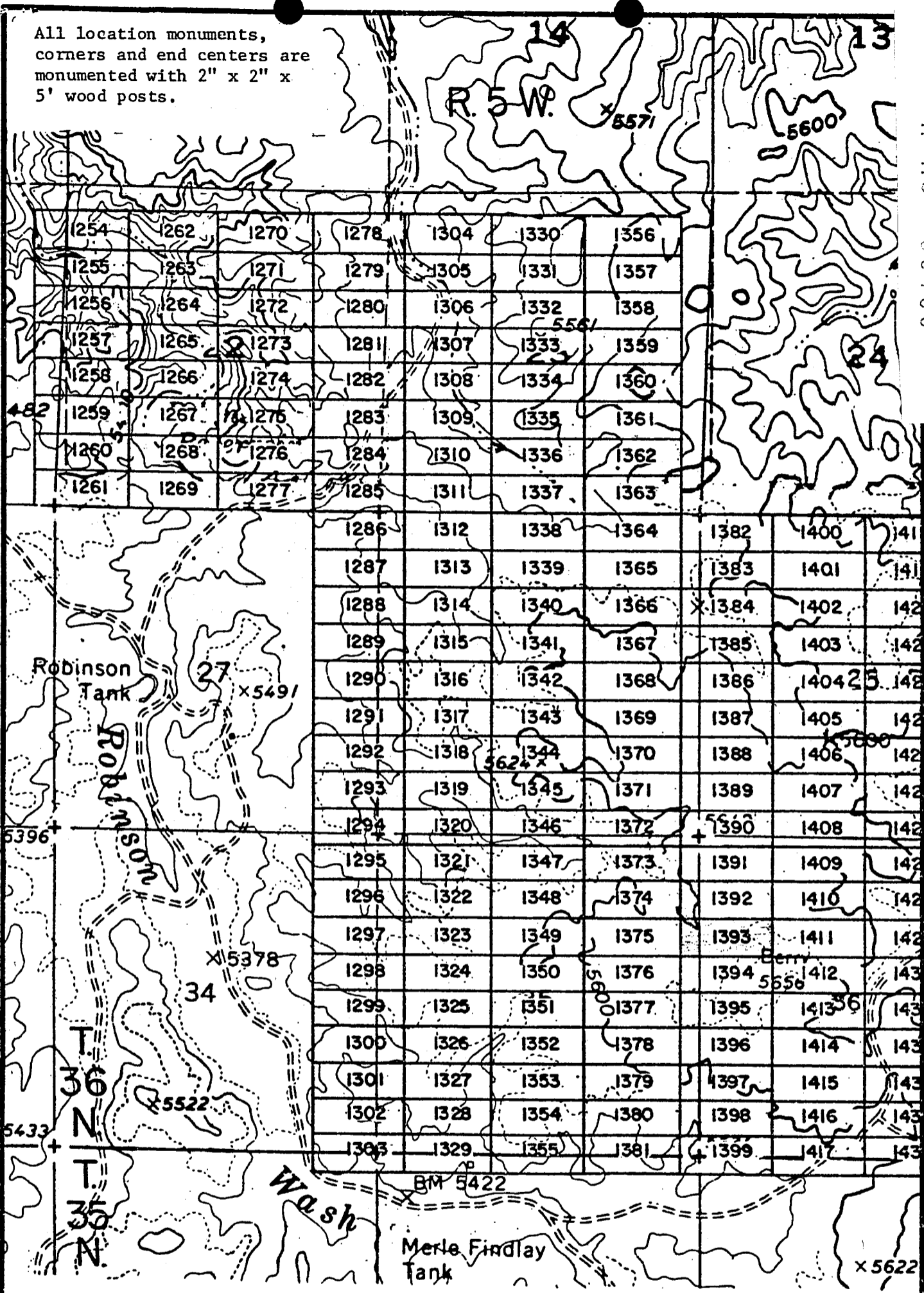


EXHIBIT MAP
of
INTERIOR, BLM AZ State of
Data relative to LOPE MINING CLAIMS (SIN 1254-1417)
has been entered into this document within
Townships 35 & 36 North, Range 5 West, G&SRM
Mohave County, Arizona
system and images of all documents
have been microfilmed.
for
Western Nuclear, Inc.
134 Union Blvd., Suite 640
Lakewood, Colorado 80228

RECEIVED
BLM AZ STATE OFFICE
PHOENIX, ARIZONA
JAN 17 7 25 PM '80

1" = 2000'

in book 601 of Official Records, Pages 709-710

Records of Mohave County, Arizona

MICROFILMED

By Joan McCall
Deputy Recorder

300



NOTICE OF LOCATION (Lode Claim)

Notice is hereby given that Western Nuclear, Inc., whose mailing address is 134 Union Boulevard, Suite 640, Lakewood, Colorado 80228, by its undersigned agent, makes this location of the SIN # 1394 lode mining claim, in the Hack's Canyon Mining District, County of Mohave, State of Arizona.

The claim is 1500 feet in length along the vein or deposit of mineral bearing rock in place and 600 feet in width (300 feet on either side of the center line of the claim), forming a claim in the shape of a parallelogram. The general course of said claim is from East to West.

This Notice is posted at the NE corner of the claim, which location monument is in Section 36, Township 36 North, Range 5 West, GSRB&M.

The location monument of said claim is located South 7200' and East 6400' from the SE corner of Section 22, Township 36 North, Range 5 West, GSRB&M, Arizona.

Said claim is located in the NE/4 of Sec. 35, SE/4 of Sec. _____, Twp. 36 North, Range 5 West
NW/4 of Sec. 36
SW/4 of Sec. _____

The undersigned claims the ground beginning at the location monument, being Corner No. 1 of the claim, and running thence

- South 300' to the center of the East end line; thence, (direction & distance)
- South 300' to Corner No. 2; thence, (direction & distance)
- West 1500' to Corner No. 3; thence, (direction & distance)
- North 300' to the center of the West end line; thence, (direction & distance)
- North 300' to Corner No. 4; thence, (direction & distance)
- East 1500' to the point of beginning. (direction & distance)

There are seven substantial posts, projecting at least 4 feet above the surface of the ground, or stone monuments, at least 3 feet high, one for the location monument, one at each of the four corners and one at the center of each line as prescribed by A.R.S. § 27-204.

Located, dated and posted on the ground this 27th day of October, 1979.

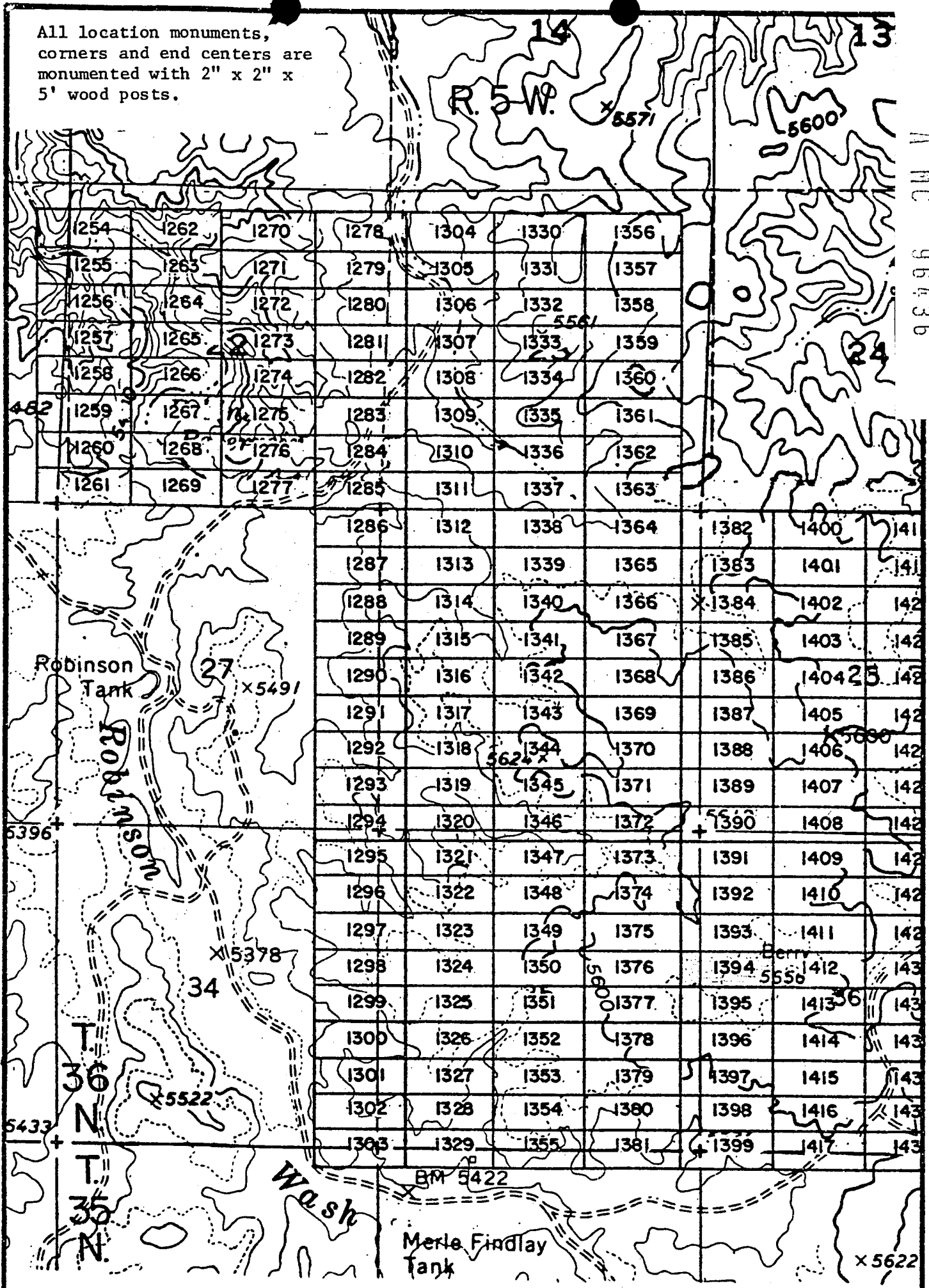
WESTERN NUCLEAR, INC.

By: Douglas F. Sterck
Douglas F. Sterck, Agent

RECEIVED
BLM AZ STATE OFFICE
PHOENIX, ARIZONA
17 7 25 PM '80

INTERIOR, BLM AZ State Office
Data relative to this document
has been entered into an automated
system and images of all documents
have been microfilmed.

All location monuments,
corners and end centers are
monumented with 2" x 2" x
5' wood posts.



I MC 96436

EXHIBIT MAP

of
LODE MINING CLAIMS (SIN 1254-1417)
within

Townships 35 & 36 North, Range 5 West, G&SRM
Mohave County, Arizona

Interior, ELM AZ State Office for
Data relative to this document
has been entered into an automated
system and images of all documents
have been microfilmed.

RECEIVED
BLM AZ STATE OFFICE
JAN 17 1 25 PM '80
PHOENIX, ARIZONA

JAN 9 '80 - 11 10

INDEXED

in book 601 of Official Records, Page s 711-712

PROOFED

Records of Mohave County, Arizona

MICROFILMED

ARIZONA

By Joan McColl
Deputy Recorder



NOTICE OF LOCATION
(Lode Claim)

Notice is hereby given that Western Nuclear, Inc., whose mailing address is 134 Union Boulevard, Suite 640, Lakewood, Colorado 80228, by its undersigned agent, makes this location of the SIN # 1395 lode mining claim, in the Hack's Canyon Mining District, County of Mohave, State of Arizona.

The claim is 1500 feet in length along the vein or deposit of mineral bearing rock in place and 600 feet in width (300 feet on either side of the center line of the claim), forming a claim in the shape of a parallelogram. The general course of said claim is from East to West.

This Notice is posted at the NE corner of the claim, which location monument is in Section 36, Township 36 North, Range 5 West, GSRB&M.

The location monument of said claim is located South 7800' and East 6400' from the SE corner of Section 22, Township 36 North, Range 5 West, GSRB&M, Arizona.

Said claim is located in the NE/4 of Sec. 35, SE/4 of Sec. 35, Twp. 36 North, Range 5 West, NW/4 of Sec. 36, SW/4 of Sec. 36

The undersigned claims the ground beginning at the location monument, being Corner No. 1 of the claim, and running thence

- South 300' to the center of the East end line; thence, (direction & distance)
- South 300' to Corner No. 2; thence, (direction & distance)
- West 1500' to Corner No. 3; thence, (direction & distance)
- North 300' to the center of the West end line; thence, (direction & distance)
- North 300' to Corner No. 4; thence, (direction & distance)
- East 1500' to the point of beginning. (direction & distance)

There are seven substantial posts, projecting at least 4 feet above the surface of the ground, or stone monuments, at least 3 feet high, one for the location monument, one at each of the four corners and one at the center of each line as prescribed by A.R.S. § 27-204.

Located, dated and posted on the ground this 27th day of October, 1979.

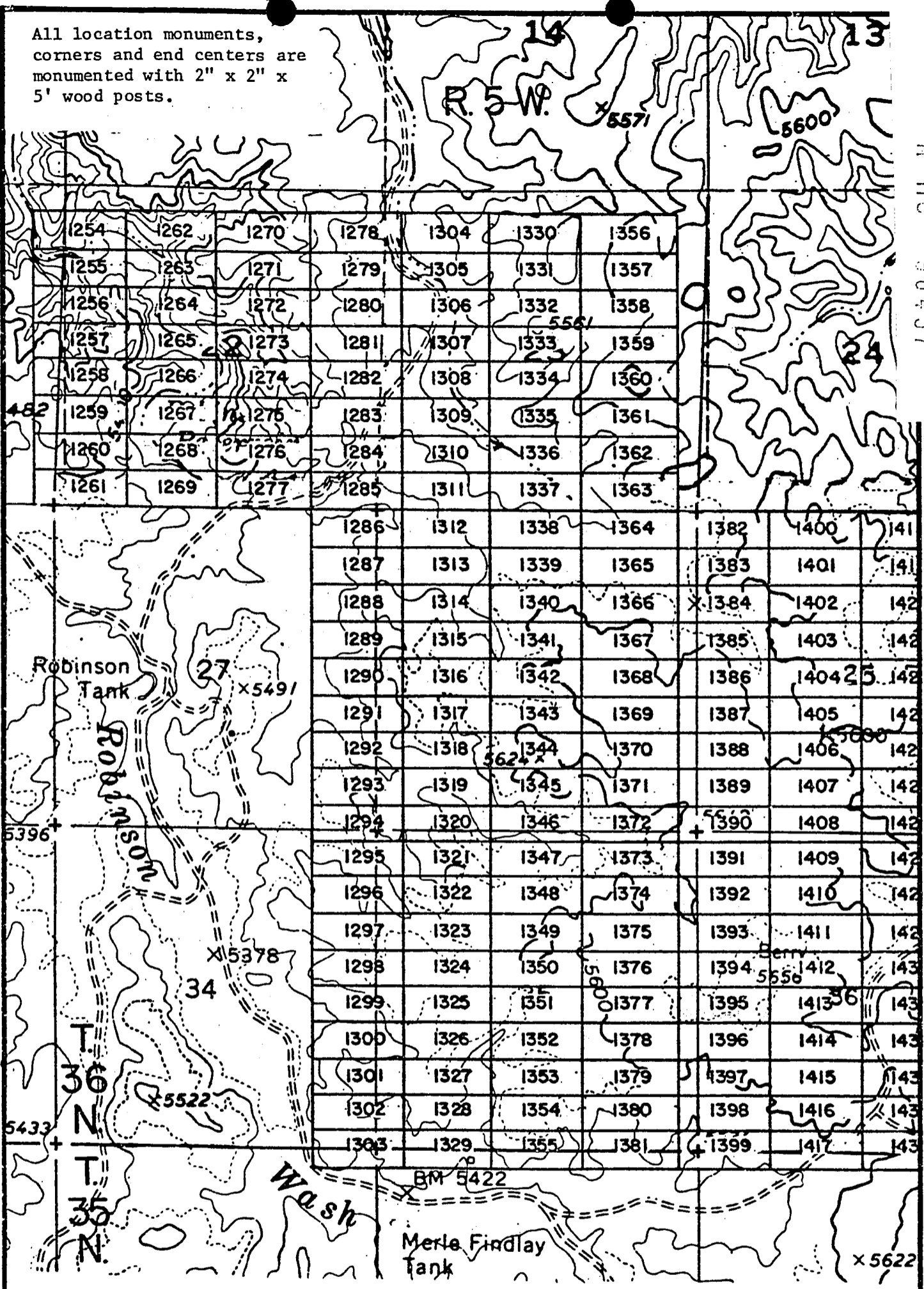
WESTERN NUCLEAR, INC.

By: Douglas F. Sterck
Douglas F. Sterck, Agent

RECEIVED
BLM AZ STATE OFFICE
TUCSON, ARIZONA
17 7 25 PM '80

INTERIOR, BLM AZ State Office
Data relative to this document
has been entered into an automated
system and images of all documents
have been microfilmed.

All location monuments, corners and end centers are monumented with 2" x 2" x 5' wood posts.



A MC 96437

EXHIBIT MAP

of
LODE MINING CLAIMS (SIN 1254-1417)
within

Townships 35 & 36 North, Range 5 West, G&SRM
Mohave County, Arizona

Interior, BLM AZ State Office for
Data relative to this document for
has been entered into an automated system and images of all documents
have been microfilmed.




1" = 2000'

RECEIVED
BLM AZ STATE OFFICE
PHOENIX, ARIZONA
JAN 17 1 25 PM '80

in book 601 of Official Records, Page s 713-714

Records of Mohave County, Arizona

Joan McCall



MICROFILMED

PROOFED

ARIZONA

A MC 96438

Deny Recorder

300

NOTICE OF LOCATION
(Lode Claim)

Notice is hereby given that Western Nuclear, Inc., whose mailing address is 134 Union Boulevard, Suite 640, Lakewood, Colorado 80228, by its undersigned agent, makes this location of the SIN # 1396 lode mining claim, in the Hack's Canyon Mining District, County of Mohave, State of Arizona.

The claim is 1500 feet in length along the vein or deposit of mineral bearing rock in place and 600 feet in width (300 feet on either side of the center line of the claim), forming a claim in the shape of a parallelogram. The general course of said claim is from East to West.

This Notice is posted at the NE corner of the claim, which location monument is in Section 36, Township 36 North, Range 5 West, GSRB&M.

The location monument of said claim is located South 8400' and East 6400' from the SE corner of Section 22, Township 36 North, Range 5 West, GSRB&M, Arizona.

Said claim is located in the NE/4 of Sec. 35, Twp. 36 North, Range 5 West
NW/4 of Sec. 36
SW/4 of Sec. 36

The undersigned claims the ground beginning at the location monument, being Corner No. 1 of the claim, and running thence

- South 300' (direction & distance) to the center of the East end line; thence,
- South 300' (direction & distance) to Corner No. 2; thence,
- West 1500' (direction & distance) to Corner No. 3; thence,
- North 300' (direction & distance) to the center of the West end line; thence,
- North 300' (direction & distance) to Corner No. 4; thence,
- East 1500' (direction & distance) to the point of beginning.

There are seven substantial posts, projecting at least 4 feet above the surface of the ground, or stone monuments, at least 3 feet high, one for the location monument, one at each of the four corners and one at the center of each line as prescribed by A.R.S. § 27-204.

Located, dated and posted on the ground this 27th day of October, 1979.

WESTERN NUCLEAR, INC.

By: Douglas F. Sterck
Douglas F. Sterck, Agent

INTERIOR, BLM AZ State Office
Data relative to this document
has been entered into an automated
system and images of all documents
have been microfilmed.

RECEIVED
BLM AZ STATE OFFICE
DENVER, ARIZONA
JAN 7 1 25 PM '80

All location monuments,
corners and end centers are
monumented with 2" x 2" x
5' wood posts.

AHC 96438

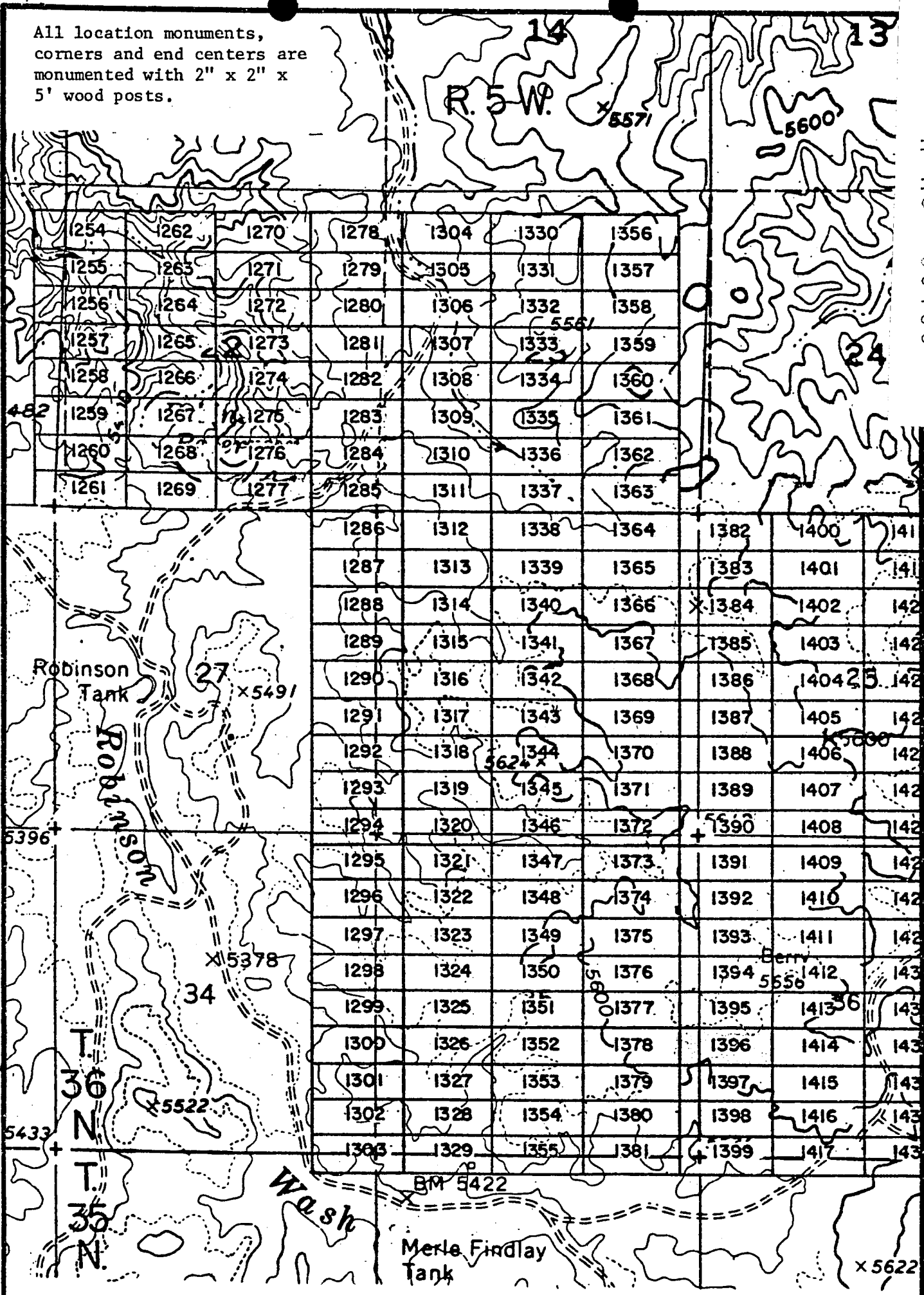


EXHIBIT MAP

of
LODE MINING CLAIMS (SIN 1254-1417)
within
Townships 35 & 36 North, Range 5 West, G&SRM
Mohave County, Arizona
for

Western Nuclear, Inc.

INTERIOR, BLM AZ State Office
1" = 2000' relative to this document
has been entered into an automated
system and images of all documents
have been microfilmed.

RECEIVED
BLM STATE OFFICE
PHOENIX, ARIZONA
JAN 17 7 25 PM '80

JAN 9 '80 - 11 10 AM

80-38

INDEXED MINES

INDEXED

PROOFED

MICROFILMED ARIZONA

AHC 96439

in book 601 of Official Records, Page s 715-716

Records of Mohave County, Arizona

Joan McCall

Joan McCall

Deputy Recorder

300



NOTICE OF LOCATION (Lode Claim)

Notice is hereby given that Western Nuclear, Inc., whose mailing address is 134 Union Boulevard, Suite 640, Lakewood, Colorado 80228, by its undersigned agent, makes this location of the SIN # 1397 lode mining claim, in the Hack's Canyon Mining District, County of Mohave, State of Arizona.

The claim is 1500 feet in length along the vein or deposit of mineral bearing rock in place and 600 feet in width (300 feet on either side of the center line of the claim), forming a claim in the shape of a parallelogram. The general course of said claim is from East to West.

This Notice is posted at the NE corner of the claim, which location monument is in Section 36, Township 36 North, Range 5 West, GSRB&M.

The location monument of said claim is located South 9000' and East 6400' from the SE corner of Section 22, Township 36 North, Range 5 West, GSRB&M, Arizona.

Said claim is located in the NE/4 of Sec. 35, Twp. 36 North, Range 5 West
NW/4 of Sec. 36
SW/4 of Sec. 36

The undersigned claims the ground beginning at the location monument, being Corner No. 1 of the claim, and running thence

- South 300' to the center of the East end line; thence, (direction & distance)
- South 300' to Corner No. 2; thence, (direction & distance)
- West 1500' to Corner No. 3; thence, (direction & distance)
- North 300' to the center of the West end line; thence, (direction & distance)
- North 300' to Corner No. 4; thence, (direction & distance)
- East 1500' to the point of beginning. (direction & distance)

There are seven substantial posts, projecting at least 4 feet above the surface of the ground, or stone monuments, at least 3 feet high, one for the location monument, one at each of the four corners and one at the center of each line as prescribed by A.R.S. § 27-204.

Located, dated and posted on the ground this 27th day of October, 1979.

WESTERN NUCLEAR, INC.

By: *Douglas F. Sterck*

Douglas F. Sterck, Agent

INTERIOR, BLM AZ State Office
Data relative to this document
has been entered into an automated
system and images of all documents
have been microfilmed.

RECEIVED
BLM AZ STATE OFFICE
DENIX, ARIZONA
JAN 17 7 25 PM '80

All location monuments, corners and end centers are monumented with 2" x 2" x 5' wood posts.

A MC 96439

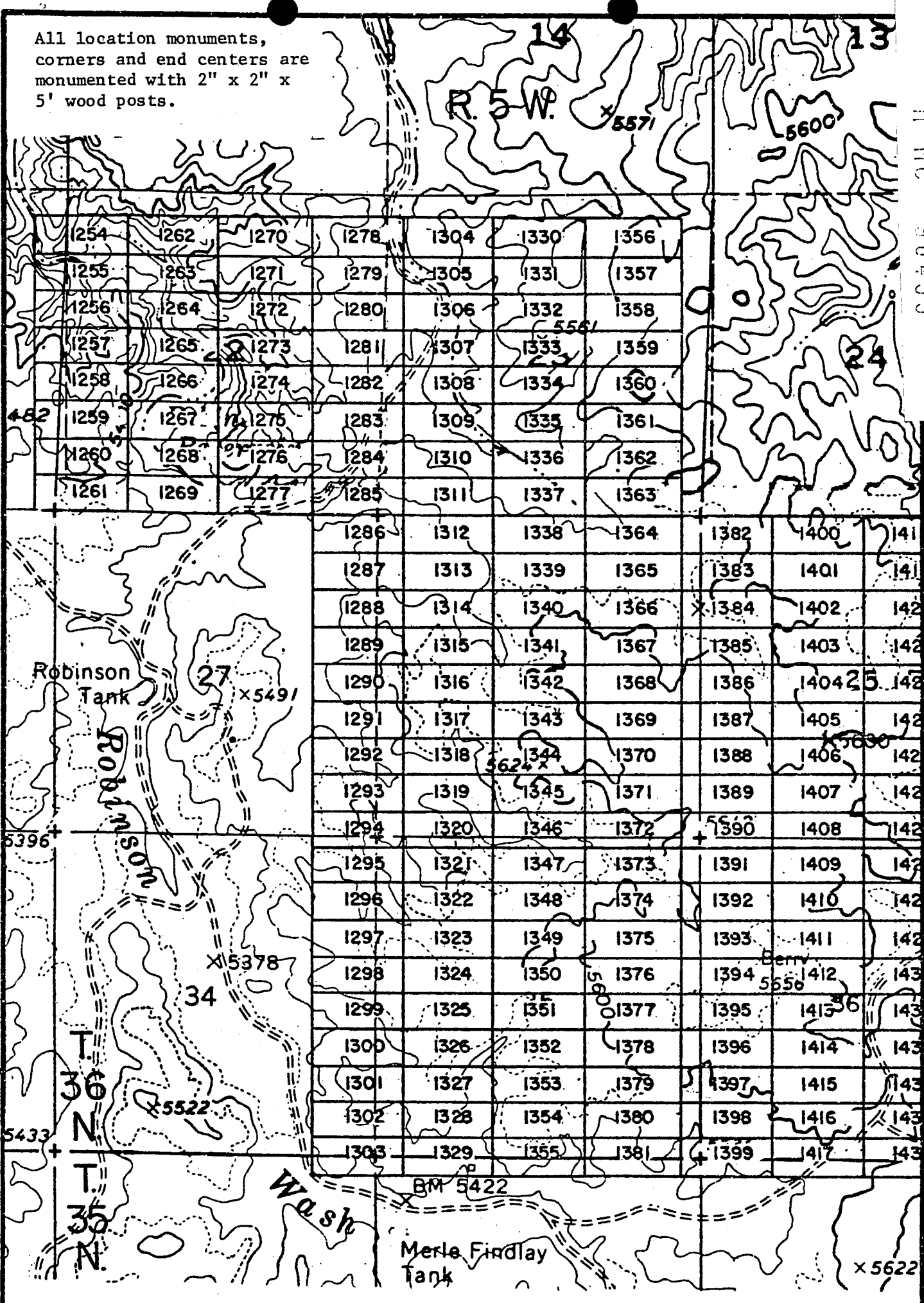


EXHIBIT MAP
of
LODE MINING CLAIMS (SIN 1254-1417)
within
Townships 35 & 36 North, Range 5 West, G&SRM
Monroe County, Arizona
for
Western Nuclear, Inc.
1500 Union Blvd., Suite 640
Boulder, Colorado 80228

RECEIVED
BLM AZ STATE OFFICE
PHOENIX, ARIZONA
JAN 17 7 25 PM '80

INTERIOR, BLM State Office
Data relative to this document
has been entered into an automated
system and images of all documents
have been microfilmed.

1" = 2000'

JAN 9 '80 - 11 M

in book 601 of Official Records, Page s 717-718

Records of Mohave County, Arizona

MICROFILMED

PROOFED

A H C 96440

ARIZONA

By Joan McCall
Deputy Recorder

Joan McCall
300



NOTICE OF LOCATION
(Lode Claim)

Notice is hereby given that Western Nuclear, Inc., whose mailing address is 134 Union Boulevard, Suite 640, Lakewood, Colorado 80228, by its undersigned agent, makes this location of the SIN # 1398 lode mining claim, in the Hack's Canyon Mining District, County of Mohave, State of Arizona.

The claim is 1500 feet in length along the vein or deposit of mineral bearing rock in place and 600 feet in width (300 feet on either side of the center line of the claim), forming a claim in the shape of a parallelogram. The general course of said claim is from East to West.

This Notice is posted at the NE corner of the claim, which location monument is in Section 36, Township 36 North, Range 5 West, GSRB&M.

The location monument of said claim is located South 9600' and East 6400' from the SE corner of Section 22, Township 36 North, Range 5 West, GSRB&M, Arizona.

Said claim is located in the NE/4 of Sec. 35, Twp. 36 North, Range 5 West
SE/4 of Sec. 35
NW/4 of Sec. 36
SW/4 of Sec. 36

The undersigned claims the ground beginning at the location monument, being Corner No. 1 of the claim, and running thence

- South 300' to the center of the East end line; thence, (direction & distance)
- South 300' to Corner No. 2; thence, (direction & distance)
- West 1500' to Corner No. 3; thence, (direction & distance)
- North 300' to the center of the West end line; thence, (direction & distance)
- North 300' to Corner No. 4; thence, (direction & distance)
- East 1500' to the point of beginning. (direction & distance)

There are seven substantial posts, projecting at least 4 feet above the surface of the ground, or stone monuments, at least 3 feet high, one for the location monument, one at each of the four corners and one at the center of each line as prescribed by A.R.S. § 27-204.

Located, dated and posted on the ground this 27th day of October, 1979.

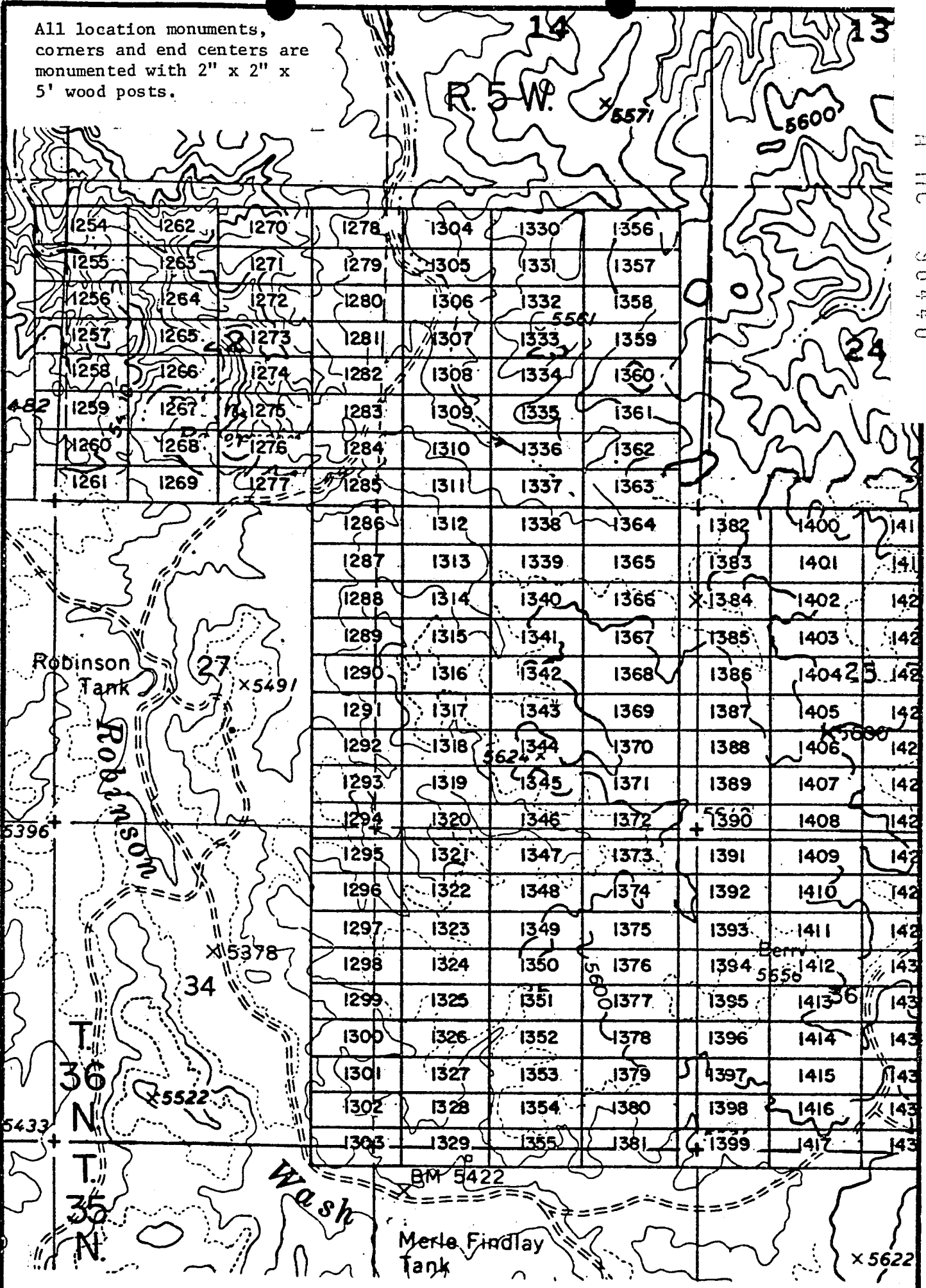
WESTERN NUCLEAR, INC.

By: Douglas F. Sterck
Douglas F. Sterck, Agent

RECEIVED
BLM AZ STATE OFFICE
JAN 7 7 25 PM '80
BLM ARIZONA

INTERIOR, BLM AZ State Office
Data relative to this document
has been entered into an automated
system and images of all documents
have been microfilmed.

All location monuments, corners and end centers are monumented with 2" x 2" x 5' wood posts.



A MC 96440

EXHIBIT MAP
of
LODE MINING CLAIMS (SIN 1254-1417)
within

Townships 35 & 36 North, Range 5 West, G&SRM

Interior, BLM AZ State Office
Data relative to this document for
has been entered into an automated system and images of all documents
Western Nuclear, Inc.
134 Union Blvd., Suite 640
Lakewood, Colorado 80228



1" = 2000'

RECEIVED
BLM STATE OFFICE
PHOENIX, ARIZONA
JAN 17 1 25 PM '80

JAN 9 '80 - 11 10 AM

INDEXED

in book 601 of Official Records, Page s 719-720


Records of Mohave County, Arizona

Joan McCall

MICROFILMED

PROOFED ARIZONA

By Shirley Cook
Deputy Recorder



NOTICE OF LOCATION
(Lode Claim)

Notice is hereby given that Western Nuclear, Inc., whose mailing address is 134 Union Boulevard, Suite 640, Lakewood, Colorado 80228, by its undersigned agent, makes this location of the SIN # 1399 lode mining claim, in the Hack's Canyon Mining District, County of Mohave, State of Arizona.

The claim is 1500 feet in length along the vein or deposit of mineral bearing rock in place and 600 feet in width (300 feet on either side of the center line of the claim), forming a claim in the shape of a parallelogram. The general course of said claim is from East to West.

This Notice is posted at the NE corner of the claim, which location monument is in Section 36, Township 36 North, Range 5 West, GSRB&M.

The location monument of said claim is located South 10,200' and East 6400' from the SE corner of Section 22, Township 36 North, Range 5 West, GSRB&M, Arizona.

Said claim is located in the NE/4 of Sec. 2, SE/4 of Sec. 35, Twp. 36 North, Range 5 West, NW/4 of Sec. 1, SW/4 of Sec. 36, 35 North

The undersigned claims the ground beginning at the location monument, being Corner No. 1 of the claim, and running thence

- South 300' (direction & distance) to the center of the East end line; thence,
- South 300' (direction & distance) to Corner No. 2; thence,
- West 1500' (direction & distance) to Corner No. 3; thence,
- North 300' (direction & distance) to the center of the West end line; thence,
- North 300' (direction & distance) to Corner No. 4; thence,
- East 1500' (direction & distance) to the point of beginning.

There are seven substantial posts, projecting at least 4 feet above the surface of the ground, or stone monuments, at least 3 feet high, one for the location monument, one at each of the four corners and one at the center of each line as prescribed by A.R.S. § 27-204.

Located, dated and posted on the ground this 27th day of October, 1979.

WESTERN NUCLEAR, INC.

By: Douglas F. Sterck
Douglas F. Sterck, Agent

INTERIOR, BLM AZ State Office
Data relative to this document
has been entered into an automated
system and images of all documents
have been microfilmed.

RECEIVED
BLM AZ STATE OFFICE
PHOENIX, ARIZONA
JAN 17 7 25 PM '80

17496 96441

INDEXED

PROOFED

ARIZONA

A MC 96442

in book 601 of Official Records, Pages 721-722

Records of Mohave County, Arizona

Joan McCall

MICROFILMED

Shirley Cook
Deputy Recorder

Recorder



NOTICE OF LOCATION
(Lode Claim)

Notice is hereby given that Western Nuclear, Inc., whose mailing address is 134 Union Boulevard, Suite 640, Lakewood, Colorado 80228, by its undersigned agent, makes this location of the SIN # 1400 lode mining claim, in the Hack's Canyon Mining District, County of Mohave, State of Arizona.

The claim is 1500 feet in length along the vein or deposit of mineral bearing rock in place and 600 feet in width (300 feet on either side of the center line of the claim), forming a claim in the shape of a parallelogram. The general course of said claim is from East to West.

This Notice is posted at the NE corner of the claim, which location monument is in Section 25, Township 36 North, Range 5 West, GSRB&M.

The location monument of said claim is located East 7900' from the SE corner of Section 22, Township 36 North, Range 5 West, GSRB&M, Arizona.

Said claim is located in the NE/4 of Sec. _____, SE/4 of Sec. _____, Twp. 36 North, Range 5 West
NW/4 of Sec. 25
SW/4 of Sec. _____

The undersigned claims the ground beginning at the location monument, being Corner No. 1 of the claim, and running thence

- South 300' to the center of the East end line; thence,
- (direction & distance)
- South 300' to Corner No. 2; thence,
- (direction & distance)
- West 1500' to Corner No. 3; thence,
- (direction & distance)
- North 300' to the center of the West end line; thence,
- (direction & distance)
- North 300' to Corner No. 4; thence,
- (direction & distance)
- East 1500' to the point of beginning.
- (direction & distance)

There are seven substantial posts, projecting at least 4 feet above the surface of the ground, or stone monuments, at least 3 feet high, one for the location monument, one at each of the four corners and one at the center of each line as prescribed by A.R.S. § 27-204.

Located, dated and posted on the ground this 28th day of October, 1979.

WESTERN NUCLEAR, INC.

By: Douglas F. Sterck
Douglas F. Sterck, Agent

RECEIVED
BLM AZ STATE OFFICE
TUCSON, ARIZONA
17 / 25 PM '80

INTERIOR, BLM AZ State Office
Data relative to this document
has been entered into an automated
system and images of all documents
have been microfilmed.

All location monuments, corners and end centers are monumented with 2" x 2" x 5' wood posts.

AHC 96442

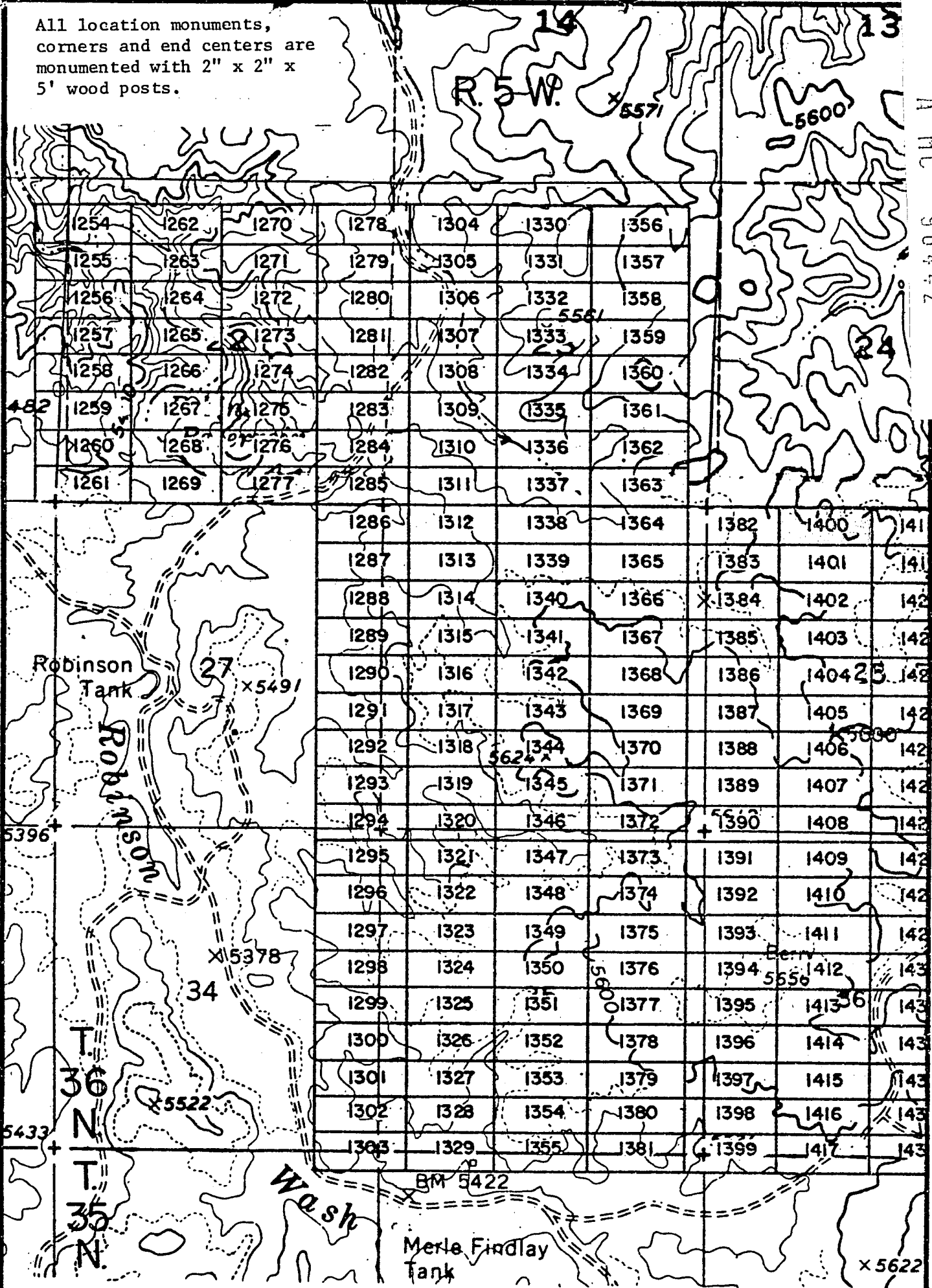


EXHIBIT MAP
of

LODE MINING CLAIMS (SIN 1254-1417)
within

Townships 35 & 36 North, Range 5 West, G&SRM
Mohave County, Arizona
for

Western Nuclear, Inc.
14 Union Blvd., Suite 640
Lakewood, Colorado 80228

RECEIVED
BLM STATE OFFICE
PHOENIX, ARIZONA
JAN 17 / 25 PM '80

INTERIOR, BLM AZ State Office
Data relative to this document
has been entered into an automated
system and images of all documents
have been microfilmed.

1" = 2000'

INDEXED MINES

JAN 9 '80 - 11 10

in book 601 of Official Records, Page s 723-724

MICROFILMED

INDEXED


Records of Mohave County, Arizona

PROCEED

By Shirley Cook
Deputy Recorder

Joan McCall

Recorder



NOTICE OF LOCATION
(Lode Claim)

ARIZONA

A MC 96443

Notice is hereby given that Western Nuclear, Inc., whose mailing address is 134 Union Boulevard, Suite 640, Lakewood, Colorado 80228, by its undersigned agent, makes this location of the SIN #1401 lode mining claim, in the Hack's Canyon Mining District, County of Mohave, State of Arizona.

The claim is 1500 feet in length along the vein or deposit of mineral bearing rock in place and 600 feet in width (300 feet on either side of the center line of the claim), forming a claim in the shape of a parallelogram. The general course of said claim is from East to West.

This Notice is posted at the NE corner of the claim, which location monument is in Section 25, Township 36 North, Range 5 West, GSRB&M.

The location monument of said claim is located South 600' and East 7900' from the SE corner of Section 22, Township 36 North, Range 5 West, GSRB&M, Arizona.

Said claim is located in the NE/4 of Sec. _____, SE/4 of Sec. _____, Twp. 36 North, Range 5 West, NW/4 of Sec. 25, SW/4 of Sec. _____

The undersigned claims the ground beginning at the location monument, being Corner No. 1 of the claim, and running thence

- South 300' (direction & distance) to the center of the East end line; thence,
- South 300' (direction & distance) to Corner No. 2; thence,
- West 1500' (direction & distance) to Corner No. 3; thence,
- North 300' (direction & distance) to the center of the West end line; thence,
- North 300' (direction & distance) to Corner No. 4; thence,
- East 1500' (direction & distance) to the point of beginning.

There are seven substantial posts, projecting at least 4 feet above the surface of the ground, or stone monuments, at least 3 feet high, one for the location monument, one at each of the four corners and one at the center of each line as prescribed by A.R.S. § 27-204.

Located, dated and posted on the ground this 28th day of October, 1979.

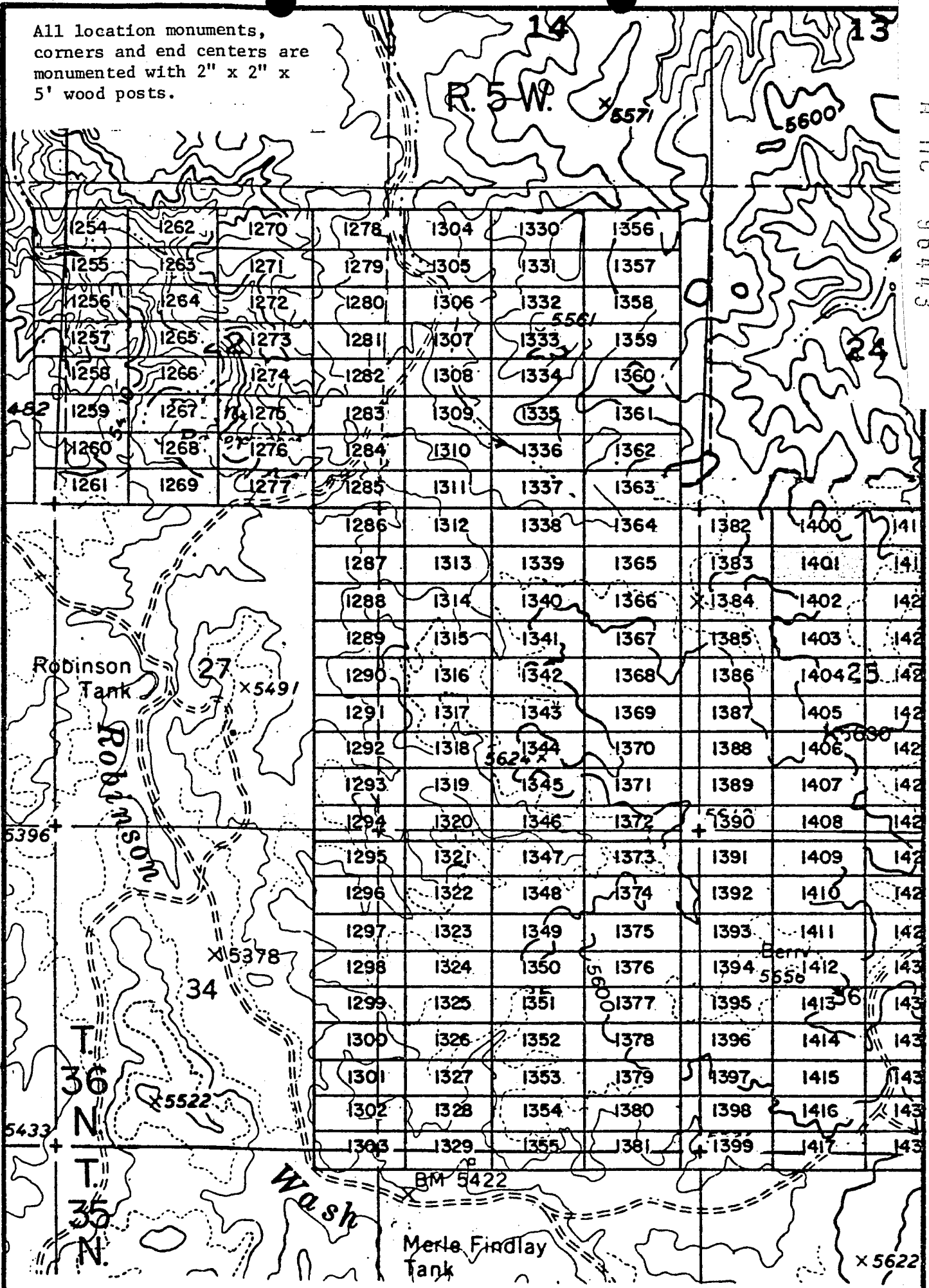
WESTERN NUCLEAR, INC.

By: Douglas F. Sterck
Douglas F. Sterck, Agent

RECEIVED
BLM AZ STATE OFFICE
JAN 27 PM '80
MORNING, ARIZONA

INTERIOR, BLM AZ State Office
Data relative to this document
has been entered into an automated
system and images of all documents
have been microfilmed.

All location monuments, corners and end centers are monumented with 2" x 2" x 5' wood posts.



A MC 96443

EXHIBIT MAP

of
LODE MINING CLAIMS (SIN 1254-1417)
within

Townships 35 & 36 North, Range 5 West, G&SRM
Mohave County, Arizona
for

Western Nuclear, Inc.
134 Union Blvd., Suite 640
Lakewood, Colorado 80228

INTERIOR, BLM AZ State
Data relative to this document
has been entered into an automated
system and images of all documents
have been microfilmed.

RECEIVED
BLM AZ STATE OFFICE
PHOENIX, ARIZONA
JAN 17 7 27 PM '80


in book 601 of Official Records, Page s 725-726

MICROFILMED

INDEXED

Records of Mohave County, Arizona

Joan McCall



PROOFED
ARIZONA

A M C
96444

By Shirley Cook
Deputy Recorder

Recorder

NOTICE OF LOCATION
(Lode Claim)

Notice is hereby given that Western Nuclear, Inc., whose mailing address is 134 Union Boulevard, Suite 640, Lakewood, Colorado 80228, by its undersigned agent, makes this location of the SIN # 1402 lode mining claim, in the Hack's Canyon Mining District, County of Mohave, State of Arizona.

The claim is 1500 feet in length along the vein or deposit of mineral bearing rock in place and 600 feet in width (300 feet on either side of the center line of the claim), forming a claim in the shape of a parallelogram. The general course of said claim is from East to West.

This Notice is posted at the NE corner of the claim, which location monument is in Section 25, Township 36 North, Range 5 West, GSRB&M.

The location monument of said claim is located South 1200' and East 7900' from the SE corner of Section 22, Township 36 North, Range 5 West, GSRB&M, Arizona.

Said claim is located in the NE/4 of Sec. , SE/4 of Sec. , Twp. 36 North, Range 5 West
NW/4 of Sec. 25
SW/4 of Sec.

The undersigned claims the ground beginning at the location monument, being Corner No. 1 of the claim, and running thence

- South 300' to the center of the East end line; thence, (direction & distance)
- South 300' to Corner No. 2; thence, (direction & distance)
- West 1500' to Corner No. 3; thence, (direction & distance)
- North 300' to the center of the West end line; thence, (direction & distance)
- North 300' to Corner No. 4; thence, (direction & distance)
- East 1500' to the point of beginning. (direction & distance)

There are seven substantial posts, projecting at least 4 feet above the surface of the ground, or stone monuments, at least 3 feet high, one for the location monument, one at each of the four corners and one at the center of each line as prescribed by A.R.S. § 27-204.

Located, dated and posted on the ground this 28th day of October, 1979.

WESTERN NUCLEAR, INC.

By: Douglas F. Sterck
Douglas F. Sterck, Agent

RECEIVED
BLM AZ STATE OFFICE
PHOENIX, ARIZONA
JAN 17 7 27 PM '80

INTERIOR, BLM AZ State Office
Data relative to this document
has been entered into an automated
system and images of all documents
have been microfilmed.

All location monuments, corners and end centers are monumented with 2" x 2" x 5' wood posts.

A MC 96444

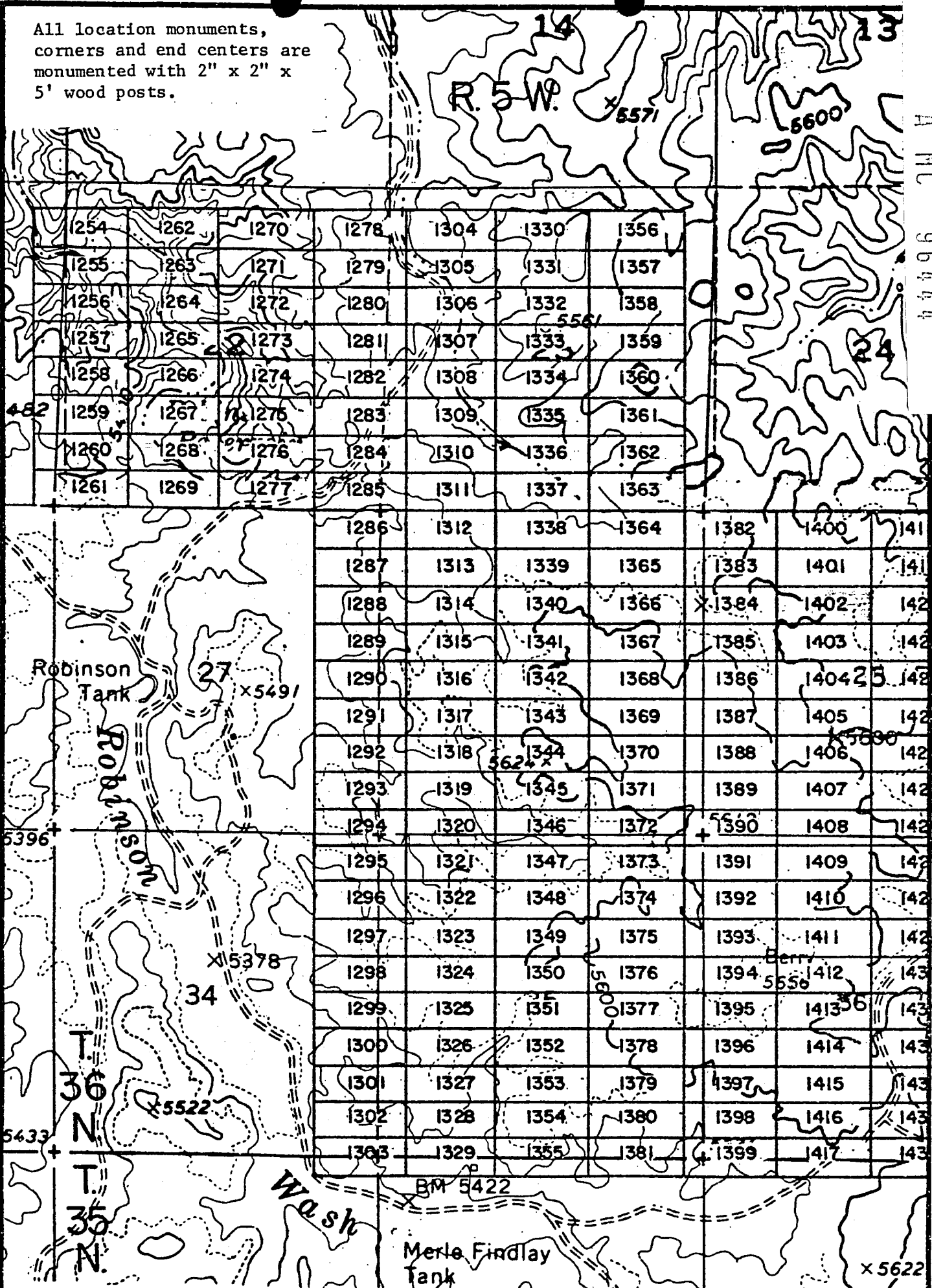


EXHIBIT MAP

of
LODE MINING CLAIMS (SIN 1254-1417)
within

Townships 35 & 36 North, Range 5 West, G&SRM
Mohave County, Arizona
for

Western Nuclear, Inc.
4444 Union Blvd., Suite 640
Lakewood, Colorado 80228

INTERIOR, BLM AZ State Office
Data relative to this document
has been entered into an automated
system and images of all documents
have been microfilmed.
1" = 2000'

RECEIVED
BLM AZ STATE OFFICE
PHOENIX, ARIZONA
JUN 17 7 27 PM '80

JAN 9 '80 - 11 AM

80-4

INDEXED MINES
INDEXED

PROOFED

ARIZONA

A MC 96445

in book 601 of Official Records, Page s 727-728

Records of Mohave County, Arizona

Joan McCall



Recorder

Shirley Cook
Deputy Recorder

NOTICE OF LOCATION
(Lode Claim)

Notice is hereby given that Western Nuclear, Inc., whose mailing address is 134 Union Boulevard, Suite 640, Lakewood, Colorado 80228, by its undersigned agent, makes this location of the SIN #1403 lode mining claim, in the Hack's Canyon Mining District, County of Mohave, State of Arizona.

The claim is 1500 feet in length along the vein or deposit of mineral bearing rock in place and 600 feet in width (300 feet on either side of the center line of the claim), forming a claim in the shape of a parallelogram. The general course of said claim is from East to West.

This Notice is posted at the NE corner of the claim, which location monument is in Section 25, Township 36 North, Range 5 West, GSRB&M.

The location monument of said claim is located South 1800' and East 7900' from the SE corner of Section 22, Township 36 North, Range 5 West, GSRB&M, Arizona.

Said claim is located in the NE/4 of Sec. _____,
SE/4 of Sec. _____, Twp. 36 North, Range 5 West
NW/4 of Sec. 25
SW/4 of Sec. _____

The undersigned claims the ground beginning at the location monument, being Corner No. 1 of the claim, and running thence

- South 300' to the center of the East end line; thence,
- (direction & distance)
- South 300' to Corner No. 2; thence,
- (direction & distance)
- West 1500' to Corner No. 3; thence,
- (direction & distance)
- North 300' to the center of the West end line; thence,
- (direction & distance)
- North 300' to Corner No. 4; thence,
- (direction & distance)
- East 1500' to the point of beginning.
- (direction & distance)

There are seven substantial posts, projecting at least 4 feet above the surface of the ground, or stone monuments, at least 3 feet high, one for the location monument, one at each of the four corners and one at the center of each line as prescribed by A.R.S. § 27-204.

Located, dated and posted on the ground this 28th day of October, 1979.

WESTERN NUCLEAR, INC.

By: Douglas F. Sterck
Douglas F. Sterck, Agent

RECEIVED
BLM AZ STATE OFFICE
PHOENIX, ARIZONA
JAN 17 7 27 PM '80

INTERIOR, BLM AZ State Office
Data relative to this document
has been entered into an automated
system and images of all documents
have been microfilmed.

All location monuments, corners and end centers are monumented with 2" x 2" x 5' wood posts.

A MC 96445

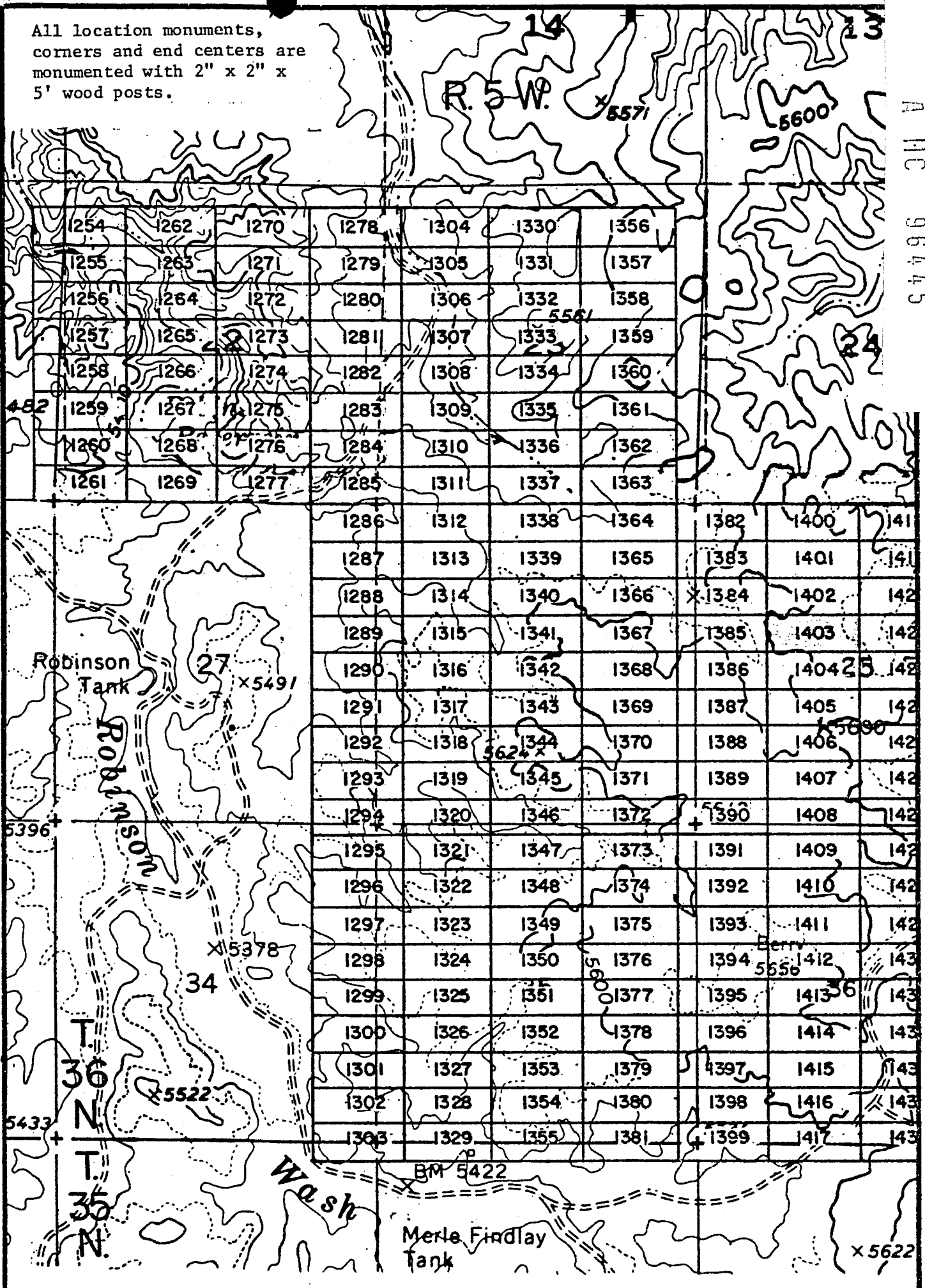


EXHIBIT MAP
of

LODE MINING CLAIMS (SIN 1254-1417)
within

Townships 35 & 36 North, Range 5 West, G&SRM
Mohave County, Arizona

for

INTERIOR, BLM AZ State Western Nuclear, Inc.
Data relative to this claim Union Blvd., Suite 640
has been entered into an automated Lakewood, Colorado 80228
system and images of all documents
have been microfilmed.



1" = 2000'

RECEIVED
BLM AZ STATE OFFICE
JAN 17 7 27 PM '80
PHOENIX, ARIZONA

JAN 9 '80 10 AM

in book 601 of Official Records, Page s 729-730

Records of Mohave County, Arizona


Joan McCall

MICROFILMED

PROOFED

ARIZONA

By Shirley Cook
Deputy Recorder



NOTICE OF LOCATION
(Lode Claim)

Notice is hereby given that Western Nuclear, Inc., whose mailing address is 134 Union Boulevard, Suite 640, Lakewood, Colorado 80228, by its undersigned agent, makes this location of the SIN #1404 lode mining claim, in the Hack's Canyon Mining District, County of Mohave, State of Arizona.

The claim is 1500 feet in length along the vein or deposit of mineral bearing rock in place and 600 feet in width (300 feet on either side of the center line of the claim), forming a claim in the shape of a parallelogram. The general course of said claim is from East to West.

This Notice is posted at the NE corner of the claim, which location monument is in Section 25, Township 36 North, Range 5 West, GSRB&M.

The location monument of said claim is located South 2400' and East 7900' from the SE corner of Section 22, Township 36 North, Range 5 West, GSRB&M, Arizona.

Said claim is located in the NE/4 of Sec. 25, SE/4 of Sec. 25, NW/4 of Sec. 25, SW/4 of Sec. 25, Twp. 36 North, Range 5 West

The undersigned claims the ground beginning at the location monument, being Corner No. 1 of the claim, and running thence

- South 300' to the center of the East end line; thence, (direction & distance)
- South 300' to Corner No. 2; thence, (direction & distance)
- West 1500' to Corner No. 3; thence, (direction & distance)
- North 300' to the center of the West end line; thence, (direction & distance)
- North 300' to Corner No. 4; thence, (direction & distance)
- East 1500' to the point of beginning. (direction & distance)

There are seven substantial posts, projecting at least 4 feet above the surface of the ground, or stone monuments, at least 3 feet high, one for the location monument, one at each of the four corners and one at the center of each line as prescribed by A.R.S. § 27-204.

Located, dated and posted on the ground this 28th day of October, 1979.

WESTERN NUCLEAR, INC.

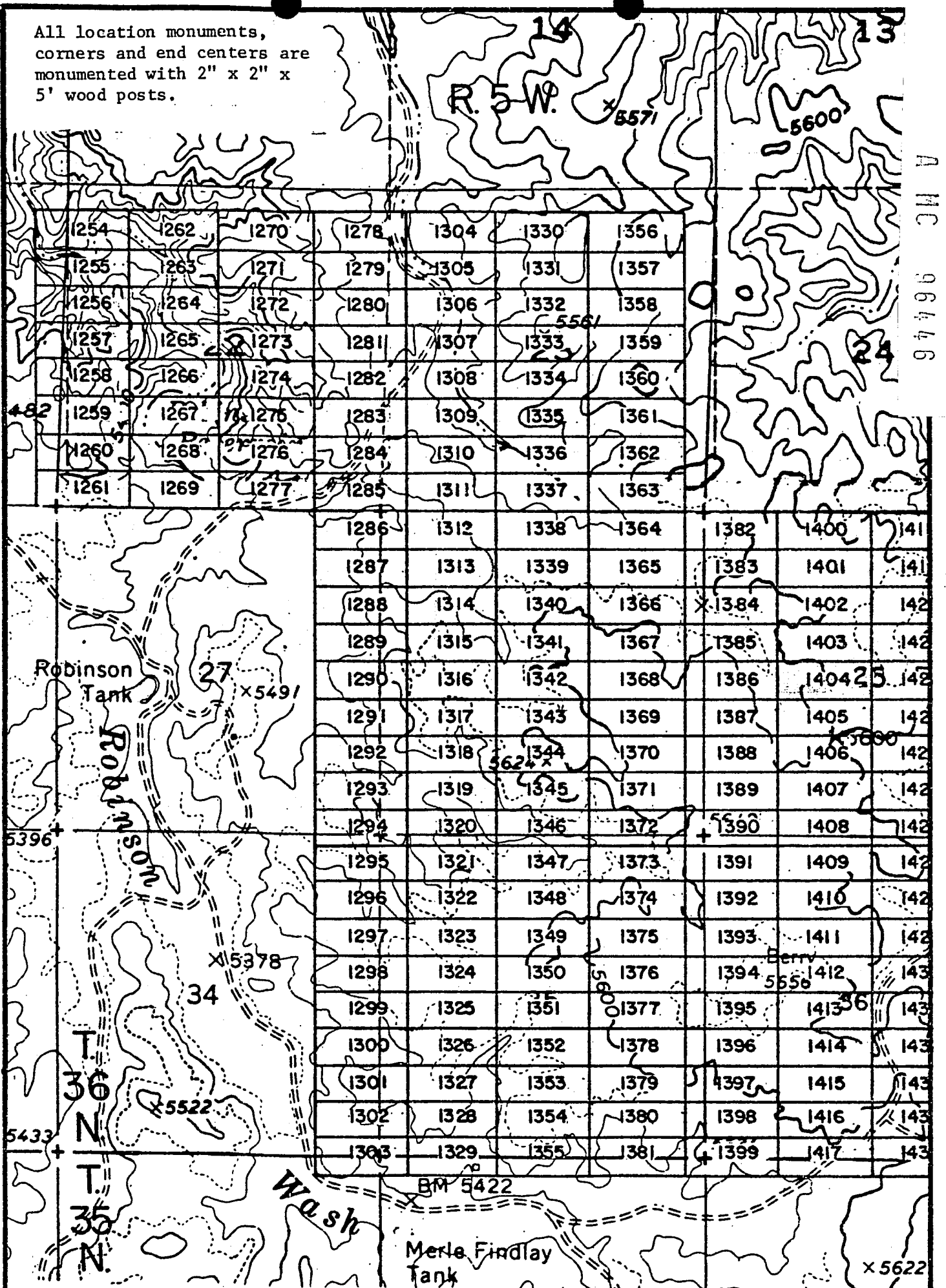
By: Douglas F. Sterck
Douglas F. Sterck, Agent

INTERIOR, BLM AZ State Office
Data relative to this document
has been entered into an automated
system and images of all documents
have been microfilmed.

RECEIVED
BLM AZ STATE OFFICE
TUCSON, ARIZONA
JAN 17 7 27 PM '80

A MC 196446

All location monuments,
corners and end centers are
monumented with 2" x 2" x
5' wood posts.



A MC 96446

EXHIBIT MAP

of
LODE MINING CLAIMS (SIN 1254-1417)
within
Townships 35 & 36 North, Range 5 West, G&SRM
Mohave County, Arizona
for
Western Nuclear, Inc.
134 Union Blvd., Suite 640
Lakewood, Colorado 80228

INTERIOR, BLM AZ State Office
Data relative to this document
has been entered into an automated
system and images of all documents
have been microfilmed.

1" = 2000'

RECEIVED
BLM AZ STATE OFFICE
JAN 17 7 27 PM '80
PHOENIX, ARIZONA

JAN 9 '80 - 11 1

INDEXED

PROOFED

MICROFILMED

A MC 98447

in book 601 of Official Records, Page s 731-732

Records of Mohave County, Arizona

ARIZONA

Joan McCall

Shirley Cook
Deputy Recorder

NOTICE OF LOCATION
(Lode Claim)



Notice is hereby given that Western Nuclear, Inc., whose mailing address is 134 Union Boulevard, Suite 640, Lakewood, Colorado 80228, by its undersigned agent, makes this location of the SIN # 1405 lode mining claim, in the Hack's Canyon Mining District, County of Mohave, State of Arizona.

The claim is 1500 feet in length along the vein or deposit of mineral bearing rock in place and 600 feet in width (300 feet on either side of the center line of the claim), forming a claim in the shape of a parallelogram. The general course of said claim is from East to West.

This Notice is posted at the NE corner of the claim, which location monument is in Section 25, Township 36 North, Range 5 West, GSRB&M.

The location monument of said claim is located South 3000' and East 7900' from the SE corner of Section 22, Township 36 North, Range 5 West, GSRB&M, Arizona.

Said claim is located in the NE/4 of Sec. 25, Twp. 36 North, Range 5 West
SE/4 of Sec. 25
NW/4 of Sec. 25
SW/4 of Sec. 25

The undersigned claims the ground beginning at the location monument, being Corner No. 1 of the claim, and running thence

- South 300' to the center of the East end line; thence,
- (direction & distance)
- South 300' to Corner No. 2; thence,
- (direction & distance)
- West 1500' to Corner No. 3; thence,
- (direction & distance)
- North 300' to the center of the West end line; thence,
- (direction & distance)
- North 300' to Corner No. 4; thence,
- (direction & distance)
- East 1500' to the point of beginning.
- (direction & distance)

There are seven substantial posts, projecting at least 4 feet above the surface of the ground, or stone monuments, at least 3 feet high, one for the location monument, one at each of the four corners and one at the center of each line as prescribed by A.R.S. § 27-204.

Located, dated and posted on the ground this 28th day of October, 1979.

WESTERN NUCLEAR, INC.

By: Douglas F. Sterck
Douglas F. Sterck, Agent

RECEIVED
BLM AZ STATE OFFICE
PHOENIX, ARIZONA
JAN 17 7 27 PM '80

INTERIOR, BLM AZ State Office
Data relative to this document
has been entered into an automated
system and images of all documents
have been microfilmed.

All location monuments, corners and end centers are monumented with 2" x 2" x 5' wood posts.

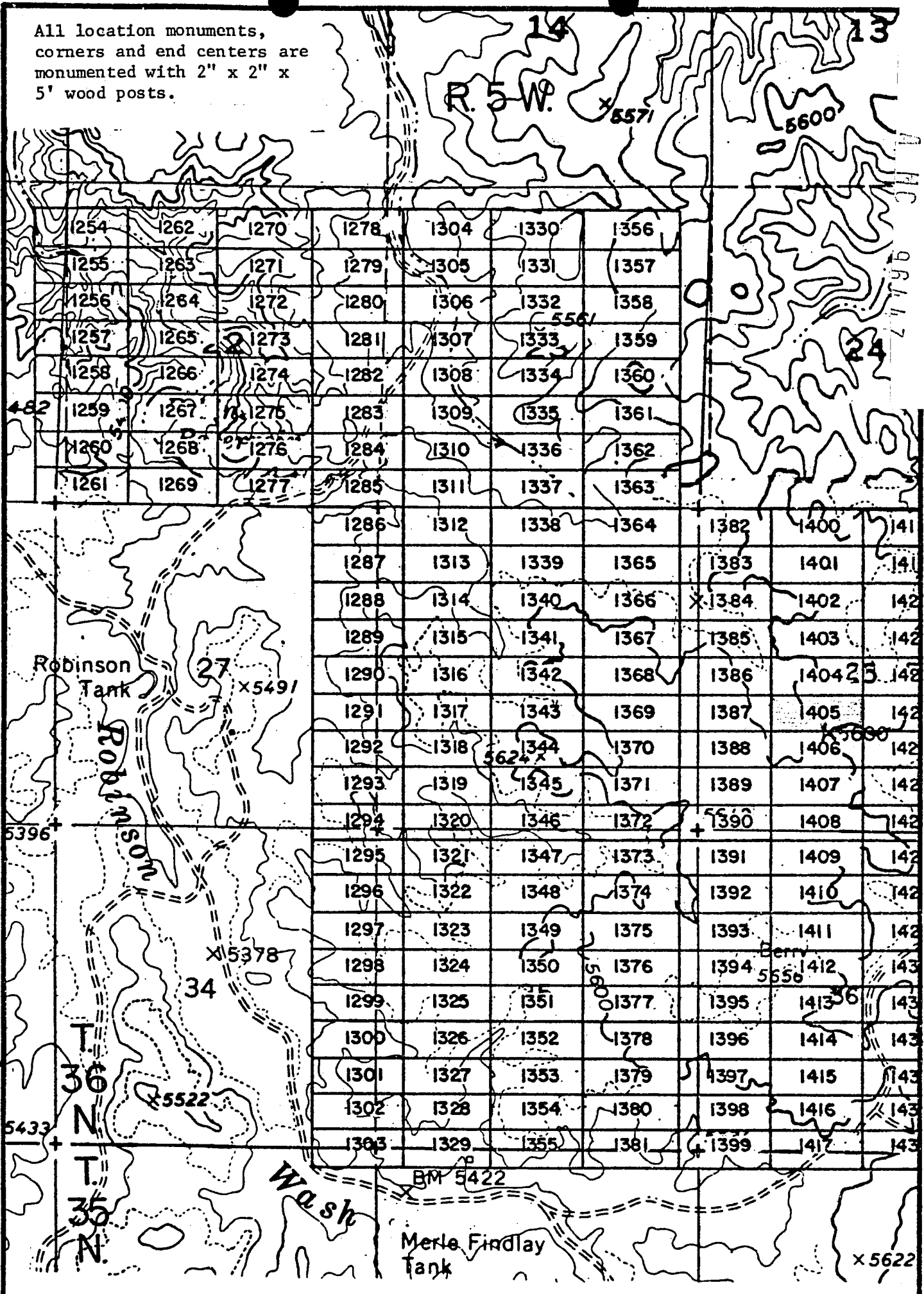


EXHIBIT MAP

of
 LODGE MINING CLAIMS (SIN 1254-1417)
 within
 Townships 35 & 36 North, Range 5 West,
 Mohave County, Arizona
 for
 Western Nuclear, Inc.
 134 Union Blvd., Suite 640
 Lakewood, Colorado 80228

INTERIOR, BLM AZ State Office
 Data, CASRM to this document
 has been entered into an automated
 system and images of all documents
 have been microfilmed.

PHOTOGRAPHY
 JAN 17 1988
 B.L.M. STATE OFFICE



1" = 2000'

JAN 9 '80 - 11 10 AM

in book 601 of Official Records, Page s 733-734

Records of Mohave County, Arizona

Joan McCall

MICROFILMED

INDEXED

PROOFED

ARIZONA

A M C 96448

Shirley Cook
Deputy Recorder



NOTICE OF LOCATION
(Lode Claim)

Notice is hereby given that Western Nuclear, Inc., whose mailing address is 134 Union Boulevard, Suite 640, Lakewood, Colorado 80228, by its undersigned agent, makes this location of the SIN # 1406 lode mining claim, in the Hack's Canyon Mining District, County of Mohave, State of Arizona.

The claim is 1500 feet in length along the vein or deposit of mineral bearing rock in place and 600 feet in width (300 feet on either side of the center line of the claim), forming a claim in the shape of a parallelogram. The general course of said claim is from East to West.

This Notice is posted at the NE corner of the claim, which location monument is in Section 25, Township 36 North, Range 5 West, GSRB&M.

The location monument of said claim is located South 3600' and East 7900' from the SE corner of Section 22, Township 36 North, Range 5 West, GSRB&M, Arizona.

Said claim is located in the NE/4 of Sec. 25, Twp. 36 North, Range 5 West
NW/4 of Sec. 25
SW/4 of Sec. 25

The undersigned claims the ground beginning at the location monument, being Corner No. 1 of the claim, and running thence

- South 300' to the center of the East end line; thence,
- (direction & distance)
- South 300' to Corner No. 2; thence,
- (direction & distance)
- West 1500' to Corner No. 3; thence,
- (direction & distance)
- North 300' to the center of the West end line; thence,
- (direction & distance)
- North 300' to Corner No. 4; thence,
- (direction & distance)
- East 1500' to the point of beginning.
- (direction & distance)

There are seven substantial posts, projecting at least 4 feet above the surface of the ground, or stone monuments, at least 3 feet high, one for the location monument, one at each of the four corners and one at the center of each line as prescribed by A.R.S. § 27-204.

Located, dated and posted on the ground this 28th day of October, 1979.

WESTERN NUCLEAR, INC.

By: Douglas F. Sterck
Douglas F. Sterck, Agent

RECEIVED
BLM, AZ STATE OFFICE
JAN 17 7 28 PM '80
PHOENIX, ARIZONA

INTERIOR, BLM AZ State Office
Data relative to this document
has been entered into an automatic
system and images of all documents
have been microfilmed.

All location monuments, corners and end centers are monumented with 2" x 2" x 5' wood posts.

A MC 96448

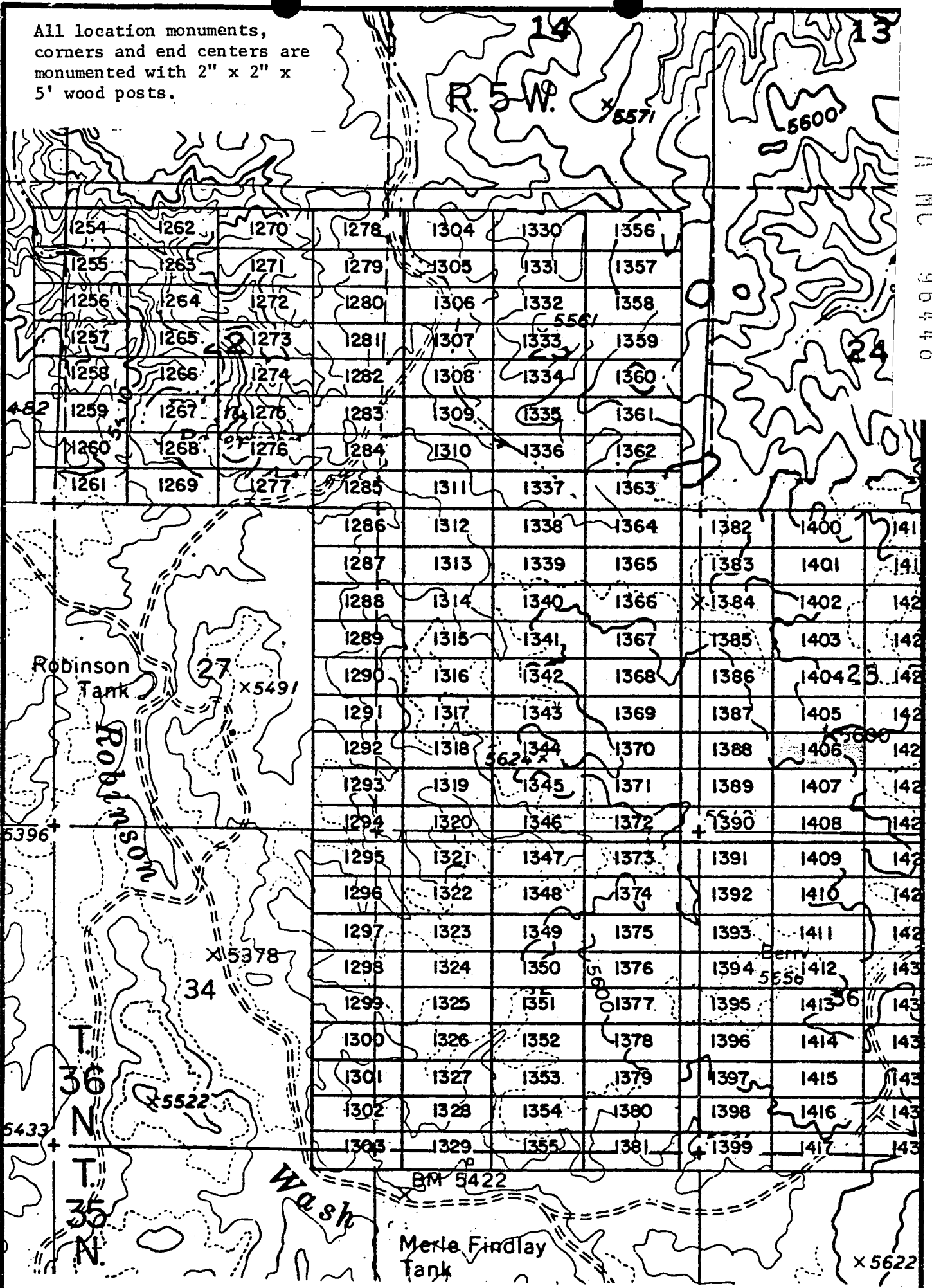


EXHIBIT MAP

of
 LODGE MINING CLAIMS (SIN 1254-1417)
 within
 Townships 35 & 36 North, Range 5 West, G&SRM
 Mohave County, Arizona
 for

Western Nuclear, Inc.
 10000 Union Blvd., Suite 640
 Greenwood, Colorado 80228

1" = 2000'

RECEIVED
 B.L.M. STATE OFFICE
 PHOENIX, ARIZONA
 JAN 17 7 28 PM '80

JAN 9 '80 - 11 10 F

INDEXED MINEL

DEXED

MICROFILMED

in book 601 of Official Records, Page s 735-736


Records of Mohave County, Arizona

PROOFED

Joan McCall

ARIZONA

BY Shirley Cook
Deputy Recorder



NOTICE OF LOCATION
(Lode Claim)

Notice is hereby given that Western Nuclear, Inc., whose mailing address is 134 Union Boulevard, Suite 640, Lakewood, Colorado 80228, by its undersigned agent, makes this location of the SIN # 1407 lode mining claim, in the Hack's Canyon Mining District, County of Mohave, State of Arizona.

The claim is 1500 feet in length along the vein or deposit of mineral bearing rock in place and 600 feet in width (300 feet on either side of the center line of the claim), forming a claim in the shape of a parallelogram. The general course of said claim is from East to West.

This Notice is posted at the NE corner of the claim, which location monument is in Section 25, Township 36 North, Range 5 West, GSRB&M.

The location monument of said claim is located South 4200' and East 7900' from the SE corner of Section 22, Township 36 North, Range 5 West, GSRB&M, Arizona.

Said claim is located in the NE/4 of Sec. 25, Twp. 36 North, Range 5 West
NW/4 of Sec. 25
SW/4 of Sec. 25

The undersigned claims the ground beginning at the location monument, being Corner No. 1 of the claim, and running thence

- South 300' (direction & distance) to the center of the East end line; thence,
- South 300' (direction & distance) to Corner No. 2; thence,
- West 1500' (direction & distance) to Corner No. 3; thence,
- North 300' (direction & distance) to the center of the West end line; thence,
- North 300' (direction & distance) to Corner No. 4; thence,
- East 1500' (direction & distance) to the point of beginning.

There are seven substantial posts, projecting at least 4 feet above the surface of the ground, or stone monuments, at least 3 feet high, one for the location monument, one at each of the four corners and one at the center of each line as prescribed by A.R.S. § 27-204.

Located, dated and posted on the ground this 28th day of October, 1979.

WESTERN NUCLEAR, INC.

By: Douglas F. Sterck
Douglas F. Sterck, Agent

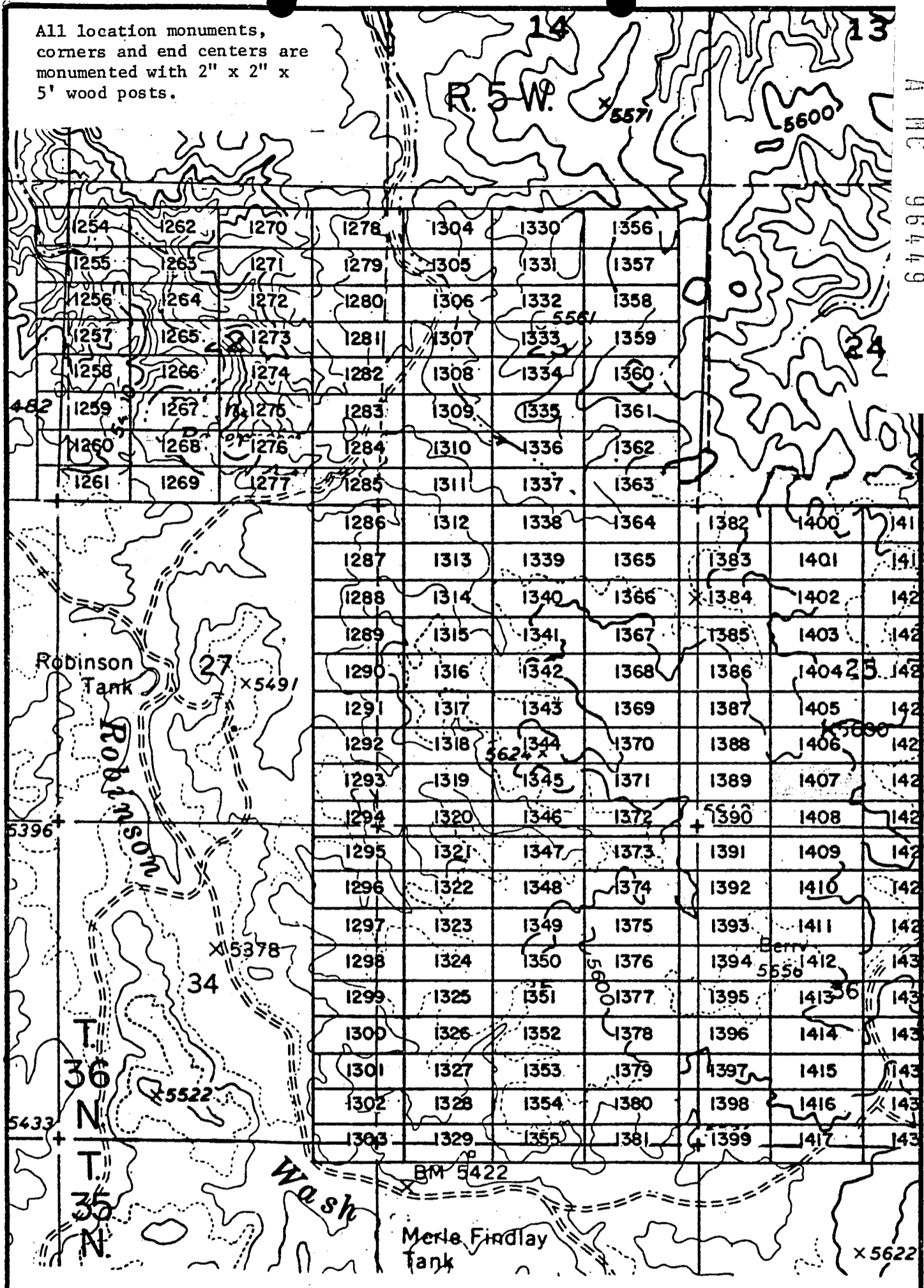
RECEIVED
BLM AZ STATE OFFICE
PHOENIX, ARIZONA
JAN 17 7 28 PM '80

INTERIOR, BLM AZ State Office
Data relative to this document
has been entered into an automated
system and images of all documents
have been microfilmed.

A MC 96449

All location monuments, corners and end centers are monumented with 2" x 2" x 5' wood posts.

MHC 96449



1254	1262	1270	1278	1304	1330	1356
1255	1263	1271	1279	1305	1331	1357
1256	1264	1272	1280	1306	1332	1358
1257	1265	1273	1281	1307	1333	1359
1258	1266	1274	1282	1308	1334	1360
1259	1267	1275	1283	1309	1335	1361
1260	1268	1276	1284	1310	1336	1362
1261	1269	1277	1285	1311	1337	1363
1286	1312	1338	1364	1382	1400	141
1287	1313	1339	1365	1383	1401	141
1288	1314	1340	1366	1384	1402	142
1289	1315	1341	1367	1385	1403	142
1290	1316	1342	1368	1386	1404	142
1291	1317	1343	1369	1387	1405	142
1292	1318	1344	1370	1388	1406	142
1293	1319	1345	1371	1389	1407	142
1294	1320	1346	1372	1390	1408	142
1295	1321	1347	1373	1391	1409	142
1296	1322	1348	1374	1392	1410	142
1297	1323	1349	1375	1393	1411	142
1298	1324	1350	1376	1394	1412	143
1299	1325	1351	1377	1395	1413	143
1300	1326	1352	1378	1396	1414	143
1301	1327	1353	1379	1397	1415	143
1302	1328	1354	1380	1398	1416	143
1303	1329	1355	1381	1399	1417	143

EXHIBIT MAP

of
 LODE MINING CLAIMS (SIN 1254-1417)
 within
 Townships 35 & 36 North, Range 5 West, G&SRM
 Mohave County, Arizona
 for

Western Nuclear, Inc.
 1000 Union Blvd., Suite 640
 Lakewood, Colorado 80228

RECEIVED
 BLM AZ STATE OFFICE
 PHOENIX, ARIZONA
 JAN 17 7 28 PM '80




INTERIOR, BLM AZ State Office
 Data relative to this document
 has been entered into an automated
 system and images of all documents
 have been microfilmed
 1" = 2000'

Records of Mohave County, Arizona

3v Shirley Cook
Deputy Recorder

Joan McCall

Recorder



NOTICE OF LOCATION
(Lode Claim)

INDEXED

PROOFED
ARIZONA

N MC 96450

Notice is hereby given that Western Nuclear, Inc., whose mailing address is 134 Union Boulevard, Suite 640, Lakewood, Colorado 80228, by its undersigned agent, makes this location of the SIN # 1408 lode mining claim, in the Hack's Canyon Mining District, County of Mohave, State of Arizona.

The claim is 1500 feet in length along the vein or deposit of mineral bearing rock in place and 600 feet in width (300 feet on either side of the center line of the claim), forming a claim in the shape of a parallelogram. The general course of said claim is from East to West.

This Notice is posted at the NE corner of the claim, which location monument is in Section 25, Township 36 North, Range 5 West, GSRB&M.

The location monument of said claim is located South 4800' and East 7900' from the SE corner of Section 22, Township 36 North, Range 5 West, GSRB&M, Arizona.

Said claim is located in the NE/4 of Sec. 36, SE/4 of Sec. 25, Twp. 36 North, Range 5 West
NW/4 of Sec. 36
SW/4 of Sec. 25

The undersigned claims the ground beginning at the location monument, being Corner No. 1 of the claim, and running thence

- South 300' to the center of the East end line; thence,
- (direction & distance)
- South 300' to Corner No. 2; thence,
- (direction & distance)
- West 1500' to Corner No. 3; thence,
- (direction & distance)
- North 300' to the center of the West end line; thence,
- (direction & distance)
- North 300' to Corner No. 4; thence,
- (direction & distance)
- East 1500' to the point of beginning.
- (direction & distance)

There are seven substantial posts, projecting at least 4 feet above the surface of the ground, or stone monuments, at least 3 feet high, one for the location monument, one at each of the four corners and one at the center of each line as prescribed by A.R.S. § 27-204.

Located, dated and posted on the ground this 28th day of October, 1979.

WESTERN NUCLEAR, INC.

By: Douglas F. Sterck
Douglas F. Sterck, Agent

RECEIVED
BLM AZ STATE OFFICE
JAN 17 / 28 PM '80
PHOENIX, ARIZONA

INTERIOR, BLM AZ State Office
Data relative to this document
has been entered into an automated
system and images of all documents
have been microfilmed.

JAN 9 '80 - 11 AM

MICROFILMED

INDEXED

PROOFED

ARIZONA

A MC 96451

in book 601 of Official Records, Pages 739-740

Records of Mohave County, Arizona

Joan McCall



NOTICE OF LOCATION (Lode Claim)

By Shirley Cook Deputy Recorder

Notice is hereby given that Western Nuclear, Inc., whose mailing address is 134 Union Boulevard, Suite 640, Lakewood, Colorado 80228, by its undersigned agent, makes this location of the SIN # 1409 lode mining claim, in the Hack's Canyon Mining District, County of Mohave, State of Arizona.

The claim is 1500 feet in length along the vein or deposit of mineral bearing rock in place and 600 feet in width (300 feet on either side of the center line of the claim), forming a claim in the shape of a parallelogram. The general course of said claim is from East to West.

This Notice is posted at the NE corner of the claim, which location monument is in Section 36, Township 36 North, Range 5 West, GSRB&M.

The location monument of said claim is located South 5400' and East 7900' from the SE corner of Section 22, Township 36 North, Range 5 West, GSRB&M, Arizona.

Said claim is located in the NE/4 of Sec. 36, SE/4 of Sec. 36, NW/4 of Sec. 36, SW/4 of Sec. 36, Twp. 36 North, Range 5 West

The undersigned claims the ground beginning at the location monument, being Corner No. 1 of the claim, and running thence

- South 300' to the center of the East end line; thence, (direction & distance)
- South 300' to Corner No. 2; thence, (direction & distance)
- West 1500' to Corner No. 3; thence, (direction & distance)
- North 300' to the center of the West end line; thence, (direction & distance)
- North 300' to Corner No. 4; thence, (direction & distance)
- East 1500' to the point of beginning. (direction & distance)

There are seven substantial posts, projecting at least 4 feet above the surface of the ground, or stone monuments, at least 3 feet high, one for the location monument, one at each of the four corners and one at the center of each line as prescribed by A.R.S. § 27-204.

Located, dated and posted on the ground this 28th day of October, 1979.

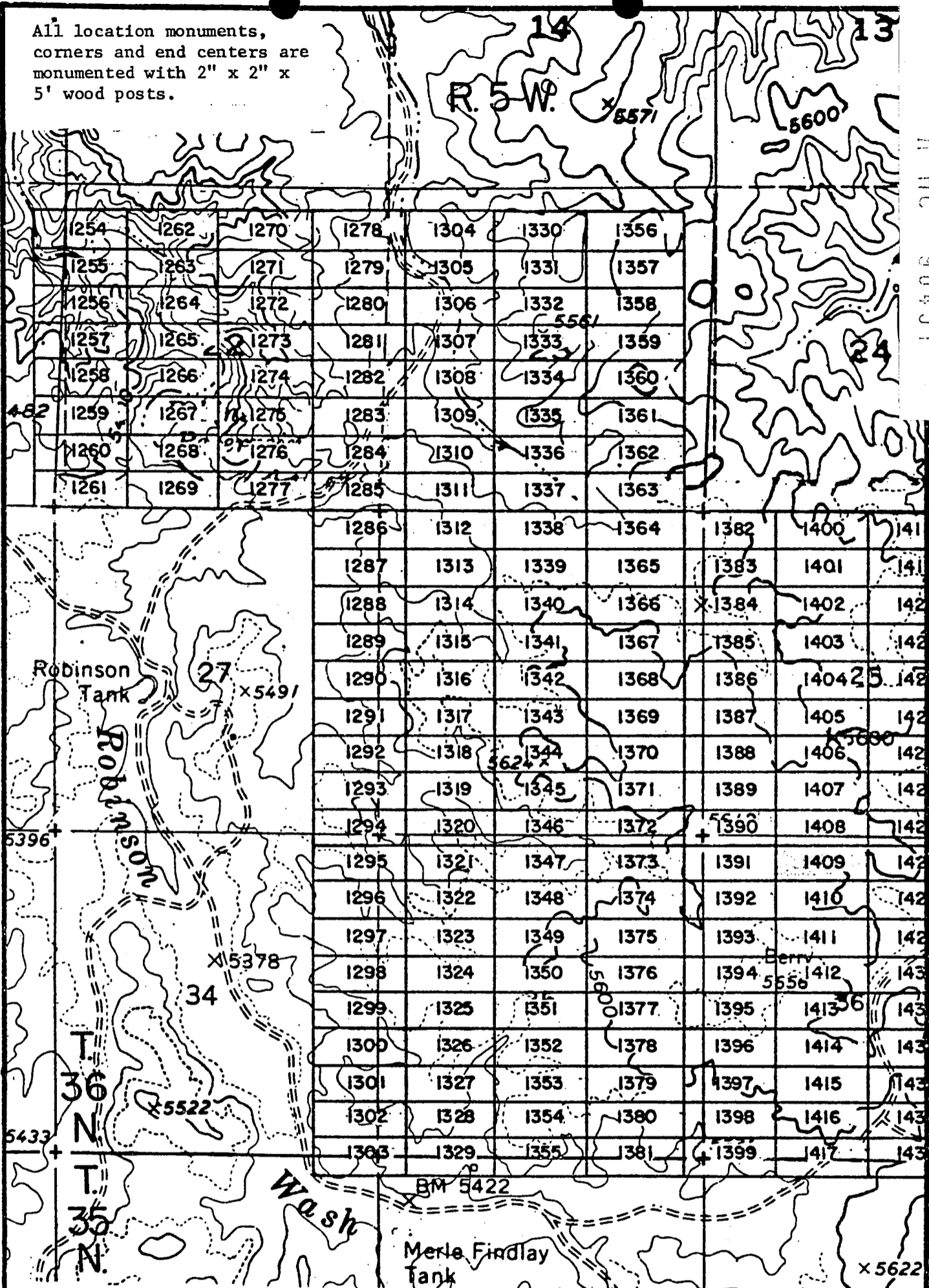
WESTERN NUCLEAR, INC.

By: Douglas F. Sterck
Douglas F. Sterck, Agent

RECEIVED
BLM AZ STATE OFFICE
JAN 17 7 28 PM '80
MOHAVE COUNTY, ARIZONA

INTERIOR, BLM AZ State Office
Data relative to this document
has been entered into an automated
system and pages of all documents
have been microfilmed.

All location monuments, corners and end centers are monumented with 2" x 2" x 5' wood posts.



A MC 96451

EXHIBIT MAP

of
 LODE MINING CLAIMS (SIN 1254-1417)
 within
 Townships 35 & 36 North, Range 5 West, G&SRM
 Mohave County, Arizona
 for
 Western Nuclear, Inc.

134 Union Blvd., Suite 640
 Lakewood, Colorado 80228

1" = 2000'

Data relative to this document has been entered into an automated system and images of all documents have been microfilmed.

RECEIVED
 BLM STATE OFFICE
 PHOENIX, ARIZONA
 JUN 17 7 23 PM '80

JAN 9 '80 - 11 AM

in book 601 of Official Records, Page s 741-742

Records of Mohave County, Arizona


Joan McCall

INDEXED

MICROFILMED

PROOFED ARIZONA

By Shirley Cook
Deputy Recorder



NOTICE OF LOCATION
(Lode Claim)

A MC 96452

Notice is hereby given that Western Nuclear, Inc., whose mailing address is 134 Union Boulevard, Suite 640, Lakewood, Colorado 80228, by its under-
signed agent, makes this location of the SIN # 1410 lode mining claim,
in the Hack's Canyon Mining District, County of Mohave,
State of Arizona.

The claim is 1500 feet in length along the vein or deposit of mineral bearing rock in place and 600 feet in width (300 feet on either side of the center line of the claim), forming a claim in the shape of a parallelogram. The general course of said claim is from East to West.

This Notice is posted at the NE corner of the claim, which location monument is in Section 36, Township 36 North, Range 5 West, GSRB&M.

The location monument of said claim is located South 6000' and East 7900' from the SE corner of Section 22, Township 36 North, Range 5 West, GSRB&M, Arizona.

Said claim is located in the NE/4 of Sec. 36, SE/4 of Sec. 36, NW/4 of Sec. 36, SW/4 of Sec. 36, Twp. 36 North, Range 5 West

The undersigned claims the ground beginning at the location monument, being Corner No. 1 of the claim, and running thence

- South 300' to the center of the East end line; thence,
- (direction & distance)
- South 300' to Corner No. 2; thence,
- (direction & distance)
- West 1500' to Corner No. 3; thence,
- (direction & distance)
- North 300' to the center of the West end line; thence,
- (direction & distance)
- North 300' to Corner No. 4; thence,
- (direction & distance)
- East 1500' to the point of beginning.
- (direction & distance)

There are seven substantial posts, projecting at least 4 feet above the surface of the ground, or stone monuments, at least 3 feet high, one for the location monument, one at each of the four corners and one at the center of each line as prescribed by A.R.S. § 27-204.

Located, dated and posted on the ground this 28th day of October, 1979.

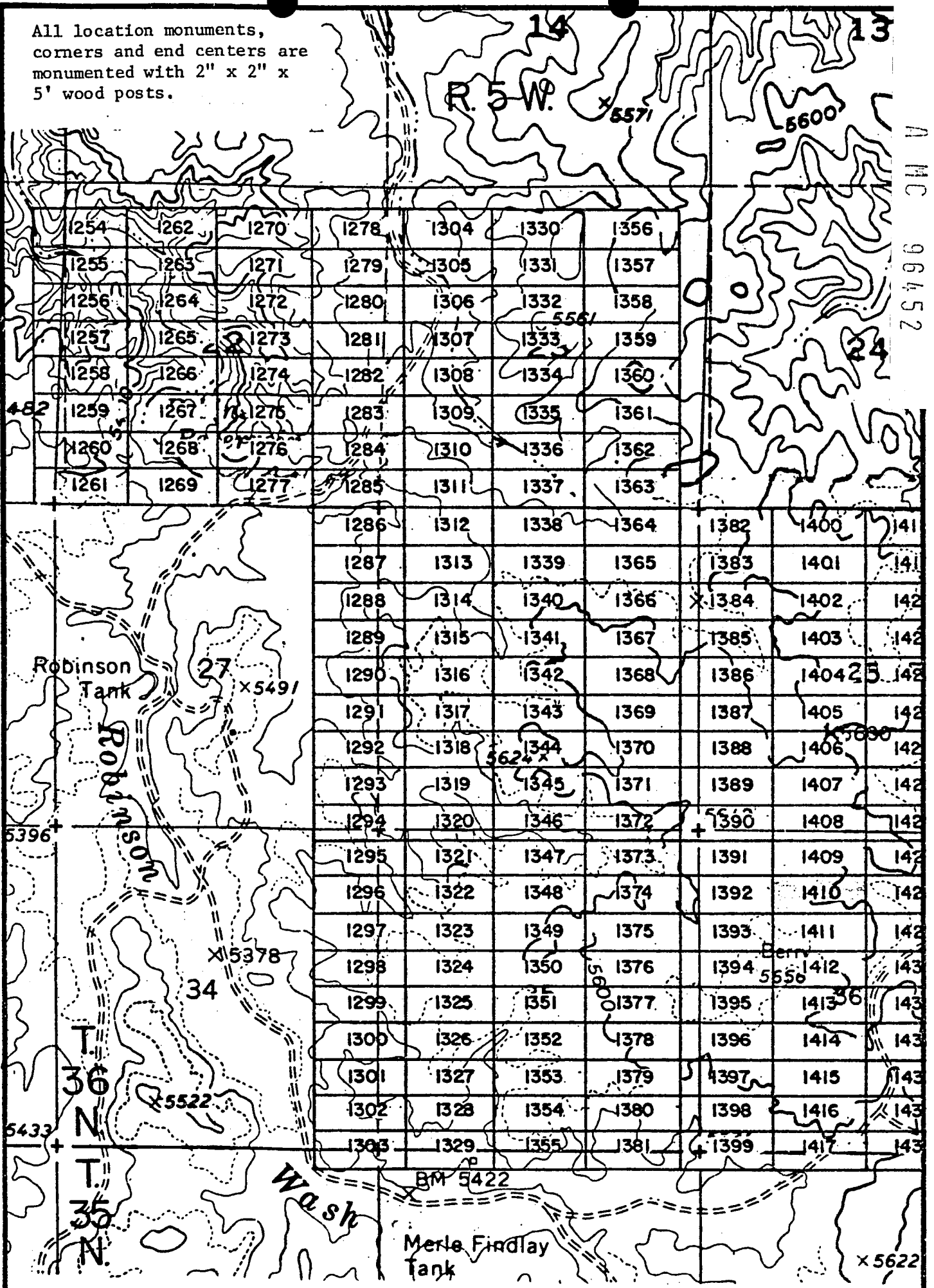
WESTERN NUCLEAR, INC.

By: Douglas F. Sterck
Douglas F. Sterck, Agent

RECEIVED
BLM AZ STATE OFFICE
JAN 17 7 23 PM '80
MOHAVE COUNTY, ARIZONA

INTERIOR, BLM AZ State Office
Data relative to this document
has been entered into an automated
system and images of all documents
have been microfilmed.

All location monuments, corners and end centers are monumented with 2" x 2" x 5' wood posts.



AHC 96452

EXHIBIT MAP

of
LODE MINING CLAIMS (SIN 1254-1417)
within

Townships 35 & 36 North, Range 5 West, G&SRM
Mohave County, Arizona

for
Interior, BLM AZ State Office
Data relative to this Union Nuclear, Inc.
has been entered into an automated system and images of all documents
have been microfilmed.

134 Union Blvd., Suite 640
Lakewood Colorado 80228



1" = 2000'

RECEIVED
BLM AZ STATE OFFICE
PHOENIX, ARIZONA
JUN 17 7 29 PM '80

INDEXED MICROFILMED

Records of Mohave County, Arizona

Joan McCall

MICROFILMED

PROOFED

ARIZONA

By Shirley Cook
Deputy Recorder



NOTICE OF LOCATION
(Lode Claim)

A MC 96453

Notice is hereby given that Western Nuclear, Inc., whose mailing address is 134 Union Boulevard, Suite 640, Lakewood, Colorado 80228, by its undersigned agent, makes this location of the SIN #1411 lode mining claim, in the Hack's Canyon Mining District, County of Mohave, State of Arizona.

The claim is 1500 feet in length along the vein or deposit of mineral bearing rock in place and 600 feet in width (300 feet on either side of the center line of the claim), forming a claim in the shape of a parallelogram. The general course of said claim is from East to West.

This Notice is posted at the NE corner of the claim, which location monument is in Section 36, Township 36 North, Range 5 West, GSRB&M.

The location monument of said claim is located South 6600' and East 7900' from the SE corner of Section 22, Township 36 North, Range 5 West, GSRB&M, Arizona.

Said claim is located in the NE/4 of Sec. 36, SE/4 of Sec. 36, NW/4 of Sec. 36, SW/4 of Sec. 36, Twp. 36 North, Range 5 West

The undersigned claims the ground beginning at the location monument, being Corner No. 1 of the claim, and running thence

- South 300' to the center of the East end line; thence,
- (direction & distance)
- South 300' to Corner No. 2; thence,
- (direction & distance)
- West 1500' to Corner No. 3; thence,
- (direction & distance)
- North 300' to the center of the West end line; thence,
- (direction & distance)
- North 300' to Corner No. 4; thence,
- (direction & distance)
- East 1500' to the point of beginning.
- (direction & distance)

There are seven substantial posts, projecting at least 4 feet above the surface of the ground, or stone monuments, at least 3 feet high, one for the location monument, one at each of the four corners and one at the center of each line as prescribed by A.R.S. § 27-204.

Located, dated and posted on the ground this 28th day of October, 1979.

WESTERN NUCLEAR, INC.

By: Douglas F. Sterck
Douglas F. Sterck, Agent

RECEIVED
BLM AZ STATE OFFICE
FEB 7 7 29 PM '80
MOHAVE COUNTY, ARIZONA

INTERIOR, BLM AZ State Office
Data relative to this document
has been entered into an automated
system and images of all documents
have been microfilmed.

All location monuments, corners and end centers are monumented with 2" x 2" x 5' wood posts.

A MC 96453

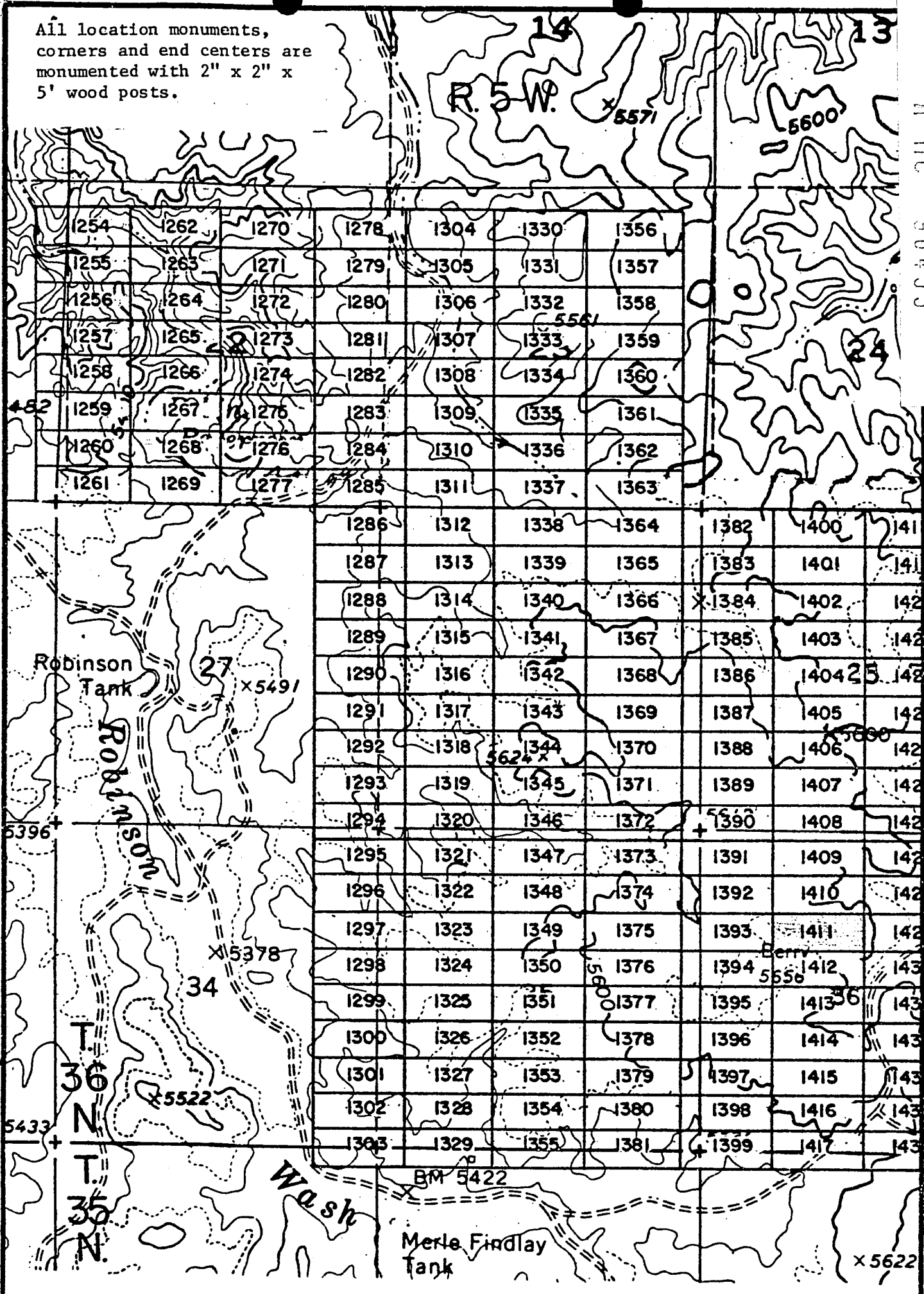


EXHIBIT MAP
of
LODE MINING CLAIMS (SIN 1254-1417)
within

Townships 35 & 36 North, Range 5 West, G&SRM
Mohave County, Arizona

INTERIOR, BLM AZ State Office
Data relative to this document
has been entered into an automatic
system and images of all documents
have been microfilmed.



1" = 2000'

RECEIVED
BLM AZ STATE OFFICE
PHOENIX, ARIZONA
JUN 17 7 29 PM '80

JAN 9 '80 - 11 1

in book 601 of Official Records, Page s 745-746

Records of Mohave County, Arizona

MICROFILMED

INDEXED


PROOFED

ARIZONA

A MC 98454

Shirley Cook
Deputy Recorder

Joan McCall



NOTICE OF LOCATION
(Lode Claim)

Notice is hereby given that Western Nuclear, Inc., whose mailing address is 134 Union Boulevard, Suite 640, Lakewood, Colorado 80228, by its undersigned agent, makes this location of the SIN # 1412 lode mining claim, in the Hack's Canyon Mining District, County of Mohave, State of Arizona.

The claim is 1500 feet in length along the vein or deposit of mineral bearing rock in place and 600 feet in width (300 feet on either side of the center line of the claim), forming a claim in the shape of a parallelogram. The general course of said claim is from East to West.

This Notice is posted at the NE corner of the claim, which location monument is in Section 36, Township 36 North, Range 5 West, GSRB&M.

The location monument of said claim is located South 7200' and East 7900' from the SE corner of Section 22, Township 36 North, Range 5 West, GSRB&M, Arizona.

Said claim is located in the NE/4 of Sec. 36, SE/4 of Sec. 36, NW/4 of Sec. 36, SW/4 of Sec. 36, Twp. 36 North, Range 5 West

The undersigned claims the ground beginning at the location monument, being Corner No. 1 of the claim, and running thence

- South 300' (direction & distance) to the center of the East end line; thence,
- South 300' (direction & distance) to Corner No. 2; thence,
- West 1500' (direction & distance) to Corner No. 3; thence,
- North 300' (direction & distance) to the center of the West end line; thence,
- North 300' (direction & distance) to Corner No. 4; thence,
- East 1500' (direction & distance) to the point of beginning.

There are seven substantial posts, projecting at least 4 feet above the surface of the ground, or stone monuments, at least 3 feet high, one for the location monument, one at each of the four corners and one at the center of each line as prescribed by A.R.S. § 27-204.

Located, dated and posted on the ground this 28th day of October, 1979.

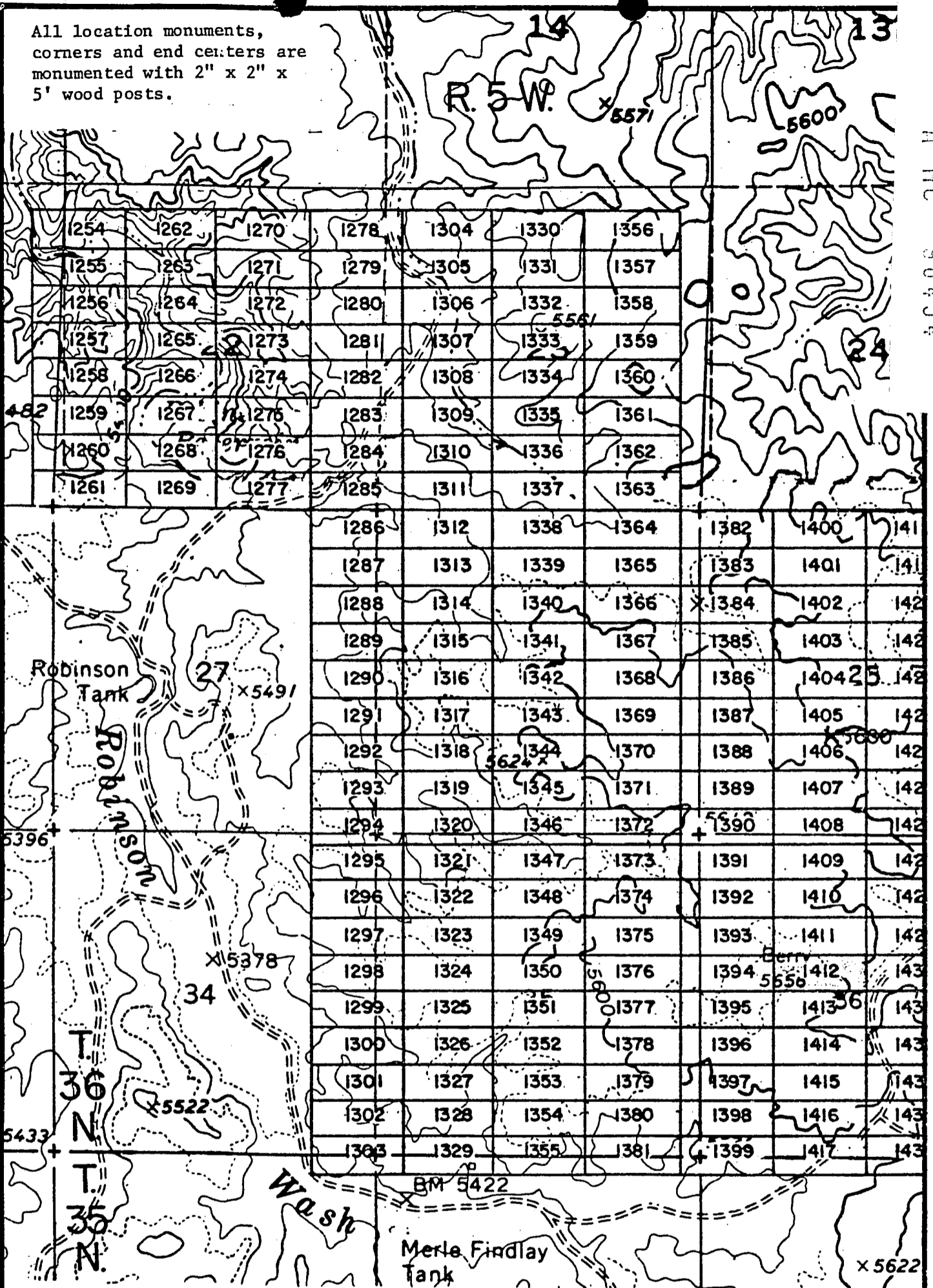
WESTERN NUCLEAR, INC.

By: Douglas F. Sterck
Douglas F. Sterck, Agent

RECEIVED
BLM AZ STATE OFFICE
JAN 17 7 29 PM '80
MOHAVE COUNTY, ARIZONA

INTERIOR, BLM AZ State Office
Data relative to this document
has been entered into an automated
system and images of all documents
have been microfilmed.

All location monuments, corners and end centers are monumented with 2" x 2" x 5' wood posts.



A MC 96454

EXHIBIT MAP

of
 LODGE MINING CLAIMS (SIN 1254-1417)
 within
 Townships 35 & 36 North, Range 5 West, G&SRM
 Mohave County, Arizona
 for

Western Nuclear, Inc.
 137 Union Blvd., Suite 640
 Lakewood, Colorado 80228

INTERIOR, BLM AZ State Office
 Data relative to this document
 has been entered into an automated
 system and images of all documents
 have been microfilmed.

RECEIVED
 BLM STATE OFFICE
 PHOENIX, ARIZONA
 JUN 17 7 29 PM '80

JAN 11 80 - 11 10 AM

80- []

INDEXED MINES

INDEXED

MICROFILMED


PROOFED ARIZONA

in book 601 of Official Records, Page s 747-748

Records of Mohave County, Arizona

Joan McCall

By Shirley Cook
Deputy Recorder



NOTICE OF LOCATION (Lode Claim)

Notice is hereby given that Western Nuclear, Inc., whose mailing address is 134 Union Boulevard, Suite 640, Lakewood, Colorado 80228, by its undersigned agent, makes this location of the SIN #1413 lode mining claim, in the Hack's Canyon Mining District, County of Mohave, State of Arizona.

The claim is 1500 feet in length along the vein or deposit of mineral bearing rock in place and 600 feet in width (300 feet on either side of the center line of the claim), forming a claim in the shape of a parallelogram. The general course of said claim is from East to West.

This Notice is posted at the NE corner of the claim, which location monument is in Section 36, Township 36 North, Range 5 West, GSRB&M.

The location monument of said claim is located South 7800' and East 7900' from the SE corner of Section 22, Township 36 North, Range 5 West, GSRB&M, Arizona.

Said claim is located in the NE/4 of Sec. 36, SE/4 of Sec. 36, Twp. 36 North, Range 5 West
NW/4 of Sec. 36
SW/4 of Sec. 36

The undersigned claims the ground beginning at the location monument, being Corner No. 1 of the claim, and running thence

- South 300' to the center of the East end line; thence,
- (direction & distance)
- South 300' to Corner No. 2; thence,
- (direction & distance)
- West 1500' to Corner No. 3; thence,
- (direction & distance)
- North 300' to the center of the West end line; thence,
- (direction & distance)
- North 300' to Corner No. 4; thence,
- (direction & distance)
- East 1500' to the point of beginning.
- (direction & distance)

There are seven substantial posts, projecting at least 4 feet above the surface of the ground, or stone monuments, at least 3 feet high, one for the location monument, one at each of the four corners and one at the center of each line as prescribed by A.R.S. § 27-204.

Located, dated and posted on the ground this 28th day of October, 1979.

WESTERN NUCLEAR, INC.

By: Douglas F. Sterck
Douglas F. Sterck, Agent

INTERIOR, BLM AZ State Office
Data relative to this document
has been entered into an automated
system and images of all documents
have been microfilmed.

RECEIVED
BLM AZ STATE OFFICE
FEBRUARY 17 7 29 PM '80
PHOENIX, ARIZONA

A MC 96455

All location monuments, corners and end centers are monumented with 2" x 2" x 5' wood posts.

A MC 96455

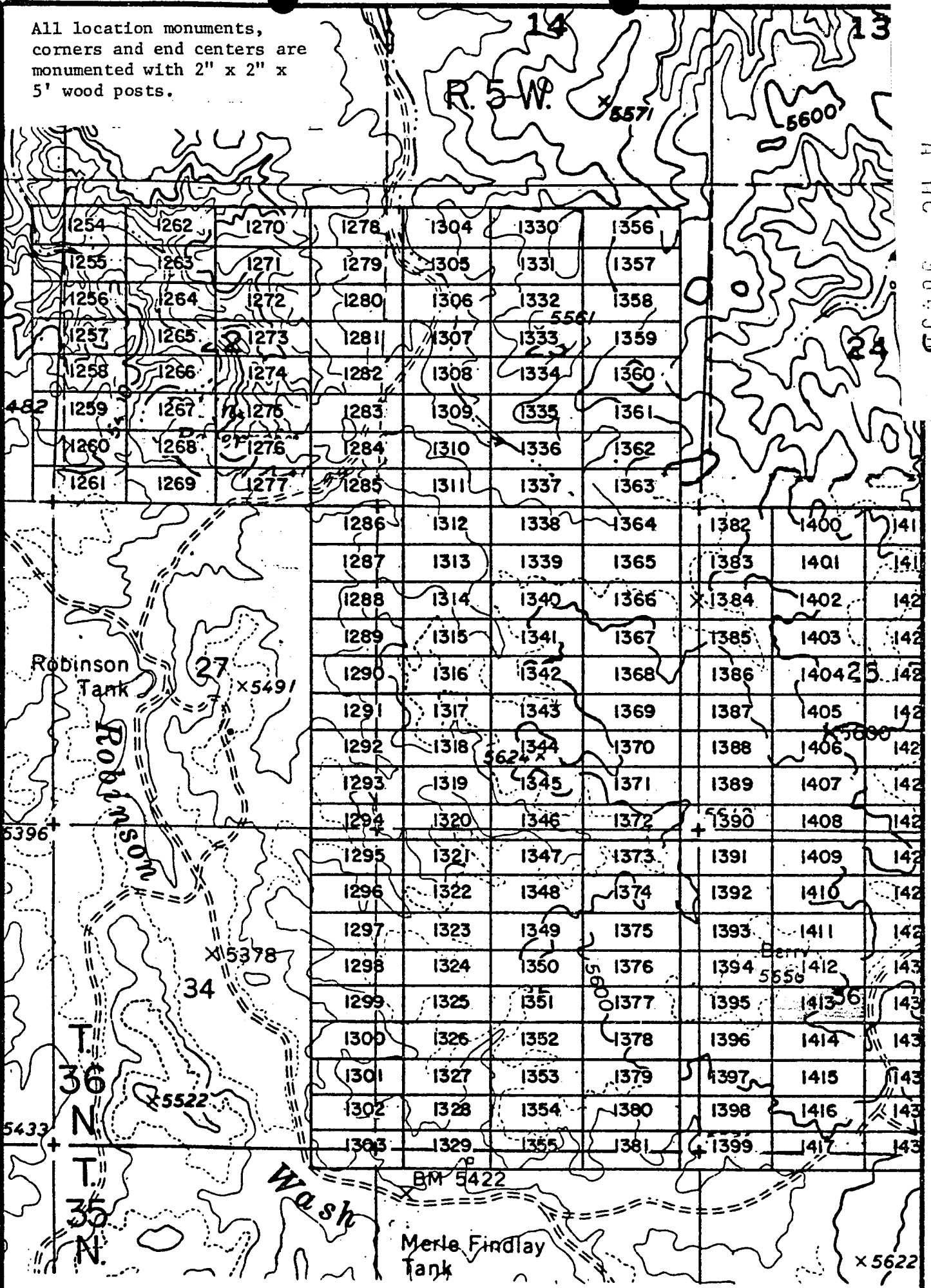


EXHIBIT MAP
of
LODE MINING CLAIMS (SIN 1254-1417)

within
Interior, BLM
Data relative to this document
has been
system and images of all documents
have been microfilmed.

within
North, Range 5 West, G&SRM
Mohave County, Arizona
for
Western Nuclear, Inc.
134 Union Blvd., Suite 640
Lakewood, Colorado 80228

1" = 2000'

RECEIVED
BLM STATE OFFICE
DUNSMITH, ARIZONA
JUN 17 7 29 PM '90

JAN 9 11 10 AM


80-843

INDEXED LINES

in book 601 of Official Records, Page s 749-750

Records of Mohave County, Arizona

Joan McCall



MICROFILMED

INDEXED
PROOFED

ARIZONA

By Shirley Cook
Deputy Recorder

Recorder

NOTICE OF LOCATION
(Lode Claim)

A MC 96456

Notice is hereby given that Western Nuclear, Inc., whose mailing address is 134 Union Boulevard, Suite 640, Lakewood, Colorado 80228, by its undersigned agent, makes this location of the SIN #1414 lode mining claim, in the Hack's Canyon Mining District, County of Mohave, State of Arizona.

The claim is 1500 feet in length along the vein or deposit of mineral bearing rock in place and 600 feet in width (300 feet on either side of the center line of the claim), forming a claim in the shape of a parallelogram. The general course of said claim is from East to West.

This Notice is posted at the NE corner of the claim, which location monument is in Section 36, Township 36 North, Range 5 West, GSRB&M.

The location monument of said claim is located South 8400' and East 7900' from the SE corner of Section 22, Township 36 North, Range 5 West, GSRB&M, Arizona.

Said claim is located in the NE/4 of Sec. 36, Twp. 36 North, Range 5 West
SE/4 of Sec. 36
NW/4 of Sec. 36
SW/4 of Sec. 36

The undersigned claims the ground beginning at the location monument, being Corner No. 1 of the claim, and running thence

- South 300' to the center of the East end line; thence, (direction & distance)
- South 300' to Corner No. 2; thence, (direction & distance)
- West 1500' to Corner No. 3; thence, (direction & distance)
- North 300' to the center of the West end line; thence, (direction & distance)
- North 300' to Corner No. 4; thence, (direction & distance)
- East 1500' to the point of beginning. (direction & distance)

There are seven substantial posts, projecting at least 4 feet above the surface of the ground, or stone monuments, at least 3 feet high, one for the location monument, one at each of the four corners and one at the center of each line as prescribed by A.R.S. § 27-204.

Located, dated and posted on the ground this 28th day of October, 1979.

WESTERN NUCLEAR, INC.

By: Douglas F. Sterck
Douglas F. Sterck, Agent

WESTERN NUCLEAR, INC. AZ State Office
Data from this document
has been entered into an automated
system. Images of all documents
have been microfilmed.

RECEIVED
FILM AZ STATE OFFICE
JUN 17 7 29 PM '80
MOENIK, ARIZONA

All location monuments, corners and end centers are monumented with 2" x 2" x 5' wood posts.

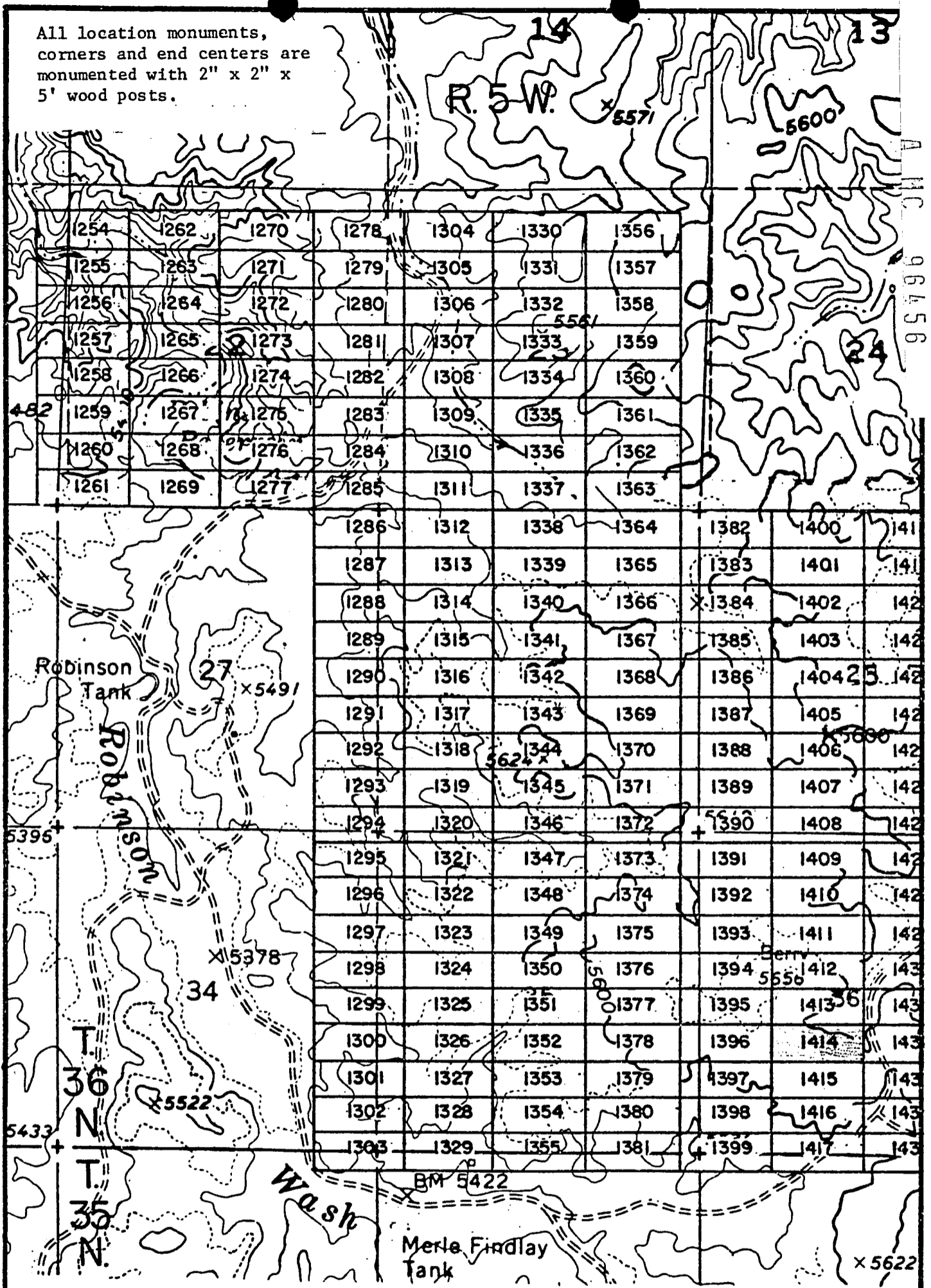


EXHIBIT MAP

of
LODE MINING CLAIMS (SIN 1254-1417)

within
Townships 35 & 36 North, Range 5 West, G&SRM
Mohave County, Arizona
for

Western Nuclear, Inc.
134 Union Blvd., Suite 640
Lakewood, Colorado 80228

INTERIOR, BLM AZ State
Data relative to this document
has been entered into an automated
system and 17 pages of all documents
have been microfilmed.

RECEIVED
SULLIVAN STATE OFFICE
JUN 17 7 29 PM '80
PHOENIX, ARIZONA

JAN 9 '80 - 1 AM

In book 601 of Official Records, Pages 751-752

Records of Mohave County, Arizona

Joan McCall



MICROFILMED

INDEXED

PROOFED

ARIZONA

A MC

96457

By Shirley Cook
Deputy Recorder

Recorder

NOTICE OF LOCATION
(Lode Claim)

Notice is hereby given that Western Nuclear, Inc., whose mailing address is 134 Union Boulevard, Suite 640, Lakewood, Colorado 80228, by its undersigned agent, makes this location of the SIN # 1415 lode mining claim, in the Hack's Canyon Mining District, County of Mohave, State of Arizona.

The claim is 1500 feet in length along the vein or deposit of mineral bearing rock in place and 600 feet in width (300 feet on either side of the center line of the claim), forming a claim in the shape of a parallelogram. The general course of said claim is from East to West.

This Notice is posted at the NE corner of the claim, which location monument is in Section 36, Township 36 North, Range 5 West, GSRB&M.

The location monument of said claim is located South 9000' and East 7900' from the SE corner of Section 22, Township 36 North, Range 5 West, GSRB&M, Arizona.

Said claim is located in the NE/4 of Sec. 36, Twp. 36 North, Range 5 West
SE/4 of Sec. 36
NW/4 of Sec. 36
SW/4 of Sec. 36

The undersigned claims the ground beginning at the location monument, being Corner No. 1 of the claim, and running thence

- South 300' to the center of the East end line; thence,
- (direction & distance)
- South 300' to Corner No. 2; thence,
- (direction & distance)
- West 1500' to Corner No. 3; thence,
- (direction & distance)
- North 300' to the center of the West end line; thence,
- (direction & distance)
- North 300' to Corner No. 4; thence,
- (direction & distance)
- East 1500' to the point of beginning.
- (direction & distance)

There are seven substantial posts, projecting at least 4 feet above the surface of the ground, or stone monuments, at least 3 feet high, one for the location monument, one at each of the four corners and one at the center of each line as prescribed by A.R.S. § 27-204.

Located, dated and posted on the ground this 28th day of October, 1979.

WESTERN NUCLEAR, INC.

By: Douglas F. Sterck
Douglas F. Sterck, Agent

INTERIOR, BLM AZ State Office
Data relative to this document
has been entered into an automated
system and images of all documents
have been microfilmed.

RECEIVED
BLM AZ STATE OFFICE
JAN 17 7 29 PM '80
PHOENIX, ARIZONA

All location monuments, corners and end centers are monumented with 2" x 2" x 5' wood posts.

A MC 98457

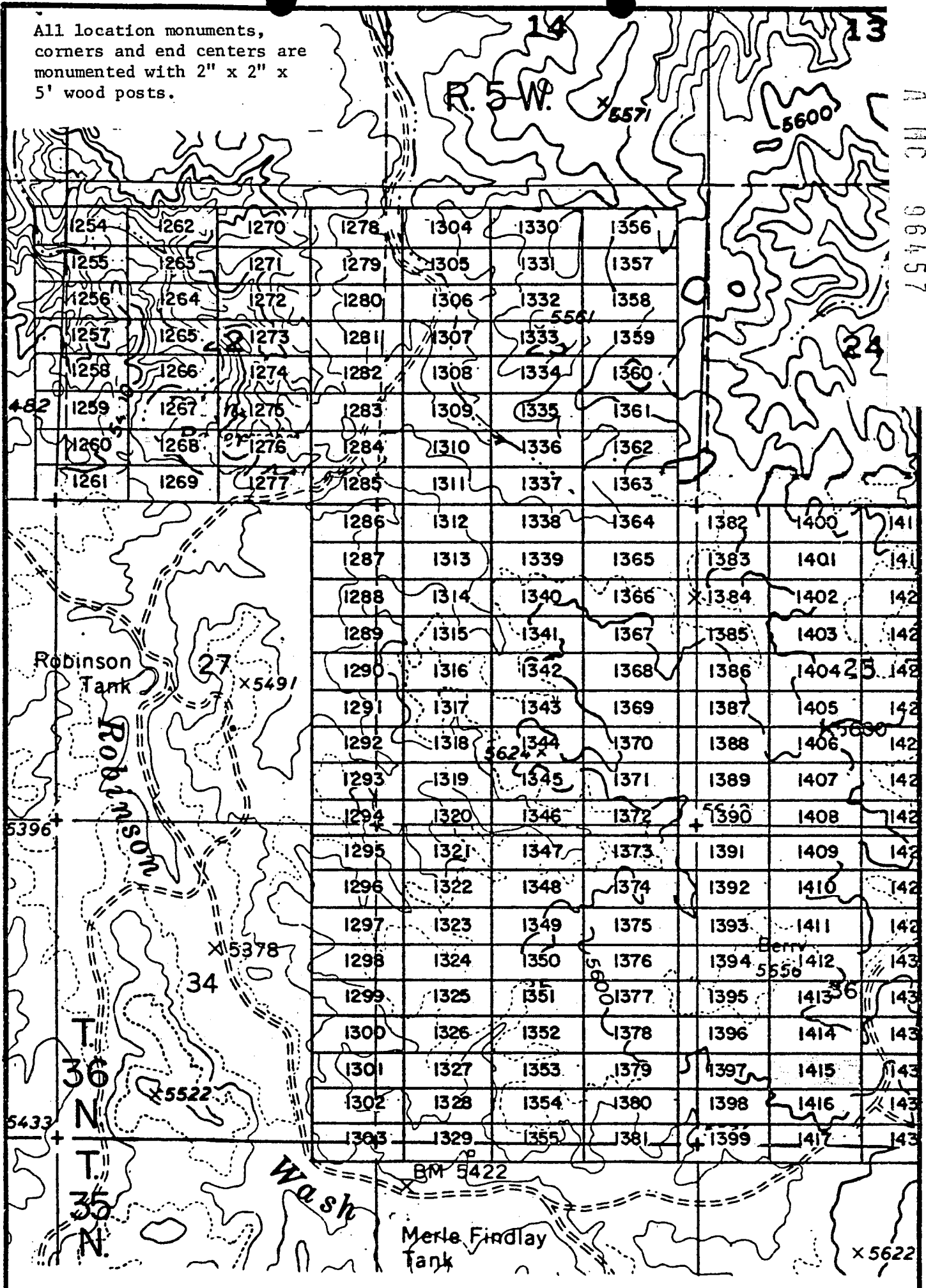


EXHIBIT MAP
of

LODE MINING CLAIMS (SIN 1254-1417)
within

Townships 35 & 36 North, Range 5 West, G&SRM
Interior, BLM AZ State Office, Mohave County, Arizona
Data relative to this document for
has been entered into an automated system and images of all locations
western Nuclear, Inc., 1340 Union Blvd., Suite 640
Lakewood, Colorado 80228
have been microfilmed.



1" = 2000'

RECEIVED
BLM AZ STATE OFFICE
PHOENIX, ARIZONA
JAN 17 7 29 PM '80

JAN 9 '80 - 11:11 AM

80-847 INDEXED MINES PROCEED

MICROFILMED


in book 601 of Official Records, Pages 753-754

Records of Mohave County, Arizona

By Shirley Cook
Deputy Recorder

Joan McCall

ARIZONA



NOTICE OF LOCATION
(Lode Claim)

A H C 96458

Notice is hereby given that Western Nuclear, Inc., whose mailing address is 134 Union Boulevard, Suite 640, Lakewood, Colorado 80228, by its undersigned agent, makes this location of the SIN #1416 lode mining claim, in the Hack's Canyon Mining District, County of Mohave, State of Arizona.

The claim is 1500 feet in length along the vein or deposit of mineral bearing rock in place and 600 feet in width (300 feet on either side of the center line of the claim), forming a claim in the shape of a parallelogram. The general course of said claim is from East to West.

This Notice is posted at the NE corner of the claim, which location monument is in Section 36, Township 36 North, Range 5 West, GSRB&M.

The location monument of said claim is located South 9600' and East 7900' from the SE corner of Section 22, Township 36 North, Range 5 West, GSRB&M, Arizona.

Said claim is located in the NE/4 of Sec. 36, Twp. 36 North, Range 5 West
NW/4 of Sec. 36
SW/4 of Sec. 36

The undersigned claims the ground beginning at the location monument, being Corner No. 1 of the claim, and running thence

- South 300' (direction & distance) to the center of the East end line; thence,
- South 300' (direction & distance) to Corner No. 2; thence,
- West 1500' (direction & distance) to Corner No. 3; thence,
- North 300' (direction & distance) to the center of the West end line; thence,
- North 300' (direction & distance) to Corner No. 4; thence,
- East 1500' (direction & distance) to the point of beginning.

There are seven substantial posts, projecting at least 4 feet above the surface of the ground, or stone monuments, at least 3 feet high, one for the location monument, one at each of the four corners and one at the center of each line as prescribed by A.R.S. § 27-204.

Located, dated and posted on the ground this 28th day of October, 1979.

WESTERN NUCLEAR, INC.

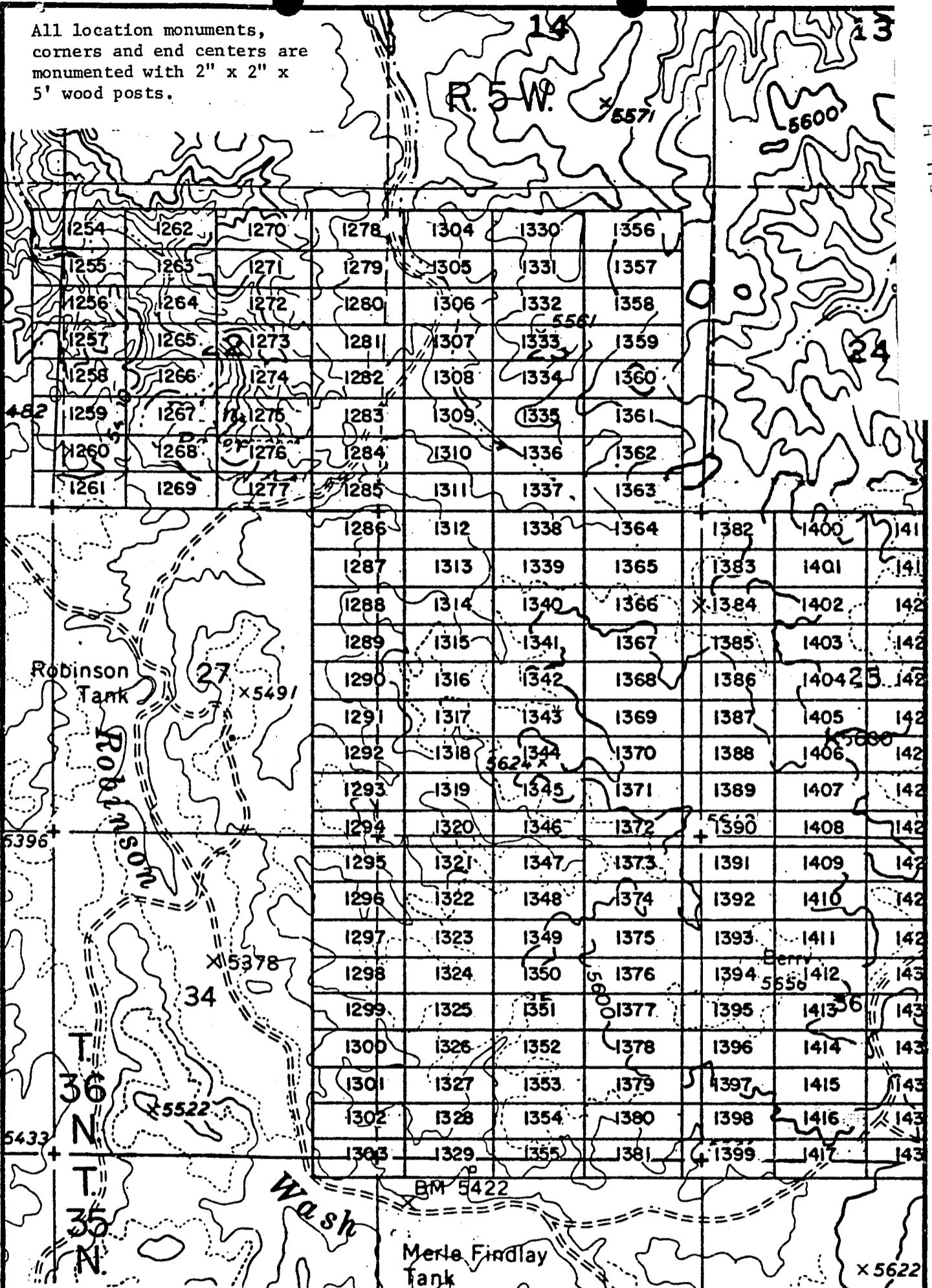
By: Douglas F. Sterck
Douglas F. Sterck, Agent

This document has been scanned into an automated system and images of all documents have been microfilmed.

RECEIVED
G.L.M. ARIZONA STATE OFFICE
JAN 17 7 29 PM '80
PHOENIX, ARIZONA

All location monuments, corners and end centers are monumented with 2" x 2" x 5' wood posts.

A MC 96458



INTERIOR, BLM AZ State Office
 Data relative to this document
 has been entered into an automated
 system and images of all monuments
 have been microfilmed.

EXHIBIT MAP
 of
 MINING CLAIMS (SIN 1254-1417)
 within
 Townships 35 & 36 North, Range 5 West, G&SRM
 Mohave County, Arizona
 for
 Western Nuclear, Inc.
 134 Union Blvd., Suite 640
 Lakewood, Colorado 80228

RECEIVED
 BLM, AZ STATE OFFICE
 JAN 17 7 30 PM '80
 PHOENIX, ARIZONA

N
 1" = 2000'

JAN 11 1980 - 11 10 AM

80-848

INDEXED MINES

MICROFILMED

REC 96459

PROOFED

ARIZONA

in book 601 of Official Records, Page s 755-756

Records of Mohave County, Arizona

Joan McCall

By Shirley Cook
Deputy Recorder



NOTICE OF LOCATION
(Lode Claim)

Notice is hereby given that Western Nuclear, Inc., whose mailing address is 134 Union Boulevard, Suite 640, Lakewood, Colorado 80228, by its undersigned agent, makes this location of the SIN # 1417 lode mining claim, in the Hack's Canyon Mining District, County of Mohave, State of Arizona.

The claim is 1500 feet in length along the vein or deposit of mineral bearing rock in place and 600 feet in width (300 feet on either side of the center line of the claim), forming a claim in the shape of a parallelogram. The general course of said claim is from East to West.

This Notice is posted at the NE corner of the claim, which location monument is in Section 36, Township 36 North, Range 5 West, GSRB&M.

The location monument of said claim is located South 10,200' and East 7900' from the SE corner of Section 22, Township 36 North, Range 5 West, GSRB&M, Arizona.

Said claim is located in the NE/4 of Sec. 1, 35 North
SE/4 of Sec. 36, Twp. 36 North, Range 5 West
NW/4 of Sec. 1
SW/4 of Sec. 36

The undersigned claims the ground beginning at the location monument, being Corner No. 1 of the claim, and running thence

- South 300' to the center of the East end line; thence,
- (direction & distance)
- South 300' to Corner No. 2; thence,
- (direction & distance)
- West 1500' to Corner No. 3; thence,
- (direction & distance)
- North 300' to the center of the West end line; thence,
- (direction & distance)
- North 300' to Corner No. 4; thence,
- (direction & distance)
- East 1500' to the point of beginning.
- (direction & distance)

There are seven substantial posts, projecting at least 4 feet above the surface of the ground, or stone monuments, at least 3 feet high, one for the location monument, one at each of the four corners and one at the center of each line as prescribed by A.R.S. § 27-204.

Located, dated and posted on the ground this 28th day of October, 1979.

WESTERN NUCLEAR, INC.

By: Douglas F. Sterck
Douglas F. Sterck, Agent

INTERIOR, BLM AZ State Office
Data relating to this document
has been entered into an automated
system and images of all documents
have been microfilmed.

RECEIVED
BLM AZ STATE OFFICE
PHOENIX, ARIZONA
JAN 17 7 30 PM '80

JAN 9 '80 - 11 41 AM


in book 601 of Official Records, Page s 757-758

Records of Mohave County, Arizona

PROOFED ARIZONA

By Shirley Cook Deputy Recorder

Joan McCall Recorder



NOTICE OF LOCATION (Lode Claim)

A MC 96460

Notice is hereby given that Western Nuclear, Inc., whose mailing address is 134 Union Boulevard, Suite 640, Lakewood, Colorado 80228, by its undersigned agent, makes this location of the SIN # 1418 lode mining claim, in the Hack's Canyon Mining District, County of Mohave, State of Arizona.

The claim is 1500 feet in length along the vein or deposit of mineral bearing rock in place and 600 feet in width (300 feet on either side of the center line of the claim), forming a claim in the shape of a parallelogram. The general course of said claim is from East to West.

This Notice is posted at the NE corner of the claim, which location monument is in Section 25, Township 36 North, Range 5 West, GSRB&M.

The location monument of said claim is located East 9400' from the SE corner of Section 22, Township 36 North, Range 5 West, GSRB&M, Arizona.

Said claim is located in the NE/4 of Sec. 25, SE/4 of Sec. _____, Twp. 36 North, Range 5 West
NW/4 of Sec. _____
SW/4 of Sec. _____

The undersigned claims the ground beginning at the location monument, being Corner No. 1 of the claim, and running thence

- South 300' to the center of the East end line; thence,
- (direction & distance)
- South 300' to Corner No. 2; thence,
- (direction & distance)
- West 1500' to Corner No. 3; thence,
- (direction & distance)
- North 300' to the center of the West end line; thence,
- (direction & distance)
- North 300' to Corner No. 4; thence,
- (direction & distance)
- East 1500' to the point of beginning.
- (direction & distance)

There are seven substantial posts, projecting at least 4 feet above the surface of the ground, or stone monuments, at least 3 feet high, one for the location monument, one at each of the four corners and one at the center of each line as prescribed by A.R.S. § 27-204.

Located, dated and posted on the ground this 28th day of October, 1979.

WESTERN NUCLEAR, INC.

By: Douglas F. Sterck
Douglas F. Sterck, Agent

RECEIVED BLM AZ STATE OFFICE PHOENIX ARIZONA JAN 17 7 30 PM '80

INTERIOR, BLM AZ State Office Data relative to this document has been entered into an automated system and images of all documents have been microfilmed.

All location monuments,
corners and end centers are
monumented with 2" x 2" x
5' wood posts.

A JAC 98460

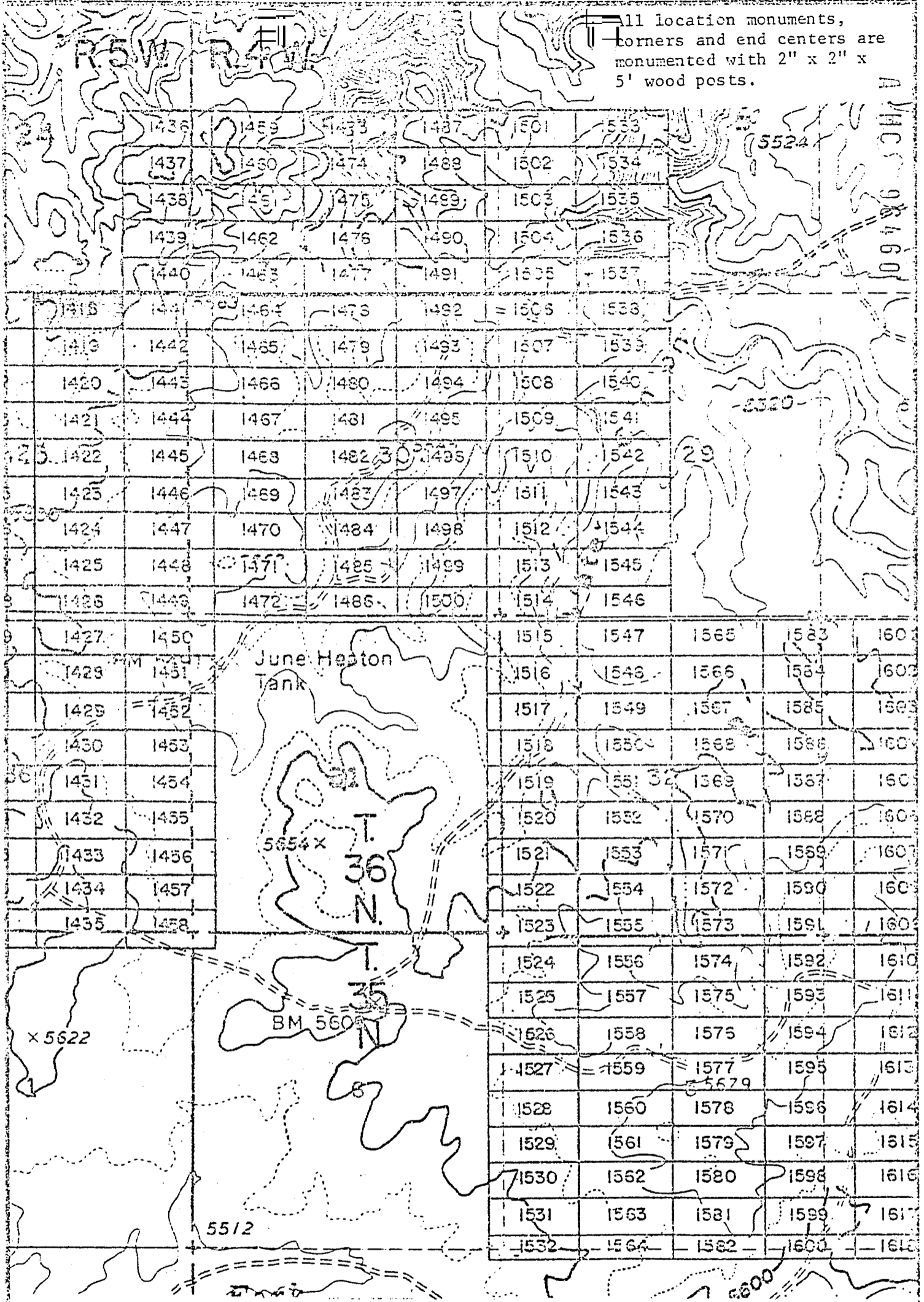


EXHIBIT MAP
of

LODE MINING CLAIMS (SIN 1418-1600)

INTERIOR, BLM, AZ State Office
Data relative to this document
has been entered into an automated
system and images of all documents
have been microfilmed.

within
Townships 35 & 36 North,
Ranges 4 & 5 West, G&SRM
Mojave County, Arizona
Western Nuclear, Inc.
134 Union Blvd., Suite 640
Lakewood, Colorado 80228

**THIS PAGE WILL NOT
REPRODUCE SATISFACTORILY**

RECEIVED
BLM AZ STATE OFFICE
JUN 17 30 PM '80
MOJAVE COUNTY, ARIZONA

1" = 2000'

JAN 9 '80 10 AM

80-50 INDEXED INDEXED

MICROFILMED

A MC 96461

In book 601 of Official Records, Page s 759-760

Records of Mohave County, Arizona

Joan McCall

PROOFED ARIZONA

By Shirley Cook
Deputy Recorder



NOTICE OF LOCATION (Lode Claim)

Notice is hereby given that Western Nuclear, Inc., whose mailing address is 134 Union Boulevard, Suite 640, Lakewood, Colorado 80228, by its undersigned agent, makes this location of the SIN # 1419 lode mining claim, in the Hack's Canyon Mining District, County of Mohave, State of Arizona.

The claim is 1500 feet in length along the vein or deposit of mineral bearing rock in place and 600 feet in width (300 feet on either side of the center line of the claim), forming a claim in the shape of a parallelogram. The general course of said claim is from East to West.

This Notice is posted at the NE corner of the claim, which location monument is in Section 25, Township 36 North, Range 5 West, GSRB&M.

The location monument of said claim is located South 600' and East 9400' from the SE corner of Section 22, Township 36 North, Range 5 West, GSRB&M, Arizona.

Said claim is located in the NE/4 of Sec. 25, SE/4 of Sec. _____, Twp. 36 North, Range 5 West
NW/4 of Sec. _____
SW/4 of Sec. _____

The undersigned claims the ground beginning at the location monument, being Corner No. 1 of the claim, and running thence

- South 300' to the center of the East end line; thence,
- (direction & distance)
- South 300' to Corner No. 2; thence,
- (direction & distance)
- West 1500' to Corner No. 3; thence,
- (direction & distance)
- North 300 to the center of the West end line; thence,
- (direction & distance)
- North 300' to Corner No. 4; thence,
- (direction & distance)
- East 1500' to the point of beginning.
- (direction & distance)

There are seven substantial posts, projecting at least 4 feet above the surface of the ground, or stone monuments, at least 3 feet high, one for the location monument, one at each of the four corners and one at the center of each line as prescribed by A.R.S. § 27-204.

Located, dated and posted on the ground this 28th day of October, 1979.

WESTERN NUCLEAR, INC.

By: Douglas F. Sterck
Douglas F. Sterck, Agent

RECEIVED
BLM AZ STATE OFFICE
PHENIX, ARIZONA
17 7 30 PM '80

INTERIOR, BLM AZ State Office
Data relative to this document
has been entered into an automated
system and images of all documents
have been microfilmed.

All location monuments, corners and end centers are monumented with 2" x 2" x 5' wood posts.

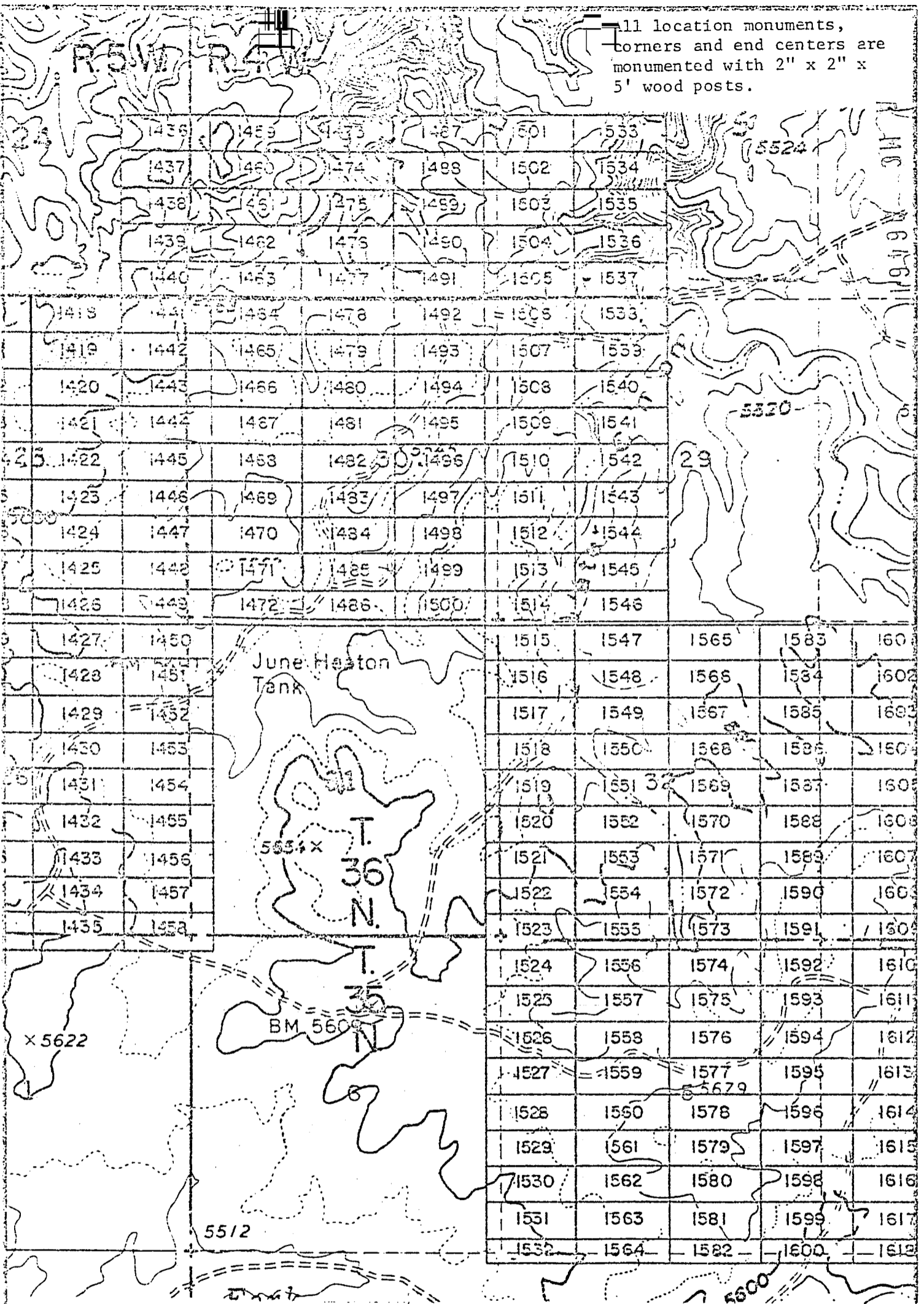


EXHIBIT MAP
of

THIS PAGE WILL NOT
REPRODUCE SATISFACTORILY

LODE-MINING CLAIMS (SIN 1418-1600) within
Townships 35 & 36 North, Ranges 4 & 5 West, G&SRM
Mohave County, Arizona
for
Western Nuclear, Inc.
134 Union Blvd., Suite 640
Lakewood, Colorado 80228

RECEIVED
BLM STATE OFFICE
MORNING, ARIZONA
7 30 PM '80

JAN 9 10 AM 761-762

80-111

INDEXED

in book 601 of Official Records, Pages _____

INDEXED MINES

PROOFED

Records of Mohave County, Arizona

Joan McCall

MICROFILMED

ARIZONA

By Shirley Cook
Deputy Recorder

Recorder

NOTICE OF LOCATION
(Lode Claim)

A MC 96462

Notice is hereby given that Western Nuclear, Inc., whose mailing address is 134 Union Boulevard, Suite 640, Lakewood, Colorado 80228, by its undersigned agent, makes this location of the SIN # 1420 lode mining claim, in the Hack's Canyon Mining District, County of Mohave, State of Arizona.

The claim is 1500 feet in length along the vein or deposit of mineral bearing rock in place and 600 feet in width (300 feet on either side of the center line of the claim), forming a claim in the shape of a parallelogram. The general course of said claim is from East to West.

This Notice is posted at the NE corner of the claim, which location monument is in Section 25, Township 36 North, Range 5 West, GSRB&M.

The location monument of said claim is located South 1200' and East 9400' from the SE corner of Section 22, Township 36 North, Range 5 West, GSRB&M, Arizona.

Said claim is located in the NE/4 of Sec. 25, SE/4 of Sec. _____, Twp. 36 North, Range 5 West
NW/4 of Sec. _____
SW/4 of Sec. _____

The undersigned claims the ground beginning at the location monument, being Corner No. 1 of the claim, and running thence

- South 300' to the center of the East end line; thence,
- (direction & distance)
- South 300' to Corner No. 2; thence,
- (direction & distance)
- West 1500' to Corner No. 3; thence,
- (direction & distance)
- North 300 to the center of the West end line; thence,
- (direction & distance)
- North 300' to Corner No. 4; thence,
- (direction & distance)
- East 1500' to the point of beginning.
- (direction & distance)

There are seven substantial posts, projecting at least 4 feet above the surface of the ground, or stone monuments, at least 3 feet high, one for the location monument, one at each of the four corners and one at the center of each line as prescribed by A.R.S. § 27-204.

Located, dated and posted on the ground this 28th day of October, 1979.

WESTERN NUCLEAR, INC.

By: Douglas F. Sterck
Douglas F. Sterck, Agent

RECEIVED
BLM STATE OFFICE
DENVER, ARIZONA
JAN 17 7 30 PM '80

INTERIOR, BLM AZ State Office
Data relative to this document
has been entered into an automated
system and images of all documents
have been microfilmed.

All location monuments, corners and end centers are monumented with 2" x 2" x 5' wood posts.

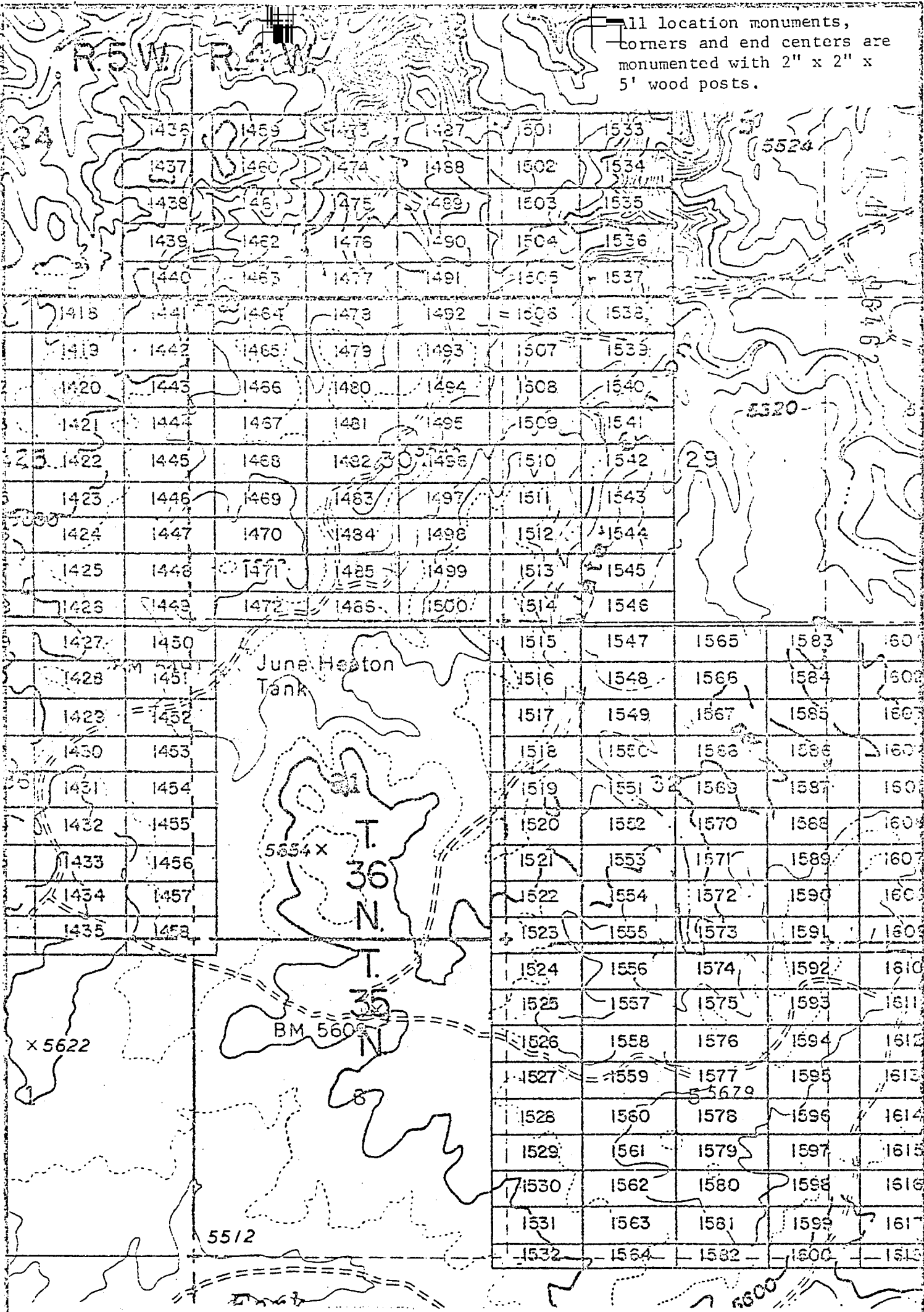


EXHIBIT MAP

of
 LODGE MINING CLAIMS (SIN 1418-1600)
 within
 Townships 35 & 36 North, Ranges 4 & 5 West, G&SRM
 Mohave County, Arizona
 for

Western Nuclear, Inc.
 1440 Union Blvd., Suite 640
 Lakewood, Colorado 80228

THIS PAGE WILL NOT
 REPRODUCE SATISFACTORILY

RECEIVED
 BLM AZ STATE OFFICE
 PHOENIX, ARIZONA
 17 / 30 PM '80

INTERIOR, BLM AZ State Office
 Data relative to this document
 has been entered into an automated
 system and images of all documents
 have been microfilmed.

JAN 9 '80 10 AM

80-112

INDEXED

INDEXED MINES

in book 601 of Official Records, Page s 763-764

Records of Mohave County, Arizona

Joan McCall

PROOFED ARIZONA

By Shirley Cook Deputy Recorder



MICROFILMED

NOTICE OF LOCATION (Lode Claim)

A MC 96463

Notice is hereby given that Western Nuclear, Inc., whose mailing address is 134 Union Boulevard, Suite 640, Lakewood, Colorado 80228, by its undersigned agent, makes this location of the SIN # 1421 lode mining claim, in the Hack's Canyon Mining District, County of Mohave, State of Arizona.

The claim is 1500 feet in length along the vein or deposit of mineral bearing rock in place and 600 feet in width (300 feet on either side of the center line of the claim), forming a claim in the shape of a parallelogram. The general course of said claim is from East to West.

This Notice is posted at the NE corner of the claim, which location monument is in Section 25, Township 36 North, Range 5 West, GSRB&M.

The location monument of said claim is located South 1800' and East 9400' from the SE corner of Section 22, Township 36 North, Range 5 West, GSRB&M, Arizona.

Said claim is located in the NE/4 of Sec. 25, SE/4 of Sec. _____, Twp. 36 North, Range 5 West.
NW/4 of Sec. _____
SW/4 of Sec. _____

The undersigned claims the ground beginning at the location monument, being Corner No. 1 of the claim, and running thence

- South 300' to the center of the East end line; thence,
- (direction & distance)
- South 300' to Corner No. 2; thence,
- (direction & distance)
- West 1500' to Corner No. 3; thence,
- (direction & distance)
- North 300' to the center of the West end line; thence,
- (direction & distance)
- North 300' to Corner No. 4; thence,
- (direction & distance)
- East 1500' to the point of beginning.
- (direction & distance)

There are seven substantial posts, projecting at least 4 feet above the surface of the ground, or stone monuments, at least 3 feet high, one for the location monument, one at each of the four corners and one at the center of each line as prescribed by A.R.S. § 27-204.

Located, dated and posted on the ground this 28th day of October, 1979.

WESTERN NUCLEAR, INC.

By: Douglas F. Sterck
Douglas F. Sterck, Agent

RECEIVED
BLM AZ STATE OFFICE
JAN 17 7 30 PM '80
MOHAVE, ARIZONA

INTERIOR, BLM AZ State Office
Data relative to this document
has been entered into an automated
system and images of all documents
have been microfilmed.

All location monuments, corners and end centers are monumented with 2" x 2" x 5' wood posts.

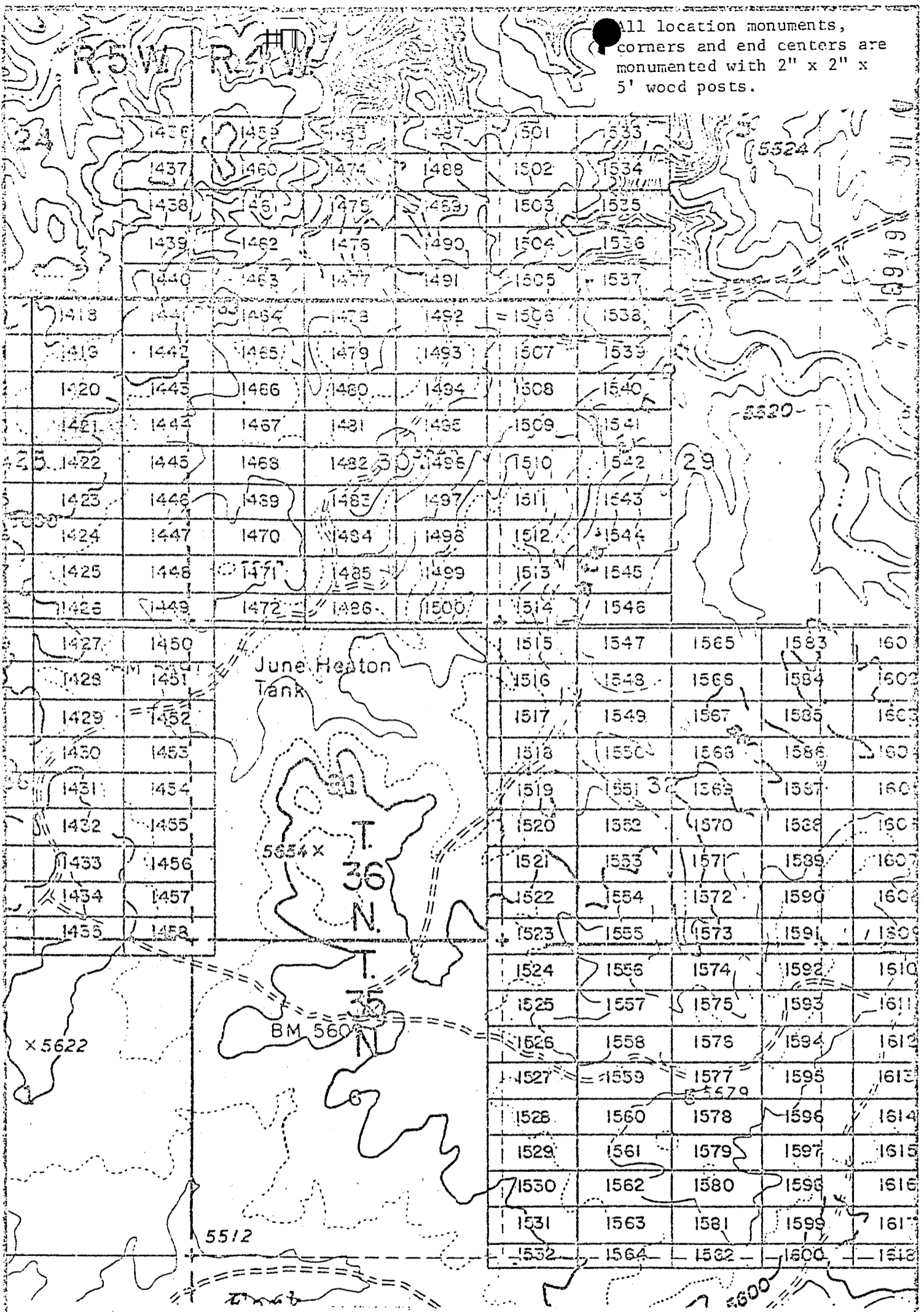


EXHIBIT MAP

of
LODE MINING CLAIMS (SIN 1418-1600)
within

Townships 35 & 36 North, Ranges 4 & 5 West, G&SRM
Mohave County, Arizona
for

Western Nuclear, Inc.
134 Union Blvd., Suite 640
Berkewood, Colorado 80228

**THIS PAGE WILL NOT
REPRODUCE SATISFACTORILY**

RECEIVED
STATE OFFICE
JAN 17 30 PM '80
TUCSON, ARIZONA

INTERIOR, BLM, State Office
Data related to this document
has been scanned into an electronic
format. The original documents
have been retained.

JAN 9 11 10 AM

INDEXED MINES

INDEXED

in book 601 of Official Records, Page s 765-766


Records of Mohave County, Arizona

MICROFILMED

PROOFED ARIZONA

By Shirley Cook
Deputy Recorder

Joan McCall



NOTICE OF LOCATION
(Lode Claim)

A MC 96464

Notice is hereby given that Western Nuclear, Inc., whose mailing address is 134 Union Boulevard, Suite 640, Lakewood, Colorado 80228, by its undersigned agent, makes this location of the SIN #1422 lode mining claim, in the Hack's Canyon Mining District, County of Mohave, State of Arizona.

The claim is 1500 feet in length along the vein or deposit of mineral bearing rock in place and 600 feet in width (300 feet on either side of the center line of the claim), forming a claim in the shape of a parallelogram. The general course of said claim is from East to West.

This Notice is posted at the NE corner of the claim, which location monument is in Section 25, Township 36 North, Range 5 West, GSRB&M.

The location monument of said claim is located South 2400' and East 9400' from the SE corner of Section 22, Township 36 North, Range 5 West, GSRB&M, Arizona.

Said claim is located in the NE/4 of Sec. 25, SE/4 of Sec. 25, Twp. 36 North, Range 5 West
NW/4 of Sec. _____
SW/4 of Sec. _____

The undersigned claims the ground beginning at the location monument, being Corner No. 1 of the claim, and running thence

- South 300' to the center of the East end line; thence,
- (direction & distance)
- South 300' to Corner No. 2; thence,
- (direction & distance)
- West 1500' to Corner No. 3; thence,
- (direction & distance)
- North 300' to the center of the West end line; thence,
- (direction & distance)
- North 300' to Corner No. 4; thence,
- (direction & distance)
- East 1500' to the point of beginning.
- (direction & distance)

There are seven substantial posts, projecting at least 4 feet above the surface of the ground, or stone monuments, at least 3 feet high, one for the location monument, one at each of the four corners and one at the center of each line as prescribed by A.R.S. § 27-204.

Located, dated and posted on the ground this 28th day of October, 1979.

WESTERN NUCLEAR, INC.

By: Douglas F. Sterck
Douglas F. Sterck, Agent

RECEIVED
BLM, AZ STATE OFFICE
PHOENIX, ARIZONA
JAN 7 7 30 PM '80

INTERIOR, BLM-AZ State Office
Data relative to this document
has been entered into an automated
system and images of all documents
have been microfilmed.

□ 1 location monuments,
 corners and end centers are
 monumented with 2" x 2" x
 5' wood posts.

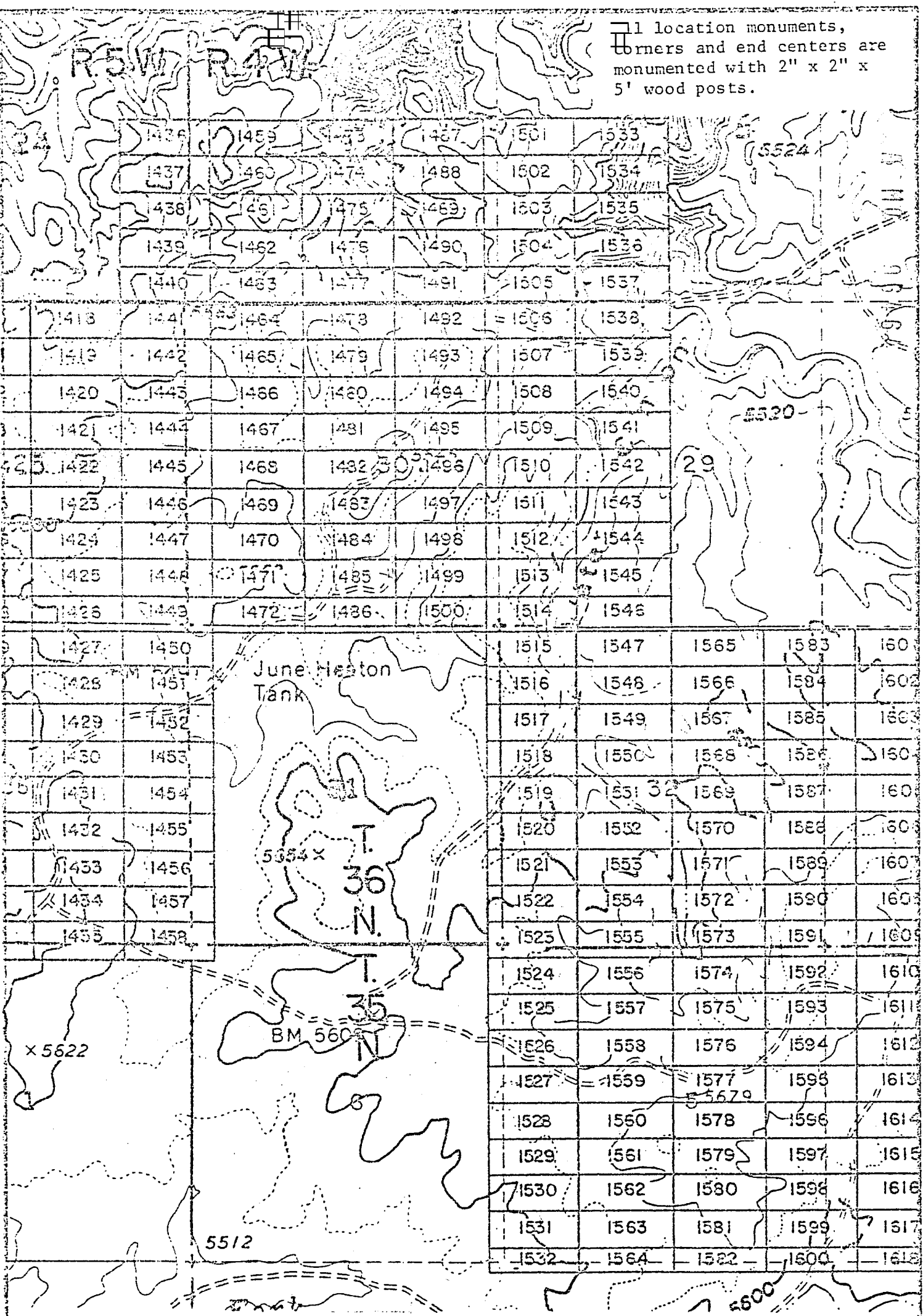


EXHIBIT MAP
 of

LODE MINING CLAIMS (SIN 1418-1600)

within

INTERIOR, BLM State Office
 Data relative to this document
 has been entered into an automated
 system and images of all documents
 have been microfilmed.

Mohave County, Arizona
 for
 Western Nuclear, Inc.
 134 Union Blvd., Suite 640
 Lakewood, Colorado 80228

THIS PAGE WILL NOT

BE REPRODUCED

RECEIVED
 BLM AZ STATE OFFICE
 PHOENIX, ARIZONA
 17 / 30 PM '90

JAN 9 11 10 AM

81-854

INDEXED

In book 601 of Official Records, Page s 767-768

INDEXED MINES

PROOFED

Records of Mohave County, Arizona

By Shirley Cook
Deputy Recorder

Joan McCall

MICROFILMED

ARIZONA



NOTICE OF LOCATION
(Lode Claim)

A MC 96465

Notice is hereby given that Western Nuclear, Inc., whose mailing address is 134 Union Boulevard, Suite 640, Lakewood, Colorado 80228, by its undersigned agent, makes this location of the SIN #1423 lode mining claim, in the Hack's Canyon Mining District, County of Mohave, State of Arizona.

The claim is 1500 feet in length along the vein or deposit of mineral bearing rock in place and 600 feet in width (300 feet on either side of the center line of the claim), forming a claim in the shape of a parallelogram. The general course of said claim is from East to West.

This Notice is posted at the NE corner of the claim, which location monument is in Section 25, Township 36 North, Range 5 West, GSRB&M.

The location monument of said claim is located South 3000' and East 9400' from the SE corner of Section 22, Township 36 North, Range 5 West, GSRB&M, Arizona.

Said claim is located in the NE/4 of Sec. 25, Twp. 36 North, Range 5 West
SE/4 of Sec. 25, Twp. 36 North, Range 5 West
NW/4 of Sec. 25, Twp. 36 North, Range 5 West
SW/4 of Sec. 25, Twp. 36 North, Range 5 West

The undersigned claims the ground beginning at the location monument, being Corner No. 1 of the claim, and running thence

- South 300' to the center of the East end line; thence,
- (direction & distance)
- South 300' to Corner No. 2; thence,
- (direction & distance)
- West 1500' to Corner No. 3; thence,
- (direction & distance)
- North 300' to the center of the West end line; thence,
- (direction & distance)
- North 300' to Corner No. 4; thence,
- (direction & distance)
- East 1500' to the point of beginning.
- (direction & distance)

There are seven substantial posts, projecting at least 4 feet above the surface of the ground, or stone monuments, at least 3 feet high, one for the location monument, one at each of the four corners and one at the center of each line as prescribed by A.R.S. § 27-204.

Located, dated and posted on the ground this 28th day of October, 1979.

WESTERN NUCLEAR, INC.

By: Douglas F. Sterck
Douglas F. Sterck, Agent

INTERIOR, BLM AZ State Office
Data relative to this document
has been entered into an automated
system and images of all documents
have been microfilmed.

RECEIVED
BLM AZ STATE OFFICE
JUN 17 7 30 PM '80
PHOENIX, ARIZONA

— all location monuments,
 — corners and end centers are
 monumented with 2" x 2" x
 5' wood posts.

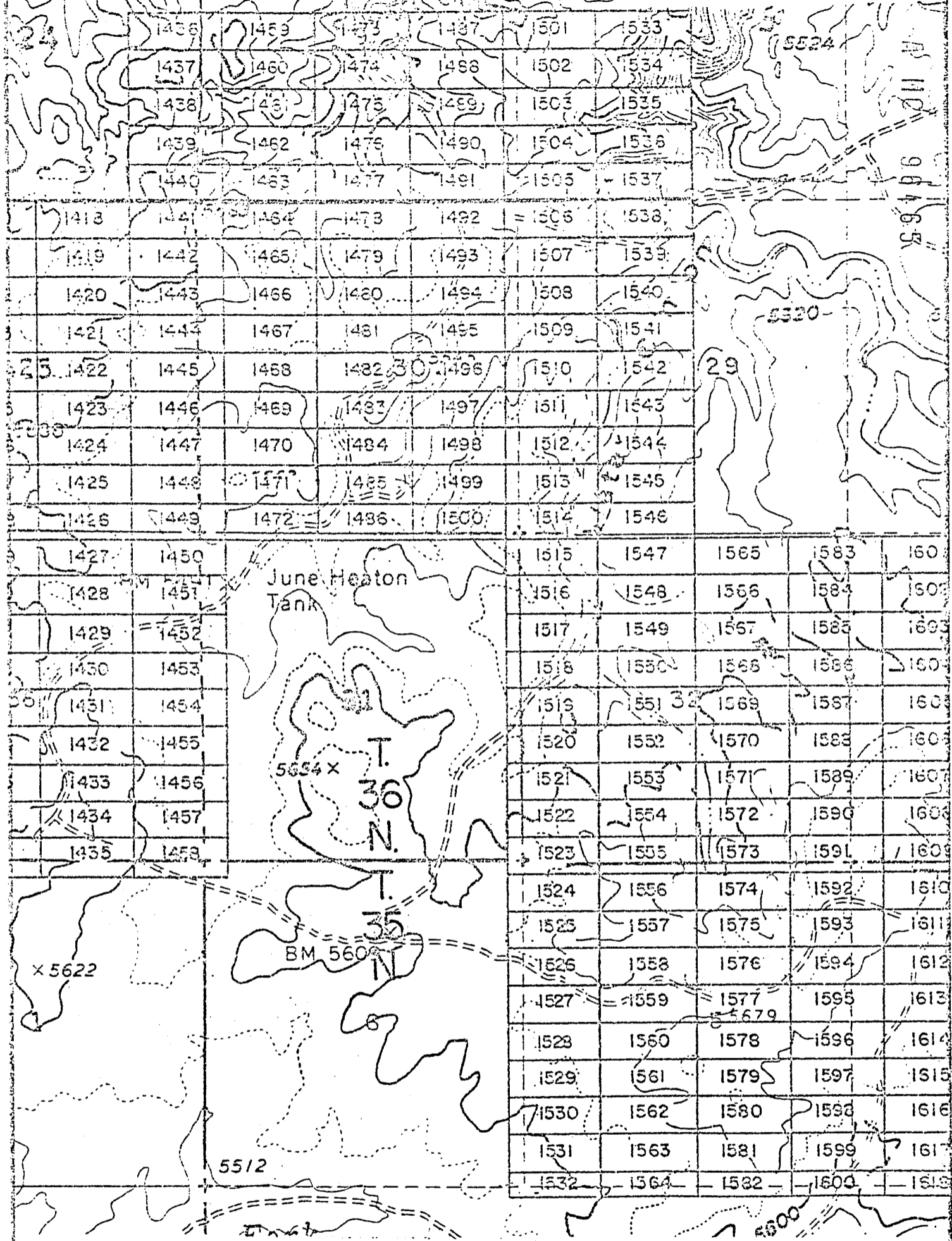


EXHIBIT MAP
 of

LODE MINING CLAIMS (SIN 1418-1600) within
 Interior, BLM AZ State within
 Data relative Townships 35 & 36 North, Ranges 4 & 5 West, G&SRM
 has been entered into an automated for
 system and images of all documents for
 have been microfilmed. Western Nuclear, Inc.
 134 Union Blvd., Suite 640
 Lakewood, Colorado 80228

THIS PAGE WILL NOT
 BE REPRODUCED SATISFACTORILY

RECEIVED
 STATE OFFICE
 30 PM '80
 PHOENIX
 ARIZONA

1" = 2000'

JAN 9 11 10 AM

INDEXED MINES

PROOFED


in book 601 of Official Records, Page s 769-770

Records of Mohave County, Arizona

ARIZONA

By Shirley Cook
Deputy Recorder

Joan McCall
Recorder



MICROFILMED

NOTICE OF LOCATION
(Lode Claim)

7 MC 96666

Notice is hereby given that Western Nuclear, Inc., whose mailing address is 134 Union Boulevard, Suite 640, Lakewood, Colorado 80228, by its undersigned agent, makes this location of the SIN #1424 lode mining claim, in the Hack's Canyon Mining District, County of Mohave, State of Arizona.

The claim is 1500 feet in length along the vein or deposit of mineral bearing rock in place and 600 feet in width (300 feet on either side of the center line of the claim), forming a claim in the shape of a parallelogram. The general course of said claim is from East to West.

This Notice is posted at the NE corner of the claim, which location monument is in Section 25, Township 36 North, Range 5 West, GSRB&M.

The location monument of said claim is located South 3600' and East 9400' from the SE corner of Section 22, Township 36 North, Range 5 West, GSRB&M, Arizona.

Said claim is located in the NE/4 of Sec. , SE/4 of Sec. 25, Twp. 36 North, Range 5 West, NW/4 of Sec. , SW/4 of Sec.

The undersigned claims the ground beginning at the location monument, being Corner No. 1 of the claim, and running thence

- South 300' to the center of the East end line; thence,
- (direction & distance)
- South 300' to Corner No. 2; thence,
- (direction & distance)
- West 1500' to Corner No. 3; thence,
- (direction & distance)
- North 300' to the center of the West end line; thence,
- (direction & distance)
- North 300' to Corner No. 4; thence,
- (direction & distance)
- East 1500' to the point of beginning.
- (direction & distance)

There are seven substantial posts, projecting at least 4 feet above the surface of the ground, or stone monuments, at least 3 feet high, one for the location monument, one at each of the four corners and one at the center of each line as prescribed by A.R.S. § 27-204.

Located, dated and posted on the ground this 28th day of October, 1979.

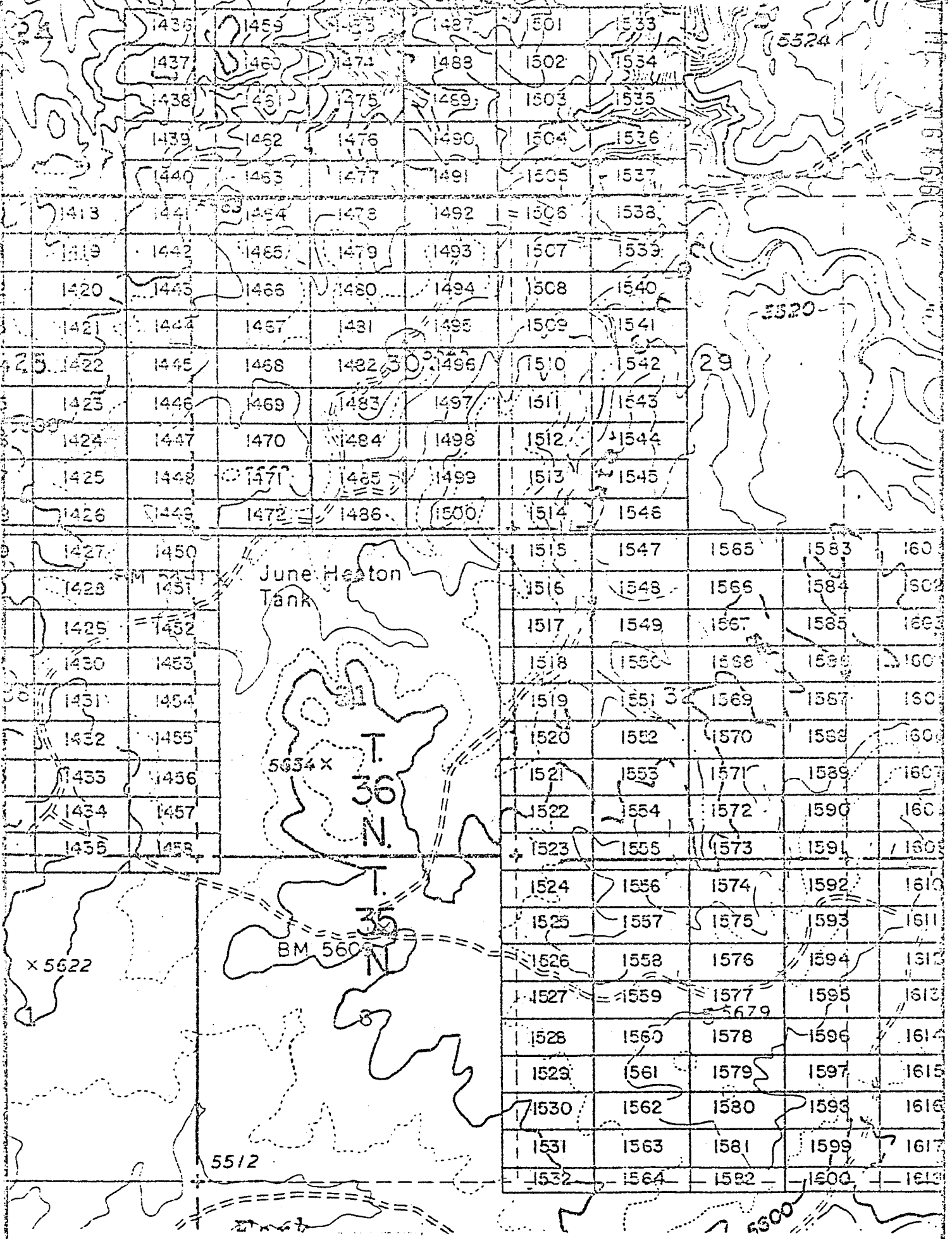
WESTERN NUCLEAR, INC.

By: Douglas F. Sterck
Douglas F. Sterck, Agent

INTERIOR, BLM AZ State Office.
Data relative to this document
has been entered into an automated
system and images of all documents
have been microfilmed.

RECEIVED
BLM AZ STATE OFFICE
PHOENIX, ARIZONA
JAN 17 7 31 PM '80

11 location monuments,
 corners and end centers are
 monumented with 2" x 2" x
 5' wood posts.



INTERIOR, BLM AZ State Office
 Data relative to the
 has been read into an automated
 system and the original
 have been microfilmed.

EXHIBIT MAP
 of
 CODE MINING CLAIMS (SIN 1418-1600)
 within
 Townships 35 & 36 North, Ranges 4 & 5 West, G&SRM
 Mohave County, Arizona
 for
 Western Nuclear, Inc.
 134 Union Blvd., Suite 640
 Lakewood, Colorado 80228

**THIS PAGE WILL NOT BE
 REPRODUCED SATISFACTORILY**

RECEIVED
 STATE OFFICE
 ARIZONA
 17 / 31 PM '80

1" = 2000'

JAN 9 11 10 AM

INDEXED

PROOFED

in book 601 of Official Records, Pages 771-772

Records of Mohave County, Arizona

MICROFILMED

ARIZONA

Joan McCall

Recorder



NOTICE OF LOCATION (Lode Claim)

Notice is hereby given that Western Nuclear, Inc., whose mailing address is 134 Union Boulevard, Suite 640, Lakewood, Colorado 80228, by its undersigned agent, makes this location of the SIN # 1425 lode mining claim, in the Hack's Canyon Mining District, County of Mohave, State of Arizona.

The claim is 1500 feet in length along the vein or deposit of mineral bearing rock in place and 600 feet in width (300 feet on either side of the center line of the claim), forming a claim in the shape of a parallelogram. The general course of said claim is from East to West.

This Notice is posted at the NE corner of the claim, which location monument is in Section 25, Township 36 North, Range 5 West, GSRB&M.

The location monument of said claim is located South 4200' and East 9400' from the SE corner of Section 22, Township 36 North, Range 5 West, GSRB&M, Arizona.

Said claim is located in the NE/4 of Sec. 25, Twp. 36 North, Range 5 West
SE/4 of Sec. 25, Twp. 36 North, Range 5 West
NW/4 of Sec. 25, Twp. 36 North, Range 5 West
SW/4 of Sec. 25, Twp. 36 North, Range 5 West

The undersigned claims the ground beginning at the location monument, being Corner No. 1 of the claim, and running thence

- South 300' to the center of the East end line; thence,
- (direction & distance)
- South 300' to Corner No. 2; thence,
- (direction & distance)
- West 1500' to Corner No. 3; thence,
- (direction & distance)
- North 300' to the center of the West end line; thence,
- (direction & distance)
- North 300' to Corner No. 4; thence,
- (direction & distance)
- East 1500' to the point of beginning.
- (direction & distance)

There are seven substantial posts, projecting at least 4 feet above the surface of the ground, or stone monuments, at least 3 feet high, one for the location monument, one at each of the four corners and one at the center of each line as prescribed by A.R.S. § 27-204.

Located, dated and posted on the ground this 28th day of October, 1979.

WESTERN NUCLEAR, INC.

By: Douglas F. Sterck
Douglas F. Sterck, Agent

RECEIVED
BLM AZ STATE OFFICE
PHOENIX, ARIZONA
JAN 17 7 31 PM '80

INTERIOR, BLM AZ State Office
Data relative to this document has been entered into an automated system and images of all documents have been microfilmed.

All location monuments, corners and end centers are monumented with 2" x 2" x 5' wood posts.

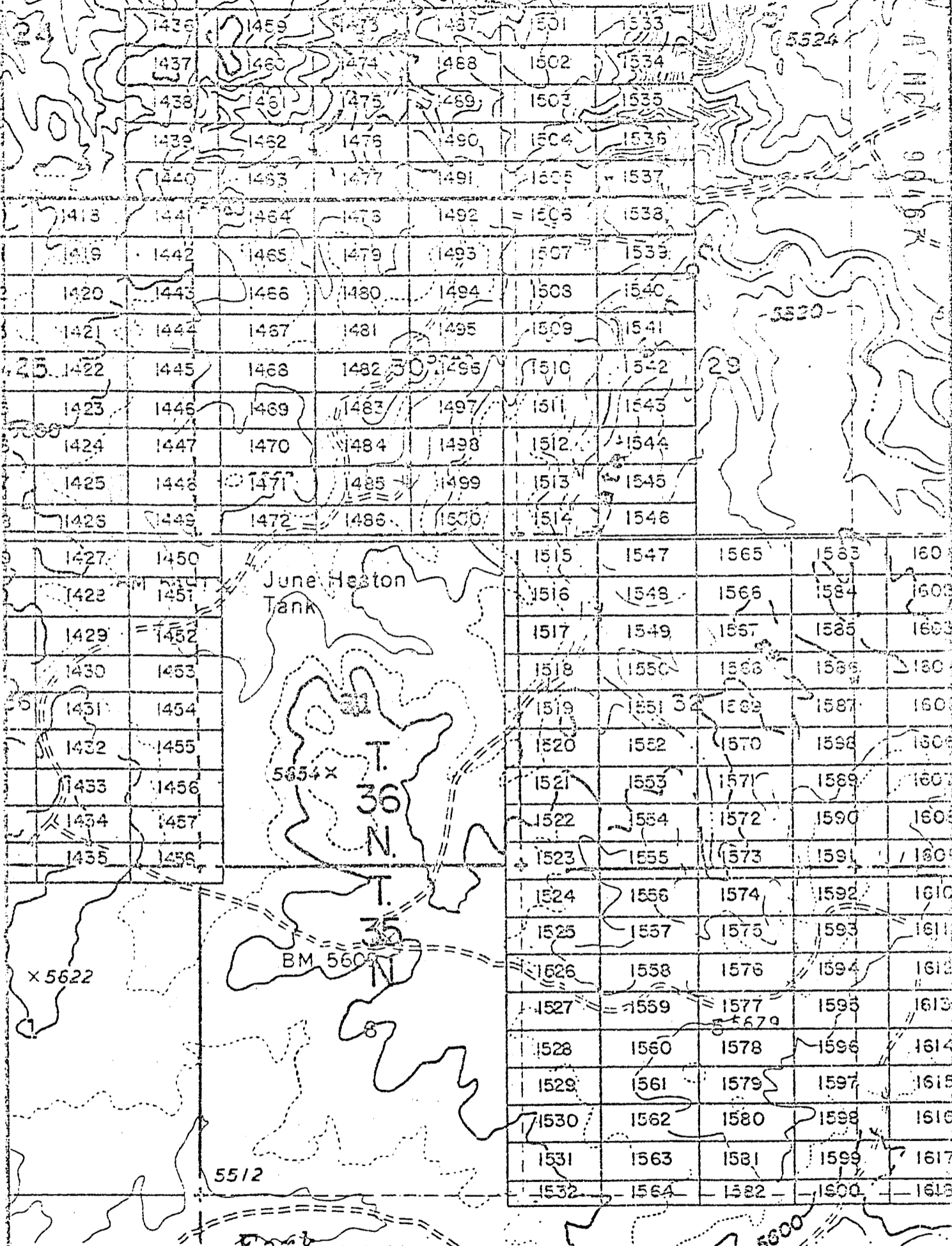


EXHIBIT MAP

of
LODE MINING CLAIMS (SIN 1418-1600)

within

Interior, BLM Townships 35 & 36 North, Ranges 4 & 5 West, G&SRM
 Mohave County, Arizona
 for
 Western Nuclear, Inc.
 134 Union Blvd., Suite 640
 Lakewood, Colorado 80228

1" = 2000'

**THIS PAGE WILL NOT
REPRODUCE SATISFACTORILY**

RECEIVED
STATE OFFICE
JUL 31 PM '80
MOHAVE COUNTY, ARIZONA

INDEXED MINES

INDEXED

JAN 9 '80 11:10 AM

in book 601 of Official Records, Page s 773-774


MICROFILMED

Records of Mohave County, Arizona

Joan McCall

PROOFED ARIZONA

By Shirley Cook
Deputy Recorder



NOTICE OF LOCATION
(Lode Claim)

Notice is hereby given that Western Nuclear, Inc., whose mailing address is 134 Union Boulevard, Suite 640, Lakewood, Colorado 80228, by its undersigned agent, makes this location of the SIN # 1426 lode mining claim, in the Hack's Canyon Mining District, County of Mohave, State of Arizona.

The claim is 1500 feet in length along the vein or deposit of mineral bearing rock in place and 600 feet in width (300 feet on either side of the center line of the claim), forming a claim in the shape of a parallelogram. The general course of said claim is from East to West.

This Notice is posted at the NE corner of the claim, which location monument is in Section 25, Township 36 North, Range 5 West, GSRB&M.

The location monument of said claim is located South 4800' and East 9400' from the SE corner of Section 22, Township 36 North, Range 5 West, GSRB&M, Arizona.

Said claim is located in the NE/4 of Sec. 36, SE/4 of Sec. 25, Twp. 36 North, Range 5 West, NW/4 of Sec. _____, SW/4 of Sec. _____

The undersigned claims the ground beginning at the location monument, being Corner No. 1 of the claim, and running thence

- South 300' to the center of the East end line; thence,
- (direction & distance)
- South 300' to Corner No. 2; thence,
- (direction & distance)
- West 1500' to Corner No. 3; thence,
- (direction & distance)
- North 300' to the center of the West end line; thence,
- (direction & distance)
- North 300' to Corner No. 4; thence,
- (direction & distance)
- East 1500' to the point of beginning.
- (direction & distance)

There are seven substantial posts, projecting at least 4 feet above the surface of the ground, or stone monuments, at least 3 feet high, one for the location monument, one at each of the four corners and one at the center of each line as prescribed by A.R.S. § 27-204.

Located, dated and posted on the ground this 28th day of October, 1979.

WESTERN NUCLEAR, INC.

By: Douglas F. Sterck

Douglas F. Sterck, Agent

INTERIOR, BLM AZ State Office
Data relative to this document
has been entered into an automated
system and images of all documents
have been microfilmed.

RECEIVED
BLM AZ STATE OFFICE
PHOENIX, ARIZONA
JAN 17 7 31 PM '80

A MC 96468

1 location monuments,
corners and end centers are
monumented with 2" x 2" x
5' wood posts.

1436	1459	1473	1487	1501	1533			
1437	1460	1474	1488	1502	1534			
1438	1461	1475	1489	1503	1535			
1439	1462	1476	1490	1504	1536			
1440	1463	1477	1491	1505	1537			
1418	1441	1464	1478	1492	1506	1538		
1419	1442	1465	1479	1493	1507	1539		
1420	1443	1466	1480	1494	1508	1540		
1421	1444	1467	1481	1495	1509	1541		
1422	1445	1468	1482	1496	1510	1542		
1423	1446	1469	1483	1497	1511	1543		
1424	1447	1470	1484	1498	1512	1544		
1425	1448	1471	1485	1499	1513	1545		
1426	1449	1472	1486	1500	1514	1546		
1427	1450			1515	1547	1565	1583	1601
1428	1451	June Heaton Tank		1516	1548	1566	1584	1602
1429	1452			1517	1549	1567	1585	1603
1430	1453			1518	1550	1568	1586	1604
1431	1454			1519	1551	1569	1587	1605
1432	1455			1520	1552	1570	1588	1606
1433	1456	5534 x	T. 36 N.	1521	1553	1571	1589	1607
1434	1457			1522	1554	1572	1590	1608
1435	1458			1523	1555	1573	1591	1609
				1524	1556	1574	1592	1610
				1525	1557	1575	1593	1611
				1526	1558	1576	1594	1612
				1527	1559	1577	1595	1613
				1528	1560	1578	1596	1614
				1529	1561	1579	1597	1615
				1530	1562	1580	1598	1616
				1531	1563	1581	1599	1617
				1532	1564	1582	1600	1618

June Heaton Tank

T. 36 N.
T. 35 N.
BM 5609

EXHIBIT MAP

Office of
LODE MINING CLAIMS (SIN 1418-1600)
within
Townships 35 & 36 North, Ranges 4 & 5 West, G&SRM
Mohave County, Arizona
for
Western Nuclear, Inc.
134 Union Blvd., Suite 640
Lakewood, Colorado 80228

THIS PAGE WILL NOT
REPRODUCE SATISFACTORILY

RECEIVED
STATE OFFICE
JUN 31 PM '80
ARIZONA

JAN 9 11 10 AM

80-858

INDEXED

in book 601 of Official Records, Page s 775-776

Records of Mohave County, Arizona

MICROFILMED

PROOFED ARIZONA

By Shirley Cook
Deputy Recorder

Joan McCall



NOTICE OF LOCATION (Lode Claim)

Notice is hereby given that Western Nuclear, Inc., whose mailing address is 134 Union Boulevard, Suite 640, Lakewood, Colorado 80228, by its undersigned agent, makes this location of the SIN # 1427 lode mining claim, in the Hack's Canyon Mining District, County of Mohave, State of Arizona.

The claim is 1500 feet in length along the vein or deposit of mineral bearing rock in place and 600 feet in width (300 feet on either side of the center line of the claim), forming a claim in the shape of a parallelogram. The general course of said claim is from East to West.

This Notice is posted at the NE corner of the claim, which location monument is in Section 36, Township 36 North, Range 5 West, GSRB&M.

The location monument of said claim is located South 5400' and East 9400' from the SE corner of Section 22, Township 36 North, Range 5 West, GSRB&M, Arizona.

Said claim is located in the NE/4 of Sec. 36, SE/4 of Sec. _____, Twp. 36 North, Range 5 West
NW/4 of Sec. _____
SW/4 of Sec. _____

The undersigned claims the ground beginning at the location monument, being Corner No. 1 of the claim, and running thence

- South 300' to the center of the East end line; thence,
- (direction & distance)
- South 300' to Corner No. 2; thence,
- (direction & distance)
- West 1500' to Corner No. 3; thence,
- (direction & distance)
- North 300' to the center of the West end line; thence,
- (direction & distance)
- North 300' to Corner No. 4; thence,
- (direction & distance)
- East 1500' to the point of beginning.
- (direction & distance)

There are seven substantial posts, projecting at least 4 feet above the surface of the ground, or stone monuments, at least 3 feet high, one for the location monument, one at each of the four corners and one at the center of each line as prescribed by A.R.S. § 27-204.

Located, dated and posted on the ground this 28th day of October, 1979.

WESTERN NUCLEAR, INC.

By: Douglas F. Sterck
Douglas F. Sterck, Agent

INTERIOR, BLM AZ State Office
Data relative to this document
has been entered into an
system and images of all documents
have been microfilmed.

RECEIVED
BLM AZ STATE OFFICE
PHOENIX, ARIZONA
JAN 17 7 31 PM '80

A HC 96469

All location monuments, corners and end centers are monumented with 2" x 2" x 5' wood posts.

1436	1459	1473	1487	1501	1533		
1437	1460	1474	1488	1502	1534	5524	
1438	1461	1475	1489	1503	1535		
1439	1462	1476	1490	1504	1536		
1440	1463	1477	1491	1505	1537		
1441	1464	1478	1492	1506	1538		
1442	1465	1479	1493	1507	1539		
1443	1466	1480	1494	1508	1540		
1444	1467	1481	1495	1509	1541	2320	
1445	1468	1482	1496	1510	1542	29	
1446	1469	1483	1497	1511	1543		
1447	1470	1484	1498	1512	1544		
1448	1471	1485	1499	1513	1545		
1449	1472	1486	1500	1514	1546		
1450				1515	1547	1565	1583
1451				1516	1548	1566	1584
1452				1517	1549	1567	1585
1453				1518	1550	1568	1586
1454				1519	1551	1569	1587
1455				1520	1552	1570	1588
1456				1521	1553	1571	1589
1457				1522	1554	1572	1590
1458				1523	1555	1573	1591
				1524	1556	1574	1592
				1525	1557	1575	1593
				1526	1558	1576	1594
				1527	1559	1577	1595
				1528	1560	1578	1596
				1529	1561	1579	1597
				1530	1562	1580	1598
				1531	1563	1581	1599
				1532	1564	1582	1600

June Heaton Tank

T. 36 N.

T. 35 N.

5534 X

BM 560

X 5622

5512

EXHIBIT MAP

of LODE MINING CLAIMS (SIN 1418-1600) within

Townships 35 & 36 North, Ranges 4 & 5 West, G&SRM within Mohave County, Arizona for Western Nuclear, Inc. Union Blvd., Suite 640 Lakewood, Colorado 80228

THIS PAGE WILL NOT REPRODUCE SATISFACTORILY

RECEIVED
L.M.A. STATE OFFICE
PHOENIX, ARIZONA
JUN 17 7 31 PM '80

has been entered into an automated system and images of all documents have been microfilmed.

1" = 2000'

JAN 9 '80 - 11 AM

INDEXED MINES

MICROFILMED

in book 601 of Official Records, Page s 777-778

INDEXED

Records of Mohave County, Arizona

PROOFED

ARIZONA

Shirley Cook
Deputy Recorder

Joan McCall



NOTICE OF LOCATION
(Lode Claim)

A MC 96470

Notice is hereby given that Western Nuclear, Inc., whose mailing address is 134 Union Boulevard, Suite 640, Lakewood, Colorado 80228, by its undersigned agent, makes this location of the SIN # 1428 lode mining claim, in the Hack's Canyon Mining District, County of Mohave, State of Arizona.

The claim is 1500 feet in length along the vein or deposit of mineral bearing rock in place and 600 feet in width (300 feet on either side of the center line of the claim), forming a claim in the shape of a parallelogram. The general course of said claim is from East to West.

This Notice is posted at the NE corner of the claim, which location monument is in Section 36, Township 36 North, Range 5 West, GSRB&M.

The location monument of said claim is located South 6000' and East 9400' from the SE corner of Section 22, Township 36 North, Range 5 West, GSRB&M, Arizona.

Said claim is located in the NE/4 of Sec. 36, SE/4 of Sec. _____, Twp. 36 North, Range 5 West, NW/4 of Sec. _____, SW/4 of Sec. _____

The undersigned claims the ground beginning at the location monument, being Corner No. 1 of the claim, and running thence

- South 300' to the center of the East end line; thence, (direction & distance)
- South 300' to Corner No. 2; thence, (direction & distance)
- West 1500' to Corner No. 3; thence, (direction & distance)
- North 300' to the center of the West end line; thence, (direction & distance)
- North 300' to Corner No. 4; thence, (direction & distance)
- East 1500' to the point of beginning. (direction & distance)

There are seven substantial posts, projecting at least 4 feet above the surface of the ground, or stone monuments, at least 3 feet high, one for the location monument, one at each of the four corners and one at the center of each line as prescribed by A.R.S. § 27-204.

Located, dated and posted on the ground this 28th day of October, 1979.

WESTERN NUCLEAR, INC.

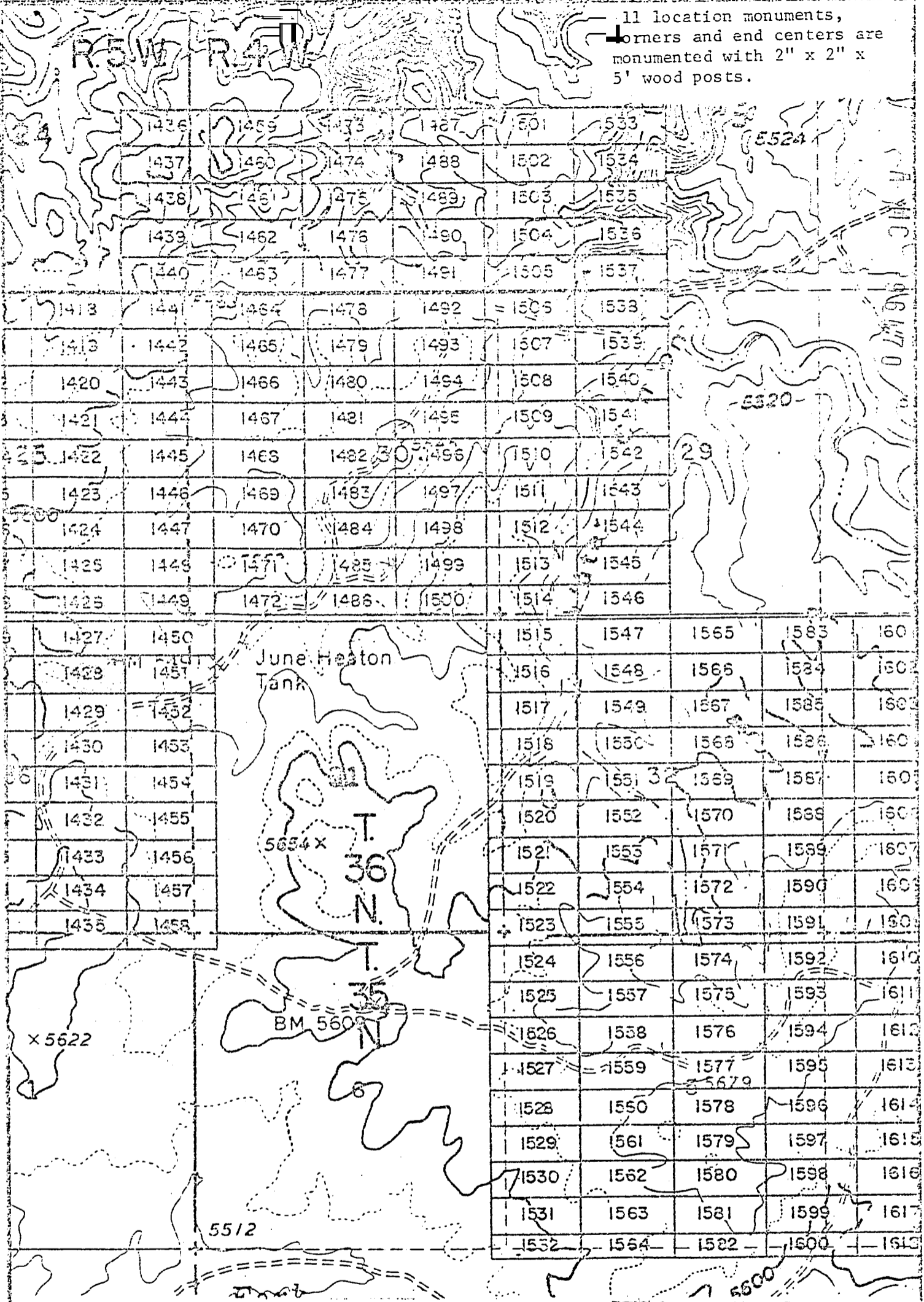
By: Douglas F. Sterck

Douglas F. Sterck, Agent

INTERIOR, BLM AZ State Office
Data relative to this document
has been entered into an automated
system and images of all documents
have been microfilmed.

RECEIVED
BLM AZ STATE OFFICE
PHOENIX, ARIZONA
JAN 17 / 31 PM '80

All location monuments, corners and end centers are monumented with 2" x 2" x 5' wood posts.



THIS PAGE WILL NOT REPRODUCE SATISFACTORILY

EXHIBIT MAP

of
LODE MINING CLAIMS (SIN 1418-1600)
within

Townships 35 & 36 North, Ranges 4 & 5 West, G&SRM
Mohave County, Arizona

INTERIOR, BLM AZ
Data relative to this Western Nuclear, Inc.
has been entered into the 134 Union Blvd., Suite 640
system and images of all documents Lakewood, Colorado 80228
have been microfilmed.


RECEIVED
BLM AZ STATE OFFICE
JAN 17 / 31 PM '80
PHOENIX, ARIZONA

Joan McCall

ARIZONA

Shirley Cook
Deputy Recorder

3.10



NOTICE OF LOCATION
(Lode Claim)

Notice is hereby given that Western Nuclear, Inc., whose mailing address is 134 Union Boulevard, Suite 640, Lakewood, Colorado 80228, by its undersigned agent, makes this location of the SIN #1429 lode mining claim, in the Hack's Canyon Mining District, County of Mohave, State of Arizona.

The claim is 1500 feet in length along the vein or deposit of mineral bearing rock in place and 600 feet in width (300 feet on either side of the center line of the claim), forming a claim in the shape of a parallelogram. The general course of said claim is from East to West.

This Notice is posted at the NE corner of the claim, which location monument is in Section 36, Township 36 North, Range 5 West, GSRB&M.

The location monument of said claim is located South 6600' and East 9400' from the SE corner of Section 22', Township 36 North, Range 5 West, GSRB&M, Arizona.

Said claim is located in the NE/4 of Sec. 36, SE/4 of Sec. _____, Twp. 36 North, Range 5 West
NW/4 of Sec. _____
SW/4 of Sec. _____

The undersigned claims the ground beginning at the location monument, being Corner No. 1 of the claim, and running thence

- South 300' to the center of the East end line; thence,
- (direction & distance)
- South 300' to Corner No. 2; thence,
- (direction & distance)
- West 1500' to Corner No. 3; thence,
- (direction & distance)
- North 300' to the center of the West end line; thence,
- (direction & distance)
- North 300' to Corner No. 4; thence,
- (direction & distance)
- East 1500' to the point of beginning.
- (direction & distance)

There are seven substantial posts, projecting at least 4 feet above the surface of the ground, or stone monuments, at least 3 feet high, one for the location monument, one at each of the four corners and one at the center of each line as prescribed by A.R.S. § 27-204.

Located, dated and posted on the ground this 28th day of October, 1979.

WESTERN NUCLEAR, INC.

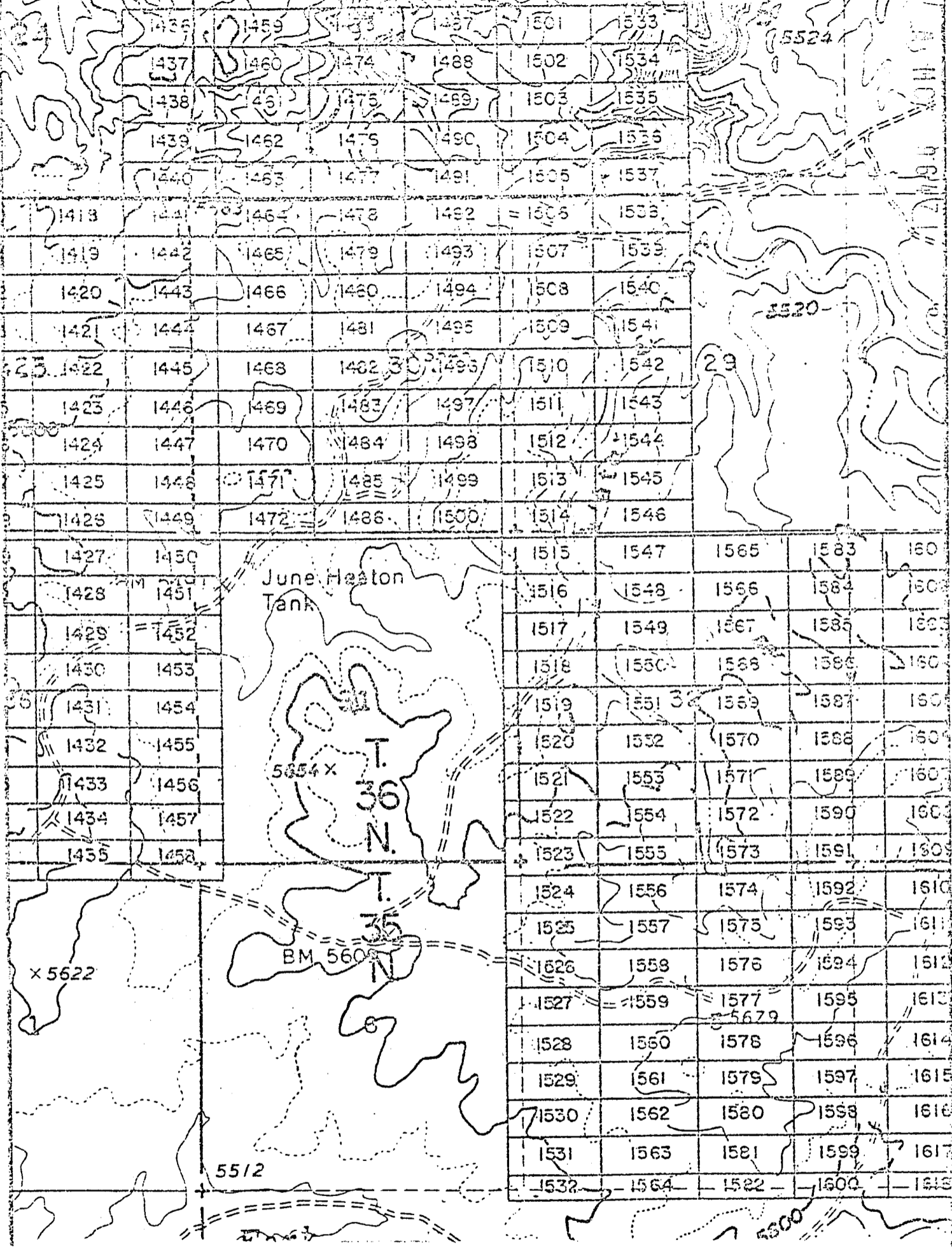
By: Douglas F. Sterck
Douglas F. Sterck, Agent

INTERIOR, BLM AZ State Office
Data relative to this document
has been entered into an automated
system and images of all documents
have been microfilmed.

RECEIVED
BLM AZ STATE OFFICE
PHOENIX, ARIZONA
JAN 17 / 31 PM '80

A MC 96471

— all location monuments,
 — corners and end centers are
 monumented with 2" x 2" x
 5' wood posts.



INTERIOR, BLM AZ Office
 Data relative to this document
 has been entered into an automated
 system and images of all documents
 have been microfilmed.

1" = 2000'

EXHIBIT MAP
 of
CLAIMS (SIN 1418-1600)
 within
 Townships 35 & 36 North, Ranges 4 & 5 West, G&SRM
 Mohave County, Arizona
 for
 Western Nuclear, Inc.
 134 Union Blvd., Suite 640
 Lakewood, Colorado 80228

THIS PAGE WILL NOT
 BE REPRODUCED SATISFACTORILY
 IF REPRODUCED BY OTHER MEANS

RECEIVED
 STATE OFFICE
 17 / 32 PM '80
 MOHAVE, ARIZONA

JAN 9 '80 - 11 10 A


in book 601 of Official Records, Page s 781-782

Records of Mohave County, Arizona

Joan McCall

ARIZONA

By Shirley Cook
Deputy Recorder



NOTICE OF LOCATION
(Lode Claim)

A MC 96472

Notice is hereby given that Western Nuclear, Inc., whose mailing address is 134 Union Boulevard, Suite 640, Lakewood, Colorado 80228, by its under-
signed agent, makes this location of the SIN # 1430 lode mining claim,
in the Hack's Canyon Mining District, County of Mohave,
State of Arizona.

The claim is 1500 feet in length along the vein or deposit of mineral bearing rock in place and 600 feet in width (300 feet on either side of the center line of the claim), forming a claim in the shape of a parallelogram. The general course of said claim is from East to West.

This Notice is posted at the NE corner of the claim, which location monument is in Section 36, Township 36 North, Range 5 West, GSRB&M.

The location monument of said claim is located South 7200' and East 9400' from the SE corner of Section 22, Township 36 North, Range 5 West, GSRB&M, Arizona.

Said claim is located in the NE/4 of Sec. 36, SE/4 of Sec. , Twp. 36 North, Range 5 West
NW/4 of Sec.
SW/4 of Sec.

The undersigned claims the ground beginning at the location monument, being Corner No. 1 of the claim, and running thence

- South 300' to the center of the East end line; thence,
- (direction & distance)
- South 300' to Corner No. 2; thence,
- (direction & distance)
- West 1500' to Corner No. 3; thence,
- (direction & distance)
- North 300' to the center of the West end line; thence,
- (direction & distance)
- North 300' to Corner No. 4; thence,
- (direction & distance)
- East 1500' to the point of beginning.
- (direction & distance)

There are seven substantial posts, projecting at least 4 feet above the surface of the ground, or stone monuments, at least 3 feet high, one for the location monument, one at each of the four corners and one at the center of each line as prescribed by A.R.S. § 27-204.

Located, dated and posted on the ground this 28th day of October, 1979.

WESTERN NUCLEAR, INC.

By: Douglas F. Sterck
Douglas F. Sterck, Agent

RECEIVED
BLM, AZ STATE OFFICE
JAN 17 7 32 PM '80
PHOENIX, ARIZONA

INTERIOR, BLM AZ State Office
Data relative to this document
has been entered into an automated
system and images of all documents
have been microfilmed.

All location monuments, corners and end centers are monumented with 2" x 2" x 5' wood posts.

1436	1459	1473	1497	1501	1533	
1437	1460	1474	1488	1502	1534	5524
1438	1461	1475	1489	1503	1535	
1439	1462	1476	1490	1504	1536	
1440	1463	1477	1491	1505	1537	
1418	1441	1454	1473	1492	1506	1538
1419	1442	1465	1479	1493	1507	1539
1420	1445	1466	1480	1494	1508	1540
1421	1444	1467	1481	1495	1509	1541
1422	1445	1468	1482	1496	1510	1542
1423	1446	1469	1483	1497	1511	1543
1424	1447	1470	1484	1498	1512	1544
1425	1448	1471	1485	1499	1513	1545
1426	1449	1472	1486	1500	1514	1546
1427	1450			1515	1547	1565
1428	1451	June Heaton Tank		1516	1548	1566
1429	1452			1517	1549	1567
1430	1453			1518	1550	1568
1431	1454			1519	1551	1569
1432	1455			1520	1552	1570
1433	1456	5554 x		1521	1553	1571
1434	1457	T. 36 N.		1522	1554	1572
1435	1458			1523	1555	1573
				1524	1556	1574
				1525	1557	1575
				1526	1558	1576
				1527	1559	1577
				1528	1560	1578
				1529	1561	1579
				1530	1562	1580
				1531	1563	1581
				1532	1564	1582
						1583
						1584
						1585
						1586
						1587
						1588
						1589
						1590
						1591
						1592
						1593
						1594
						1595
						1596
						1597
						1598
						1599
						1600

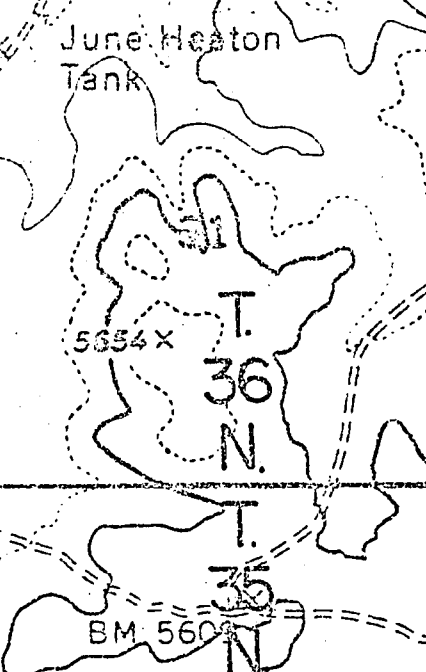


EXHIBIT MAP

of
 LODGE MINING CLAIMS (SIN 1418-1600)
 INTERIOR, BLM AZ
 Data relative to this document
 has been entered into an electronic
 system and images of all documents
 have been microfilmed.
 Mohave County, Arizona
 Western Nuclear, Inc.
 134 Union Blvd., Suite 640
 Lakewood, Colorado 80228

THIS PAGE WILL NOT
 REPRODUCE SATISFACTORILY.

RECEIVED
 PHOENIX, ARIZONA
 JUN 17 7 32 PM '80
 LAND STATE OFFICE

1" = 2000'

INDEXED MINES INDEXED MICROFILMED PROOFED

Records of Mohave County, Arizona

By Shirley Cook
Deputy Recorder

Joan McCall

ARIZONA



NOTICE OF LOCATION
(Lode Claim)

Notice is hereby given that Western Nuclear, Inc., whose mailing address is 134 Union Boulevard, Suite 640, Lakewood, Colorado 80228, by its undersigned agent, makes this location of the SIN # 1431 lode mining claim, in the Hack's Canyon Mining District, County of Mohave, State of Arizona.

The claim is 1500 feet in length along the vein or deposit of mineral bearing rock in place and 600 feet in width (300 feet on either side of the center line of the claim), forming a claim in the shape of a parallelogram. The general course of said claim is from East to West.

This Notice is posted at the NE corner of the claim, which location monument is in Section 36, Township 36 North, Range 5 West, GSRB&M.

The location monument of said claim is located South 7800' and East 9400' from the SE corner of Section 22, Township 36 North, Range 5 West, GSRB&M, Arizona.

Said claim is located in the NE/4 of Sec. 36, SE/4 of Sec. 36, Twp. 36 North, Range 5 West
NW/4 of Sec. _____
SW/4 of Sec. _____

The undersigned claims the ground beginning at the location monument, being Corner No. 1 of the claim, and running thence

- South 300' to the center of the East end line; thence,
- (direction & distance)
- South 300' to Corner No. 2; thence,
- (direction & distance)
- West 1500' to Corner No. 3; thence,
- (direction & distance)
- North 300' to the center of the West end line; thence,
- (direction & distance)
- North 300' to Corner No. 4; thence,
- (direction & distance)
- East 1500' to the point of beginning.
- (direction & distance)

There are seven substantial posts, projecting at least 4 feet above the surface of the ground, or stone monuments, at least 3 feet high, one for the location monument, one at each of the four corners and one at the center of each line as prescribed by A.R.S. § 27-204.

Located, dated and posted on the ground this 28th day of October, 1979.

WESTERN NUCLEAR, INC.

By: Douglas F. Sterck
Douglas F. Sterck, Agent

RECEIVED
BLM, AZ STATE OFFICE
PHOENIX, ARIZONA
JAN 17 7 32 PM '80

INTERIOR, BLM AZ State Office
Data relative to this document
has been entered into an automated
system and images of all documents
have been microfilmed.

A MC 96473

All location monuments,
—corners and end centers are
monumented with 2" x 2" x
5' wood posts.

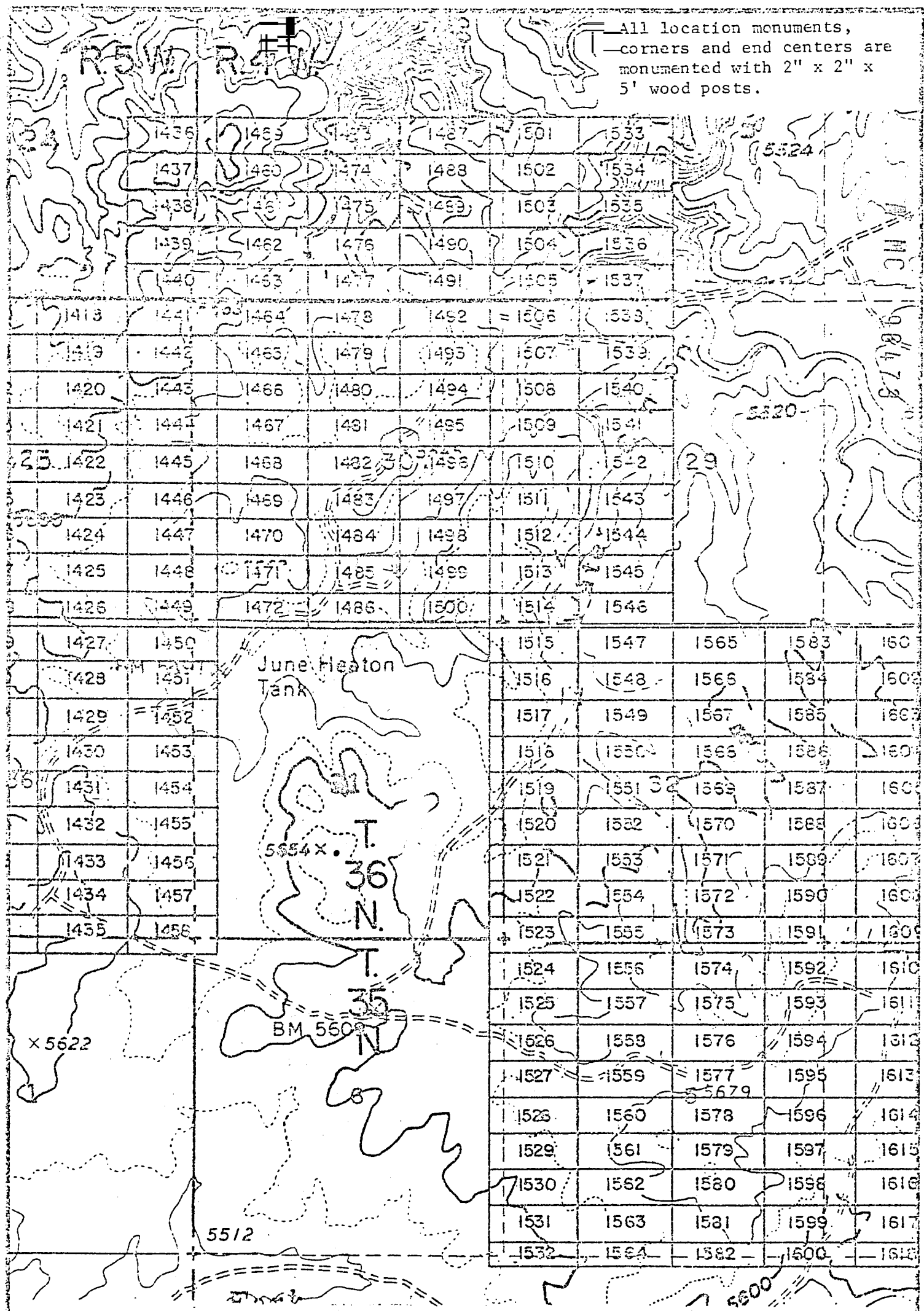


EXHIBIT MAP

of
LODE MINING CLAIMS (SIN 1418-1600)

**THIS PAGE WILL NOT
REPRODUCE SATISFACTORILY**

within
INTERIOR, BLM, AZ, State Office
Townships 35 & 36 North, Ranges 4 & 5 West, G&SRM
Data relative to this document have been entered into an automated system and images of all documents have been microfilmed.
for
Western Nuclear, Inc.
134 Union Blvd., Suite 640
Lakewood, Colorado 80228

RECEIVED
BLM STATE OFFICE
PHOENIX, ARIZONA
17 7 32 PM '80

JAN 9 11 10 AM

INDEXED MINES

MICROFILMED

A MC 96474

PROOFED

ARIZONA

in book 601 of Official Records, Page s 785-786

Records of Mohave County, Arizona

Joan McCall

By Shirley Cook
Deputy Recorder

3.00



NOTICE OF LOCATION
(Lode Claim)

Notice is hereby given that Western Nuclear, Inc., whose mailing address is 134 Union Boulevard, Suite 640, Lakewood, Colorado 80228, by its undersigned agent, makes this location of the SIN # 1432 lode mining claim, in the Hack's Canyon Mining District, County of Mohave, State of Arizona.

The claim is 1500 feet in length along the vein or deposit of mineral bearing rock in place and 600 feet in width (300 feet on either side of the center line of the claim), forming a claim in the shape of a parallelogram. The general course of said claim is from East to West.

This Notice is posted at the NE corner of the claim, which location monument is in Section 36, Township 36 North, Range 5 West, GSRB&M.

The location monument of said claim is located South 8400' and East 9400' from the SE corner of Section 22, Township 36 North, Range 5 West, GSRB&M, Arizona.

Said claim is located in the NE/4 of Sec. _____
SE/4 of Sec. 36, Twp. 36 North, Range 5 West
NW/4 of Sec. _____
SW/4 of Sec. _____

The undersigned claims the ground beginning at the location monument, being Corner No. 1 of the claim, and running thence

- South 300' to the center of the East end line; thence,
- (direction & distance)
- South 300' to Corner No. 2; thence,
- (direction & distance)
- West 1500' to Corner No. 3; thence,
- (direction & distance)
- North 300' to the center of the West end line; thence,
- (direction & distance)
- North 300' to Corner No. 4; thence,
- (direction & distance)
- East 1500' to the point of beginning.
- (direction & distance)

There are seven substantial posts, projecting at least 4 feet above the surface of the ground, or stone monuments, at least 3 feet high, one for the location monument, one at each of the four corners and one at the center of each line as prescribed by A.R.S. § 27-204.

Located, dated and posted on the ground this 28th day of October, 1979.

WESTERN NUCLEAR, INC.

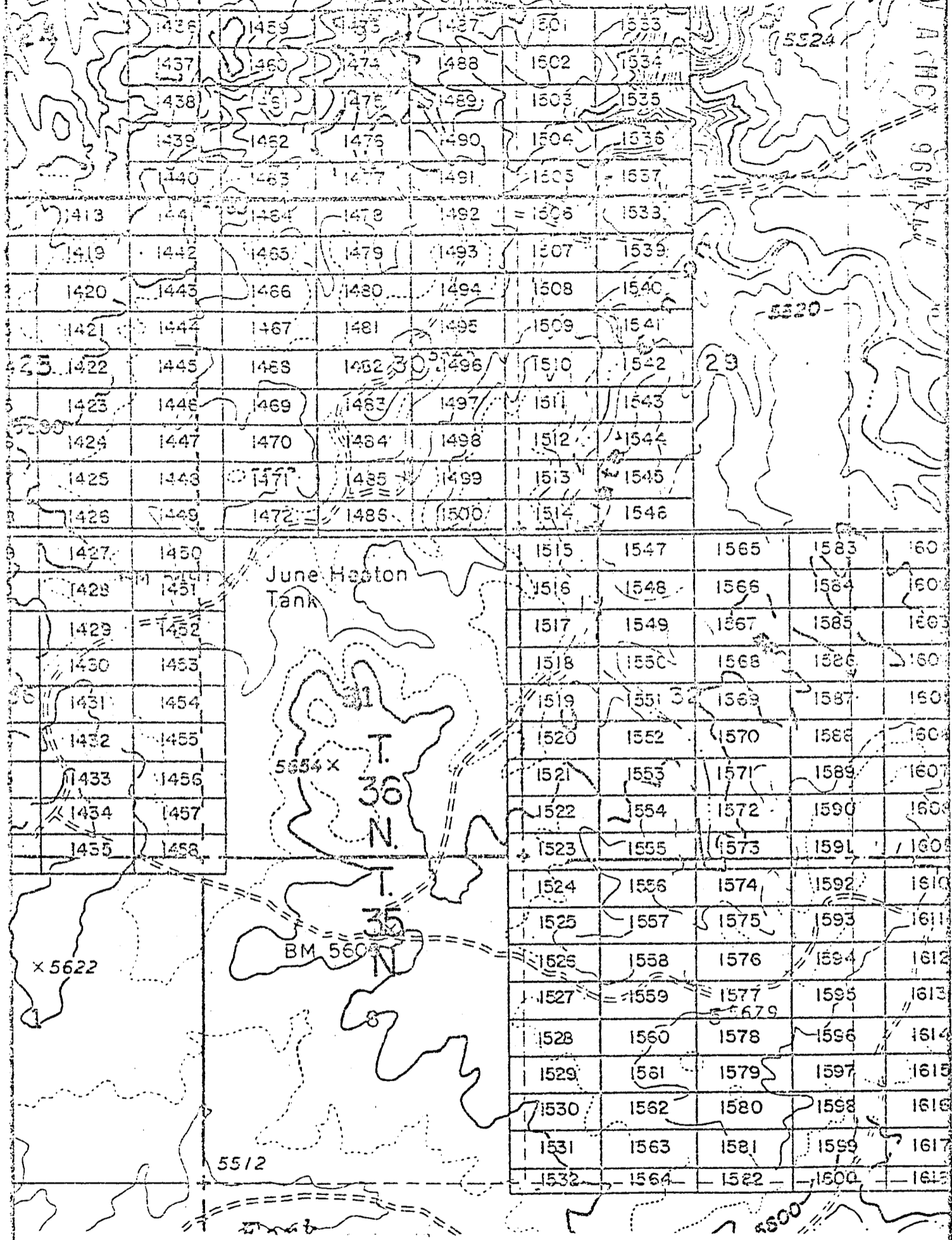
By: Douglas F. Sterck

Douglas F. Sterck, Agent

INTERIOR, BLM AZ State Office
Data relative to this document
has been entered into an automated
system and images of all documents
have been microfilmed.

RECEIVED
BLM AZ STATE OFFICE
PHOENIX, ARIZONA
JAN 17 7 32 PM '80

All location monuments, corners and end centers are monumented with 2" x 2" x 5' wood posts.



1426	1459	1473	1487	1501	1533				
1427	1460	1474	1488	1502	1534				
1428	1461	1475	1489	1503	1535				
1429	1462	1476	1490	1504	1536				
1430	1463	1477	1491	1505	1537				
1431	1464	1478	1492	1506	1538				
1432	1465	1479	1493	1507	1539				
1433	1466	1480	1494	1508	1540				
1434	1467	1481	1495	1509	1541				
1435	1468	1482	1496	1510	1542				
1436	1469	1483	1497	1511	1543				
1437	1470	1484	1498	1512	1544				
1438	1471	1485	1499	1513	1545				
1439	1472	1486	1500	1514	1546				
1440	1450			1515	1547	1565	1583	1601	
1441	1451	June Hoston Tank		1516	1548	1566	1584	1602	
1442	1452			1517	1549	1567	1585	1603	
1443	1453			1518	1550	1568	1586	1604	
1444	1454			1519	1551	1569	1587	1605	
1445	1455			1520	1552	1570	1588	1606	
1446	1456			1521	1553	1571	1589	1607	
1447	1457			1522	1554	1572	1590	1608	
1448	1458			1523	1555	1573	1591	1609	
1449				1524	1556	1574	1592	1610	
1450				1525	1557	1575	1593	1611	
1451				1526	1558	1576	1594	1612	
1452				1527	1559	1577	1595	1613	
1453				1528	1560	1578	1596	1614	
1454				1529	1561	1579	1597	1615	
1455				1530	1562	1580	1598	1616	
1456				1531	1563	1581	1599	1617	
1457				1532	1564	1582	1600	1618	

EXHIBIT MAP

of
LODE MINING CLAIMS (SIN 1418-1600)

within
INTERIOR, Townships 35 & 36 North, Ranges 4 & 5 West, G&SRM
Data relative to this area in Coconino County, Arizona
has been entered into an automated system and images of all documents
have been microfilmed.
Western Nuclear, Inc.
134 Union Blvd., Suite 640
Lakewood, Colorado 80228



1" = 2000'

THIS PAGE WILL NOT REPRODUCE SATISFACTORILY

RECEIVED
BUREAU OF LAND MANAGEMENT
ARIZONA STATE OFFICE
17 7 32 PM '80
PHOENIX, ARIZONA

Records of Mohave County, Arizona

Joan McCall

By Shirley Cook
Deputy Recorder

3.10



NOTICE OF LOCATION
(Lode Claim)

Notice is hereby given that Western Nuclear, Inc., whose mailing address is 134 Union Boulevard, Suite 640, Lakewood, Colorado 80228, by its undersigned agent, makes this location of the SIN #1433 lode mining claim, in the Hack's Canyon Mining District, County of Mohave, State of Arizona.

The claim is 1500 feet in length along the vein or deposit of mineral bearing rock in place and 600 feet in width (300 feet on either side of the center line of the claim), forming a claim in the shape of a parallelogram. The general course of said claim is from East to West.

This Notice is posted at the NE corner of the claim, which location monument is in Section 36, Township 36 North, Range 5 West, GSRB&M.

The location monument of said claim is located South 9000' and East 9400' from the SE corner of Section 22, Township 36 North, Range 5 West, GSRB&M, Arizona.

Said claim is located in the NE/4 of Sec. 36, Twp. 36 North, Range 5 West
NW/4 of Sec.
SW/4 of Sec.

The undersigned claims the ground beginning at the location monument, being Corner No. 1 of the claim, and running thence

- South 300' to the center of the East end line; thence,
- (direction & distance)
- South 300' to Corner No. 2; thence,
- (direction & distance)
- West 1500' to Corner No. 3; thence,
- (direction & distance)
- North 300' to the center of the West end line; thence,
- (direction & distance)
- North 300' to Corner No. 4; thence,
- (direction & distance)
- East 1500' to the point of beginning.
- (direction & distance)

There are seven substantial posts, projecting at least 4 feet above the surface of the ground, or stone monuments, at least 3 feet high, one for the location monument, one at each of the four corners and one at the center of each line as prescribed by A.R.S. § 27-204.

Located, dated and posted on the ground this 28th day of October, 1979.

WESTERN NUCLEAR, INC.

By: Douglas F. Sterck
Douglas F. Sterck, Agent

INTERIOR, BLM AZ State Office
Data relative to this monument
has been entered into an automated
system and images of all documents
have been microfilmed.

RECEIVED
BLM AZ STATE OFFICE
JAN 17 1 32 PM '80
MOHAVE, ARIZONA

1 location monuments,
 Corners and end centers are
 monumented with 2" x 2" x
 5' wood posts.

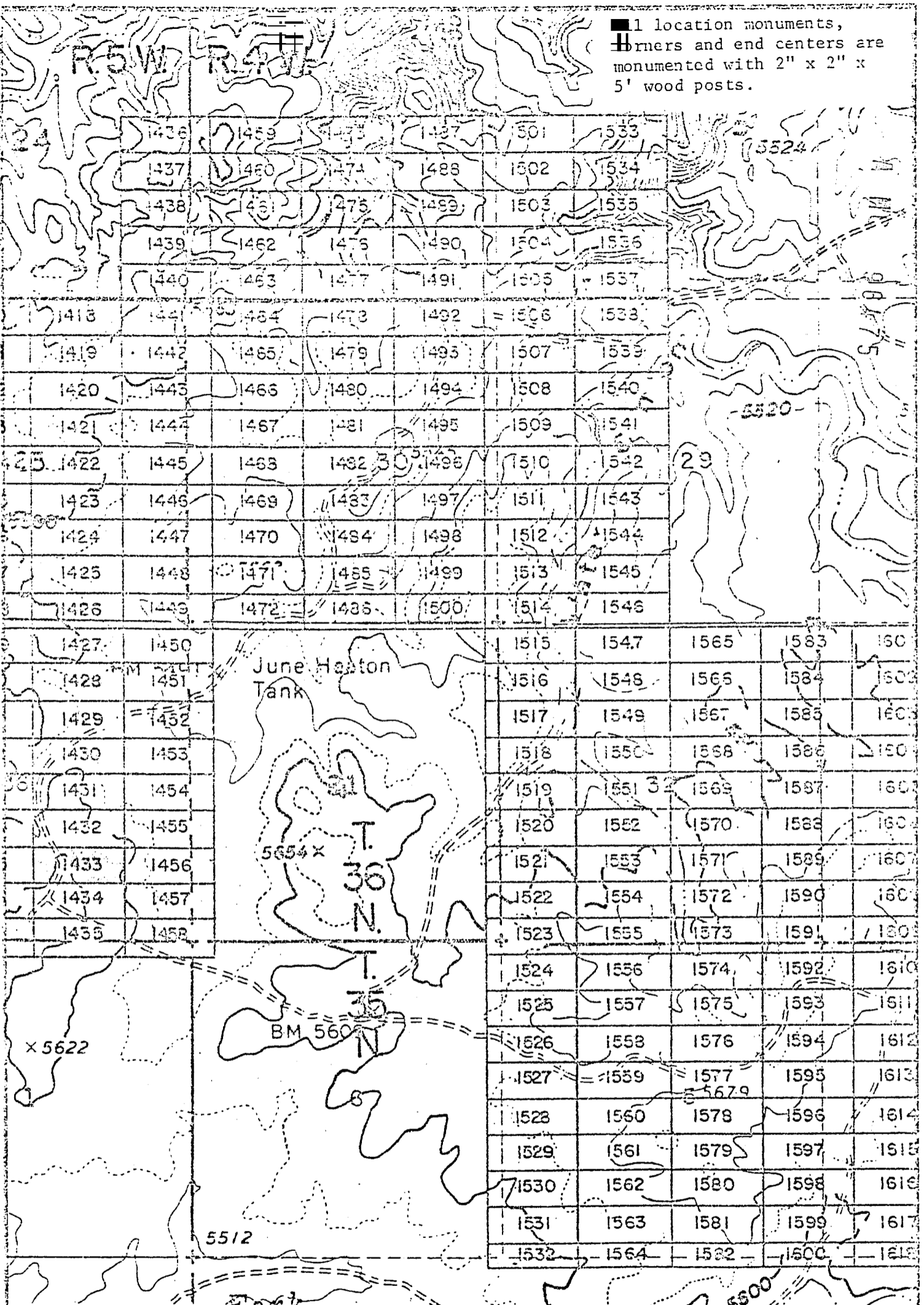


EXHIBIT MAP

of
 LODE MINING CLAIMS (SIN 1418-1600)
 within

Townships 35 & 36 North, Ranges 4 & 5 West, G&SRM
 Mohave County, Arizona

INTERIOR, BLM AZ State Office for
 Data relative to the dovestern Nuclear, Inc.
 has been entered into an -134 Union Blvd., Suite 640
 and images of all Lakewood, Colorado 80228
 microfilmed.

1" = 2000'

**THIS PAGE WILL NOT
 REPRODUCE SATISFACTORILY**

RECEIVED
 BLM AZ STATE OFFICE
 PHOENIX, ARIZONA
 11/17/80 7:32 PM '80

80-665
INDEXED LINES

MICROFILMED

INDEXED

PROOFED
ARIZONA

A MC 96476

In book 601 of Official Records, Page s 789-790
Records of Mohave County, Arizona

By Shirley Cook Joan McCall
Deputy Recorder Recorder



NOTICE OF LOCATION
(Lode Claim)

Notice is hereby given that Western Nuclear, Inc., whose mailing address is 134 Union Boulevard, Suite 640, Lakewood, Colorado 80228, by its undersigned agent, makes this location of the SIN # 1434 lode mining claim, in the Hack's Canyon Mining District, County of Mohave, State of Arizona.

The claim is 1500 feet in length along the vein or deposit of mineral bearing rock in place and 600 feet in width (300 feet on either side of the center line of the claim), forming a claim in the shape of a parallelogram. The general course of said claim is from East to West.

This Notice is posted at the NE corner of the claim, which location monument is in Section 36, Township 36 North, Range 5 West, GSRB&M.

The location monument of said claim is located South 9600' and East 9400' from the SE corner of Section 22, Township 36 North, Range 5 West, GSRB&M, Arizona.

Said claim is located in the NE/4 of Sec. ,
SE/4 of Sec. 36, Twp. 36 North, Range 5 West
NW/4 of Sec.
SW/4 of Sec.

The undersigned claims the ground beginning at the location monument, being Corner No. 1 of the claim, and running thence

- South 300' to the center of the East end line; thence,
- (direction & distance)
- South 300' to Corner No. 2; thence,
- (direction & distance)
- West 1500' to Corner No. 3; thence,
- (direction & distance)
- North 300' to the center of the West end line; thence,
- (direction & distance)
- North 300' to Corner No. 4; thence,
- (direction & distance)
- East 1500' to the point of beginning.
- (direction & distance)

There are seven substantial posts, projecting at least 4 feet above the surface of the ground, or stone monuments, at least 3 feet high, one for the location monument, one at each of the four corners and one at the center of each line as prescribed by A.R.S. § 27-204.

Located, dated and posted on the ground this 28th day of October, 1979.

WESTERN NUCLEAR, INC.

By: Douglas F. Sterck
Douglas F. Sterck, Agent

INTERIOR, BLM AZ State Office
Data relative to this document
has been entered into an automated
system and images of all documents
have been microfilmed.

RECEIVED
BLM AZ STATE OFFICE
PHOENIX, ARIZONA
JAN 17 7 32 PM '80

All location monuments, corners and end centers are monumented with 2" x 2" x 5' wood posts.

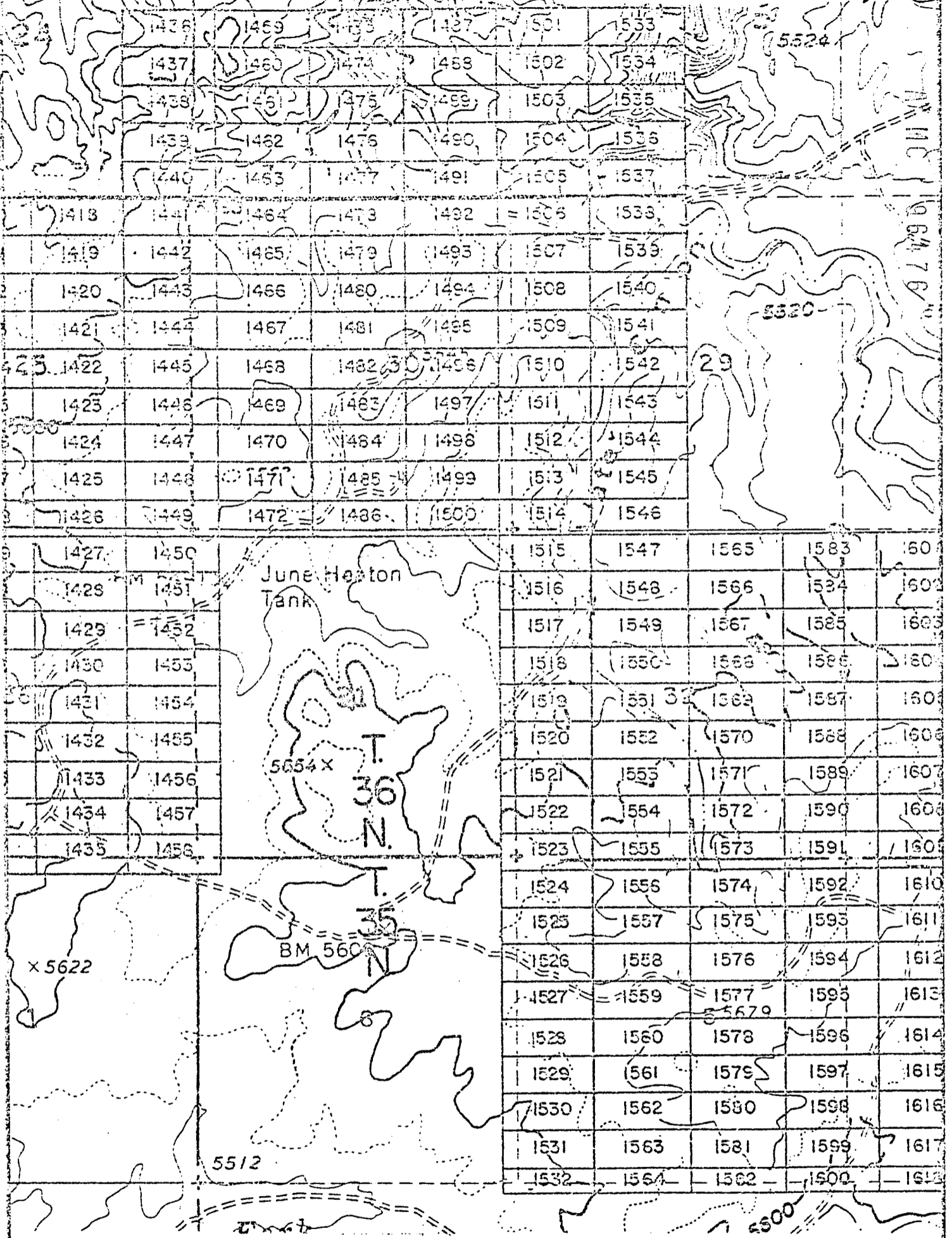


EXHIBIT MAP
of

LODE MINING CLAIMS (SIN 1418-1600)

within
Townships 35 & 36
North, Ranges 4 & 5 West, G&SRM
County, Arizona
for

Western Nuclear, Inc.
134 Union Blvd., Suite 640
Lakewood, Colorado 80228

**THIS PAGE WILL NOT
REPRODUCE SATISFACTORILY**

RECEIVED
B. H. AZ STATE OFFICE
PHOENIX, ARIZONA
JUN 17 7 32 PM '80

INTERIOR, BLM AZ State Office
Data relative to this monument
has been placed into an electronic
format and images of all documents
have been microfilmed.

1" = 2000'

JAN 9 '80 AM

80-856

DEXED

in book 601 of Official Records, Page s 791-792

INDEXED MINES

MICROFILMED

Records of Mohave County, Arizona

PROOFED

ARIZONA

By Shirley Cook Deputy Recorder
Joan McCall Recorder



NOTICE OF LOCATION (Lode Claim)

Notice is hereby given that Western Nuclear, Inc., whose mailing address is 134 Union Boulevard, Suite 640, Lakewood, Colorado 80228, by its undersigned agent, makes this location of the SIN #1435 lode mining claim, in the Hack's Canyon Mining District, County of Mohave, State of Arizona.

The claim is 1500 feet in length along the vein or deposit of mineral bearing rock in place and 600 feet in width (300 feet on either side of the center line of the claim), forming a claim in the shape of a parallelogram. The general course of said claim is from East to West.

This Notice is posted at the NE corner of the claim, which location monument is in Section 36, Township 36 North, Range 5 West, GSRB&M.

The location monument of said claim is located South 10,200' and East 9400' from the SE corner of Section 22, Township 36 North, Range 5 West, GSRB&M, Arizona.

Said claim is located in the NE/4 of Sec. 1, 35 North
SE/4 of Sec. 36, Twp. 36 North, Range 5 West
NW/4 of Sec. _____
SW/4 of Sec. _____

The undersigned claims the ground beginning at the location monument, being Corner No. 1 of the claim, and running thence

- South 300' to the center of the East end line; thence,
- (direction & distance)
- South 300' to Corner No. 2; thence,
- (direction & distance)
- West 1500' to Corner No. 3; thence,
- (direction & distance)
- North 300' to the center of the West end line; thence,
- (direction & distance)
- North 300' to Corner No. 4; thence,
- (direction & distance)
- East 1500' to the point of beginning.
- (direction & distance)

There are seven substantial posts, projecting at least 4 feet above the surface of the ground, or stone monuments, at least 3 feet high, one for the location monument, one at each of the four corners and one at the center of each line as prescribed by A.R.S. § 27-204.

Located, dated and posted on the ground this 28th day of October, 1979.

WESTERN NUCLEAR, INC.

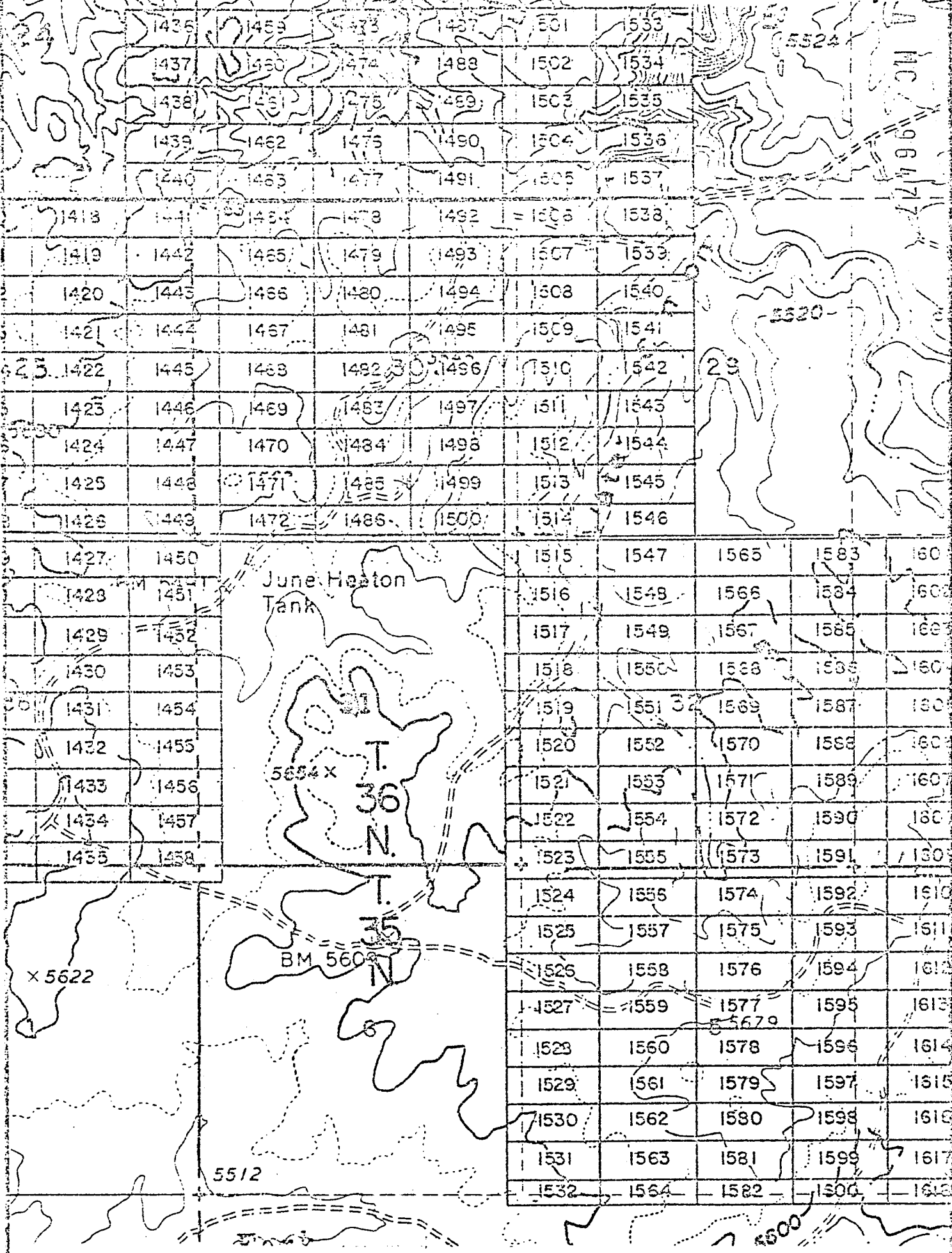
By: Douglas F. Sterck
Douglas F. Sterck, Agent

INTERIOR, BLM AZ State Office
Data relative to this document
has been entered into an automated
system and images of all documents
have been microfilmed.

RECEIVED
BLM AZ STATE OFFICE
PHOENIX, ARIZONA
JAN 17 1 32 PM '80

A MC 96477

— 11 location monuments,
 + corners and end centers are
 monumented with 2" x 2" x
 5' wood posts.



1436	1459	1473	1487	1501	1533
1437	1460	1474	1488	1502	1534
1438	1461	1475	1489	1503	1535
1439	1462	1475	1490	1504	1536
1440	1463	1477	1491	1505	1537
1441	1464	1478	1492	1506	1538
1442	1465	1479	1493	1507	1539
1443	1466	1480	1494	1508	1540
1444	1467	1481	1495	1509	1541
1445	1468	1482	1496	1510	1542
1446	1469	1483	1497	1511	1543
1447	1470	1484	1498	1512	1544
1448	1471	1485	1499	1513	1545
1449	1472	1486	1500	1514	1546
1450				1515	1547
1451				1516	1548
1452				1517	1549
1453				1518	1550
1454				1519	1551
1455				1520	1552
1456				1521	1553
1457				1522	1554
1458				1523	1555
				1524	1556
				1525	1557
				1526	1558
				1527	1559
				1528	1560
				1529	1561
				1530	1562
				1531	1563
				1532	1564
				1565	1583
				1566	1584
				1567	1585
				1568	1586
				1569	1587
				1570	1588
				1571	1589
				1572	1590
				1573	1591
				1592	1610
				1593	1611
				1594	1612
				1595	1613
				1596	1614
				1597	1615
				1598	1616
				1599	1617
				1600	1618

EXHIBIT MAP

of
 LODGE MINING CLAIMS (SIN 1418-1600)
 within

Townships 35 & 36 North, Ranges 4 & 5 West, G&SRM
 Mohave County, Arizona

INTERIOR, BLM AZ State Office
 Date related to this document
 has been entered into an on-line system and images of all documents
 have been microfilmed.

**THIS PAGE WILL NOT
 REPRODUCE SATISFACTORILY**

RECEIVED
 STATE OFFICE
 HOHOKI, ARIZONA
 7 / 32 PM '80

In book 601 of Official Records, Page s 793-794

Records of Mohave County, Arizona


ARIZONA

By Shirley Cook
Deputy Recorder

Joan McCall

Recorder (Lode Claim)

PROCEED



A MC 96478

Notice is hereby given that Western Nuclear, Inc., whose mailing address is 134 Union Boulevard, Suite 640, Lakewood, Colorado 80228, by its undersigned agent, makes this location of the SIN # 1436 lode mining claim, in the Hack's Canyon Mining District, County of Mohave, State of Arizona.

The claim is 1500 feet in length along the vein or deposit of mineral bearing rock in place and 600 feet in width (300 feet on either side of the center line of the claim), forming a claim in the shape of a parallelogram. The general course of said claim is from East to West.

This Notice is posted at the NE corner of the claim, which location monument is in Section 19, Township 36 North, Range 4 West, GSRB&M.

The location monument of said claim is located North 3000' and East 10,900' from the SE corner of Section 22, Township 36 North, Range 5 West, GSRB&M, Arizona.

Said claim is located in the NE/4 of Sec. 24 5 West
SE/4 of Sec. 24, Twp. 36 North, Range 4 West
NW/4 of Sec. 19
SW/4 of Sec. 19

The undersigned claims the ground beginning at the location monument, being Corner No. 1 of the claim, and running thence

- South 300' to the center of the East end line; thence,
- (direction & distance)
- South 300' to Corner No. 2; thence,
- (direction & distance)
- West 1500' to Corner No. 3; thence,
- (direction & distance)
- North 300' to the center of the West end line; thence,
- (direction & distance)
- North 300' to Corner No. 4; thence,
- (direction & distance)
- East 1500' to the point of beginning.
- (direction & distance)

There are seven substantial posts, projecting at least 4 feet above the surface of the ground, or stone monuments, at least 3 feet high, one for the location monument, one at each of the four corners and one at the center of each line as prescribed by A.R.S. § 27-204.

Located, dated and posted on the ground this 14th day of November, 1979.

WESTERN NUCLEAR, INC.

By: Douglas F. Sterck
Douglas F. Sterck, Agent

INTERIOR, BLM AZ State Office
Data relative to this document
has been entered into an automated
system and images of all documents
have been microfilmed.

RECEIVED
BLM AZ STATE OFFICE
JAN 17 7 33 PM '80
PHOENIX, ARIZONA

1 location monuments,
 Corners and end centers are
 monumented with 2" x 2" x
 5' wood posts.

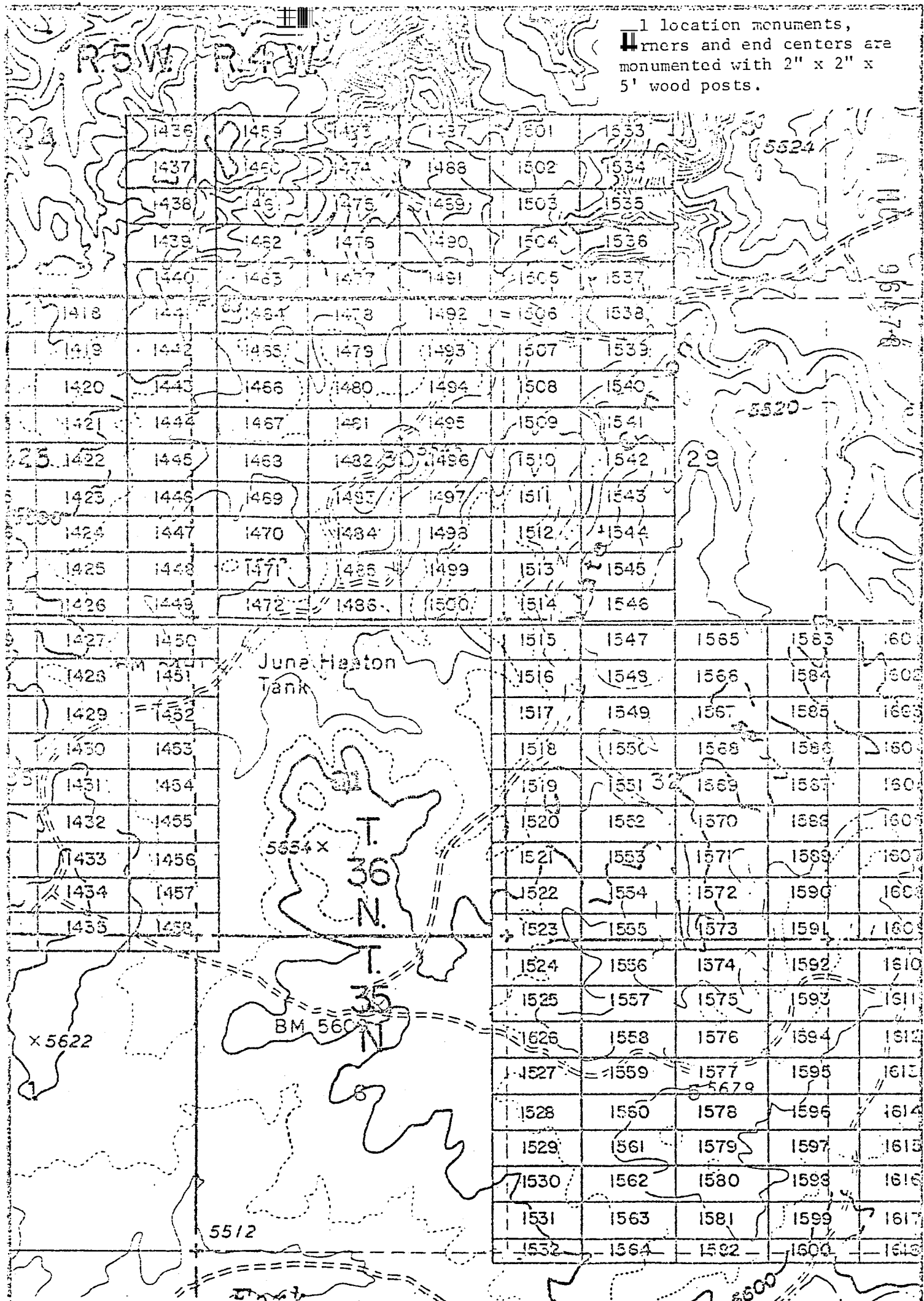


EXHIBIT MAP

of
 CLAIMS (SIN 1418-1680)
 within
 Townships 35 & 36 North, Ranges 4 & 5 West, G&SRM
 Yavapai County, Arizona
 for
 Western Nuclear, Inc.
 134 Union Blvd., Suite 640
 Lakewood, Colorado 80228

**THIS PAGE WILL NOT
 REPRODUCE SATISFACTORILY**

RECEIVED
 BLM AZ STATE OFFICE
 JUN 1 3 33 PM '80
 PHOENIX, ARIZONA

INTERIOR, BLM AZ STATE OFFICE
 Data relative to this document
 has been entered into an
 system and images of all documents
 have been microfilmed.
 1" = 2000'

Records of Mohave County, Arizona

Joan McCall

By Shirley Cook
Deputy Recorder

300

NOTICE OF LOCATION
Recorder (Lode Claim)



A MC 96479

Notice is hereby given that Western Nuclear, Inc., whose mailing address is 134 Union Boulevard, Suite 640, Lakewood, Colorado 80228, by its undersigned agent, makes this location of the SIN # 1437 lode mining claim, in the Hack's Canyon Mining District, County of Mohave, State of Arizona.

The claim is 1500 feet in length along the vein or deposit of mineral bearing rock in place and 600 feet in width (300 feet on either side of the center line of the claim), forming a claim in the shape of a parallelogram. The general course of said claim is from East to West.

This Notice is posted at the NE corner of the claim, which location monument is in Section 19, Township 36 North, Range 4 West, GSRB&M.

The location monument of said claim is located North 2400' and East 10,900' from the SE corner of Section 22, Township 36 North, Range 5 West, GSRB&M, Arizona.

Said claim is located in the NE/4 of Sec. 19, Twp. 36 North, Range 4 West
SE/4 of Sec. 24, Twp. 36 North, Range 5 West
NW/4 of Sec. 24, Twp. 36 North, Range 5 West
SW/4 of Sec. 19, Twp. 36 North, Range 4 West

The undersigned claims the ground beginning at the location monument, being Corner No. 1 of the claim, and running thence

- South 300' to the center of the East end line; thence,
- (direction & distance)
- South 300' to Corner No. 2; thence,
- (direction & distance)
- West 1500' to Corner No. 3; thence,
- (direction & distance)
- North 300' to the center of the West end line; thence,
- (direction & distance)
- North 300' to Corner No. 4; thence,
- (direction & distance)
- East 1500' to the point of beginning.
- (direction & distance)

There are seven substantial posts, projecting at least 4 feet above the surface of the ground, or stone monuments, at least 3 feet high, one for the location monument, one at each of the four corners and one at the center of each line as prescribed by A.R.S. § 27-204.

Located, dated and posted on the ground this 14th day of November, 1979.

WESTERN NUCLEAR, INC.

By: Douglas F. Sterck
Douglas F. Sterck, Agent

INTERIOR, BLM AZ State Office
Data relative to this document
has been entered into an automated
system and images of all documents
have been microfilmed.

RECEIVED
BLM AZ STATE OFFICE
PHOENIX, ARIZONA
JAN 17 7 33 PM '80

□ location monuments,
 — corners and end centers are
 monumented with 2" x 2" x
 5' wood posts.

1436	1459	1473	1487	1501	1533		
1437	1460	1474	1488	1502	1534		5524
1438	1461	1475	1489	1503	1535		
1439	1462	1476	1490	1504	1536		
1440	1463	1477	1491	1505	1537		
1441	1464	1478	1492	1506	1538		
1442	1465	1479	1493	1507	1539		
1420	1445	1466	1480	1494	1508	1540	
1421	1446	1467	1481	1495	1509	1541	
1422	1447	1468	1482	1496	1510	1542	29
1423	1448	1469	1483	1497	1511	1543	
1424	1449	1470	1484	1498	1512	1544	
1425	1450	1471	1485	1499	1513	1545	
1426	1451	1472	1486	1500	1514	1546	
1427	1452			1515	1547	1565	1583
1428	1453			1516	1548	1566	1584
1429	1454			1517	1549	1567	1585
1430	1455			1518	1550	1568	1586
1431	1456			1519	1551	1569	1587
1432	1457			1520	1552	1570	1588
1433	1458			1521	1553	1571	1589
1434	1459			1522	1554	1572	1590
1435	1460			1523	1555	1573	1591
				1524	1556	1574	1592
				1525	1557	1575	1593
				1526	1558	1576	1594
				1527	1559	1577	1595
				1528	1560	1578	1596
				1529	1561	1579	1597
				1530	1562	1580	1598
				1531	1563	1581	1599
				1532	1564	1582	1600

June Heaton
Tana

T. 36 N.

T. 35 N.

BM 5606

EXHIBIT MAP

of
 LODGE MINING CLAIMS (SIN 1418-1600)
 within

Townships 35 & 36 North, Ranges 4 & 5 West, G&SRM
 Mohave County, Arizona

for
 Western Nuclear, Inc.
 13400 East
 Colorado Blvd., Suite 640
 Denver, Colorado 80228

THIS PAGE WILL NOT
 REPRODUCE SATISFACTORILY

RECEIVED
 L.M. AZ STATE OFFICE
 JUN 17 7 33 PM '80
 PHOENIX, ARIZONA

INTERIOR, BLM AZ State Office
 Data relative to this document
 has been entered into an automated
 system and all documents
 have been microfilmed.

INDEXED MINES
INDEXED
PROOFED ARIZONA
MICROFILMED


A MC 96480

Records of Mohave County, Arizona

Joan McCall

By Shirley Cook
Deputy Recorder

3.00



NOTICE OF LOCATION
Recorder (Lode Claim)

Notice is hereby given that Western Nuclear, Inc., whose mailing address is 134 Union Boulevard, Suite 640, Lakewood, Colorado 80228, by its undersigned agent, makes this location of the SIN # 1438 lode mining claim, in the Hack's Canyon Mining District, County of Mohave, State of Arizona.

The claim is 1500 feet in length along the vein or deposit of mineral bearing rock in place and 600 feet in width (300 feet on either side of the center line of the claim), forming a claim in the shape of a parallelogram. The general course of said claim is from East to West.

This Notice is posted at the NE corner of the claim, which location monument is in Section 19, Township 36 North, Range 4 West, GSRB&M.

The location monument of said claim is located North 1800' and East 10,900' from the SE corner of Section 22, Township 36 North, Range 5 West, GSRB&M, Arizona.

Said claim is located in the NE/4 of Sec. 24, Twp. 36 North, Range 4 West
SE/4 of Sec. 24, Twp. 36 North, Range 4 West
NW/4 of Sec. 19
SW/4 of Sec. 19

The undersigned claims the ground beginning at the location monument, being Corner No. 1 of the claim, and running thence

- South 300' to the center of the East end line; thence,
- (direction & distance)
- South 300' to Corner No. 2; thence,
- (direction & distance)
- West 1500' to Corner No. 3; thence,
- (direction & distance)
- North 300' to the center of the West end line; thence,
- (direction & distance)
- North 300' to Corner No. 4; thence,
- (direction & distance)
- East 1500' to the point of beginning.
- (direction & distance)

There are seven substantial posts, projecting at least 4 feet above the surface of the ground, or stone monuments, at least 3 feet high, one for the location monument, one at each of the four corners and one at the center of each line as prescribed by A.R.S. § 27-204.

Located, dated and posted on the ground this 14th day of November, 1979.

WESTERN NUCLEAR, INC.

By: Douglas F. Sterck
Douglas F. Sterck, Agent

INTERIOR, BLM AZ State Office
Data relative to this document
has been entered into an automated
system and images of all documents
have been microfilmed.

RECEIVED
BLM STATE OFFICE
PHOENIX, ARIZONA
JAN 17 7 33 PM '80

location monuments,
 corners and end centers are
 monumented with 2" x 2" x
 5' wood posts.

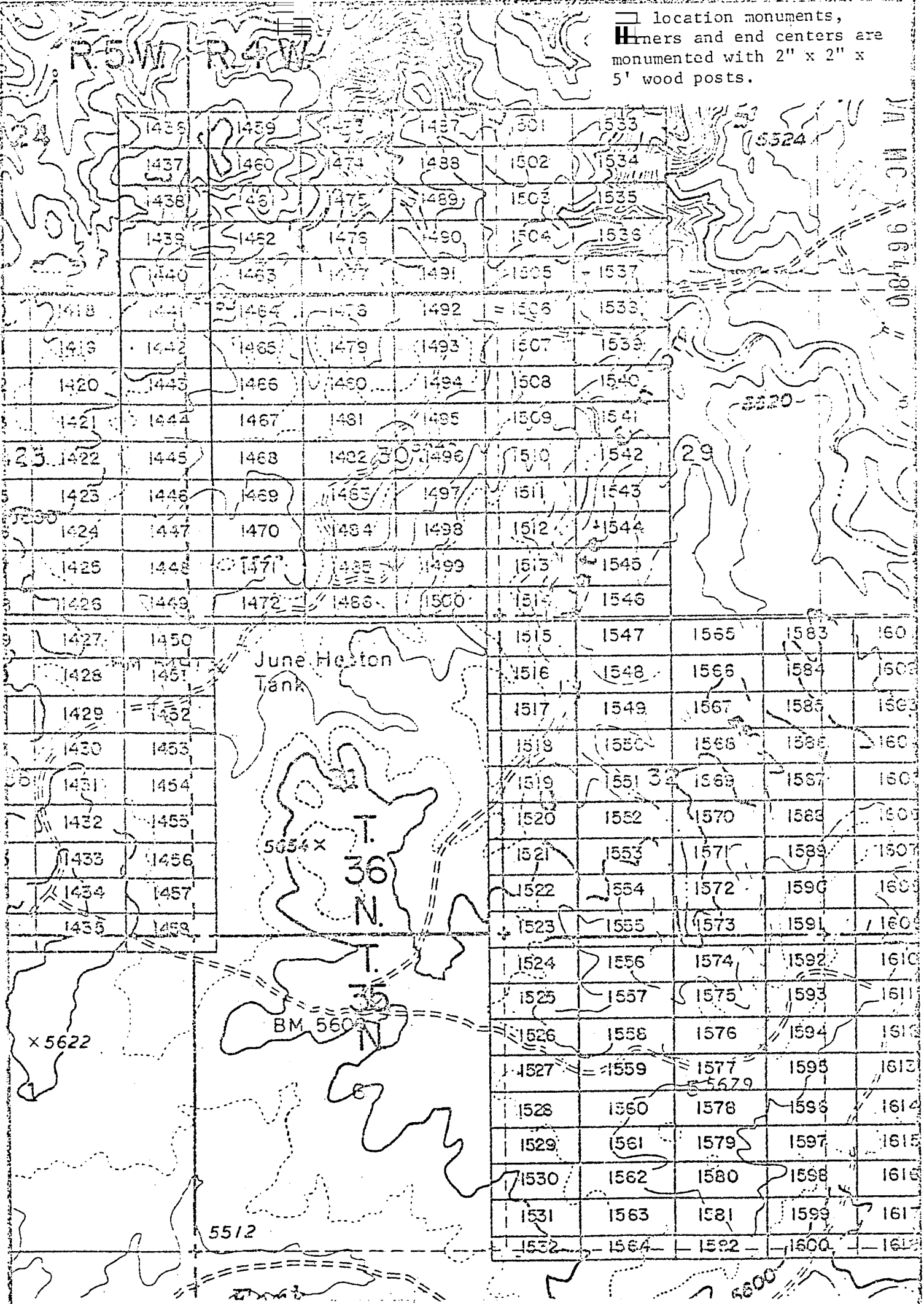


EXHIBIT MAP

of
 LODE MINING CLAIMS (SIN 1418-1600)

within
 Townships 35 & 36 North, Ranges 4 & 5 West, G&SRM
 Mohave County, Arizona

for
 Western Nuclear, Inc.
 Union Blvd., Suite 640
 Greenwood, Colorado 80228

INTERIOR, BLM AZ State Office
 Data relating to this document
 has been entered into an automated
 system and images of all documents
 have been microfilmed.

THIS PAGE WILL NOT
 REPRODUCE SATISFACTORILY

RECEIVED
 BLM AZ STATE OFFICE
 MOHAVE COUNTY, ARIZONA
 17 7 33 PM '80

JAN 30 - 11 10 AM

80-870

INDEXED ~~INDEXED~~ PROOFED

MICROFILMED

in book 601 of Official Records, Page s 799-800

INDEXED ARIZONA

Records of Mohave County, Arizona

Joan McCall

By Shirley Cook
Deputy Recorder

NOTICE OF LOCATION

Recorder (Lode Claim)



Notice is hereby given that Western Nuclear, Inc., whose mailing address is 134 Union Boulevard, Suite 4640, Lakewood, Colorado 80228, by its undersigned agent, makes this location of the SIN # 1439 lode mining claim, in the Hack's Canyon Mining District, County of Mohave, State of Arizona.

The claim is 1500 feet in length along the vein or deposit of mineral bearing rock in place and 600 feet in width (300 feet on either side of the center line of the claim), forming a claim in the shape of a parallelogram. The general course of said claim is from East to West.

This Notice is posted at the NE corner of the claim, which location monument is in Section 19, Township 36 North, Range 4 West, GSRB&M.

The location monument of said claim is located North 1200' and East 10,900' from the SE corner of Section 22, Township 36 North, Range 5 West, GSRB&M, Arizona.

Said claim is located in the NE/4 of Sec. 24, Twp. 36 North, Range 4 West
SE/4 of Sec. 24, Twp. 36 North, Range 4 West
NW/4 of Sec. 19
SW/4 of Sec. 19

The undersigned claims the ground beginning at the location monument, being Corner No. 1 of the claim, and running thence

- South 300' to the center of the East end line; thence, (direction & distance)
- South 300' to Corner No. 2; thence, (direction & distance)
- West 1500' to Corner No. 3; thence, (direction & distance)
- North 300' to the center of the West end line; thence, (direction & distance)
- North 300' to Corner No. 4; thence, (direction & distance)
- East 1500' to the point of beginning. (direction & distance)

There are seven substantial posts, projecting at least 4 feet above the surface of the ground, or stone monuments, at least 3 feet high, one for the location monument, one at each of the four corners and one at the center of each line as prescribed by A.R.S. § 27-204.

Located, dated and posted on the ground this 14th day of November, 1979.

WESTERN NUCLEAR, INC.

By: Douglas F. Sterck
Douglas F. Sterck, Agent

RECEIVED
BLM AZ STATE OFFICE
PHOENIX, ARIZONA
JAN 17 7 33 PM '80

INTERIOR, BLM AZ State Office
Data relating to this document
has been entered into a computerized
system in which all documents
have been indexed.

— all location monuments,
 — corners and end centers are
 monumented with 2" x 2" x
 5' wood posts.

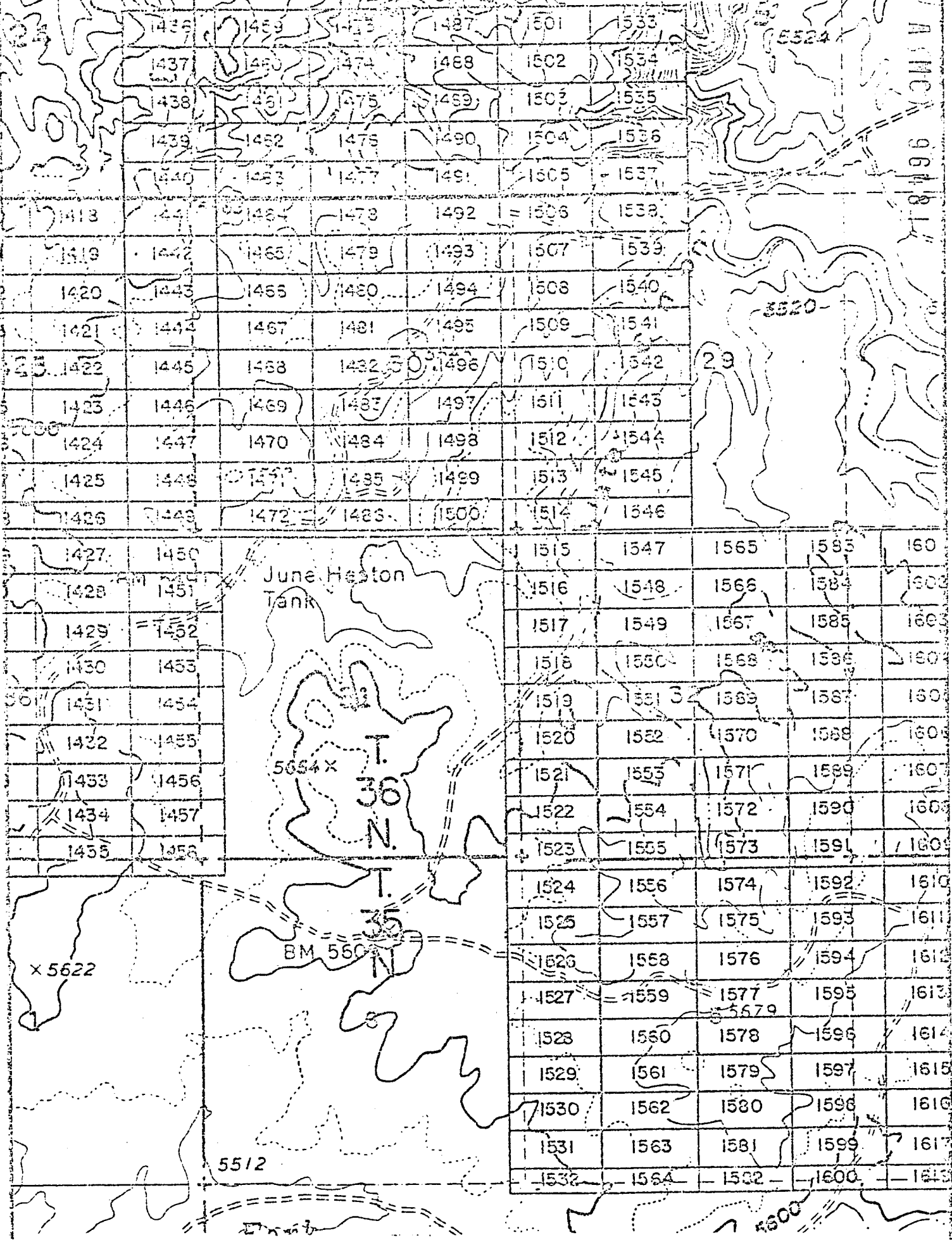


EXHIBIT MAP

of
 LODE MINING CLAIMS (SIN 1418-1600)

within
 Townships 35 & 36 North, Ranges 4 & 5 West, G&SRM
 Yobave County, Arizona

for
 Western Nuclear, Inc.
 134 Union Blvd., Suite 640
 Lakewood, Colorado 80228

**THIS PAGE WILL NOT
 REPRODUCE SATISFACTORILY**

RECEIVED
 STATE OFFICE
 7 33 PM '80
 PHOENIX, ARIZONA

INTERIOR, BLM AZ State Office
 Data relating to this document
 has been entered into an automated
 system and all pages of all documents
 have been microfilmed.

A MC 96482

in book 601 of Official Records, Page s 801-802

Records of Mohave County, Arizona

Joan McCall

By Shirley Cook
Deputy Recorder

Recorder (Lode Claim)
NOTICE OF LOCATION



Notice is hereby given that Western Nuclear, Inc., whose mailing address is 134 Union Boulevard, Suite 640, Lakewood, Colorado 80228, by its under- signed agent, makes this location of the SIN # 1440 lode mining claim, in the Hack's Canyon Mining District, County of Mohave, State of Arizona.

The claim is 1500 feet in length along the vein or deposit of mineral bearing rock in place and 600 feet in width (300 feet on either side of the center line of the claim), forming a claim in the shape of a parallelogram. The general course of said claim is from East to West.

This Notice is posted at the NE corner of the claim, which location monument is in Section 19, Township 36 North, Range 4 West, GSRB&M.

The location monument of said claim is located North 600' and East 10,900' from the SE corner of Section 22, Township 36 North, Range 5 West, GSRB&M, Arizona.

Said claim is located in the NE/4 of Sec. 24, Twp. 36 North, Range 4 West
SE/4 of Sec. 24, Twp. 36 North, Range 4 West
NW/4 of Sec. 19
SW/4 of Sec. 19

The undersigned claims the ground beginning at the location monument, being Corner No. 1 of the claim, and running thence

- South 300' to the center of the East end line; thence,
- (direction & distance)
- South 300' to Corner No. 2; thence,
- (direction & distance)
- West 1500' to Corner No. 3; thence,
- (direction & distance)
- North 300' to the center of the West end line; thence,
- (direction & distance)
- North 300' to Corner No. 4; thence,
- (direction & distance)
- East 1500' to the point of beginning.
- (direction & distance)

There are seven substantial posts, projecting at least 4 feet above the surface of the ground, or stone monuments, at least 3 feet high, one for the location monument, one at each of the four corners and one at the center of each line as prescribed by A.R.S. § 27-204.

Located, dated and posted on the ground this 14th day of November, 1979.

WESTERN NUCLEAR, INC.

By: Douglas F. Sterck
Douglas F. Sterck, Agent

RECEIVED
BLM AZ STATE OFFICE
PHOENIX, ARIZONA
JAN 17 7 33 PM '80

INTERIOR, BLM AZ State Office
Data relative to this document
has been entered into an automated
system and pages of all documents
have been microfilmed.

All location monuments, corners and end centers are monumented with 2" x 2" x 5' wood posts.

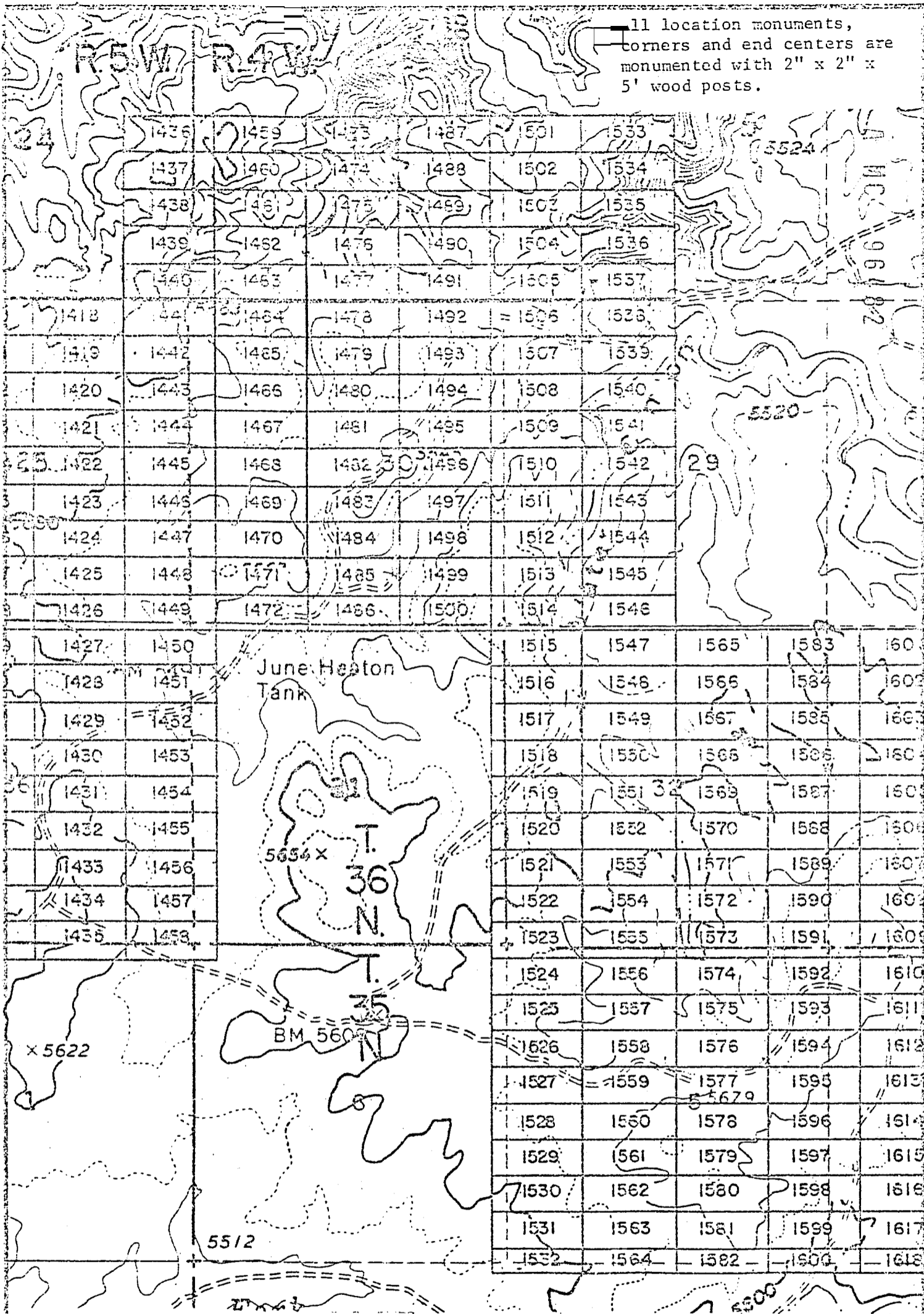


EXHIBIT MAP
of

LODE MINING CLAIMS (SIN 1418-1600)
within

Townships 35 & 36 North, Ranges 4 & 5 West, G&SRM
Mohave County, Arizona
for

Western Nuclear, Inc.
130 Union Blvd., Suite 640
Lakewood, Colorado 80228

**THIS PAGE WILL NOT
REPRODUCE SATISFACTORILY**

RECEIVED
BLM AZ STATE OFFICE
JAN 17 3 33 PM '80
MOHAVE COUNTY, ARIZONA

BLM AZ State Office
Data relative to this document
has been entered into an automated
system and images of all documents
have been microfilmed.

JAN 11 10 AM '80

INDEXED

INDEXED PROOFED

ARIZONA

in book 601 of Official Records, Page s 803-804


Records of Mohave County, Arizona

Joan McCall

By Shirley Cook
Deputy Recorder

300

NOTICE OF LOCATION
Recorder (Lode Claim)



A MC 96483

Notice is hereby given that Western Nuclear, Inc., whose mailing address is 134 Union Boulevard, Suite 640, Lakewood, Colorado 80228, by its under- signed agent, makes this location of the SIN # 1441 lode mining claim, in the Hack's Canyon Mining District, County of Mohave, State of Arizona.

The claim is 1500 feet in length along the vein or deposit of mineral bearing rock in place and 600 feet in width (300 feet on either side of the center line of the claim), forming a claim in the shape of a parallelogram. The general course of said claim is from East to West.

This Notice is posted at the NE corner of the claim, which location monument is in Section 30, Township 36 North, Range 4 West, GSRB&M.

The location monument of said claim is located East 10,900' from the SE corner of Section 22, Township 36 North, Range 5 West, GSRB&M, Arizona.

Said claim is located in the NE/4 of Sec. 25, Twp. 36 North, Range 5 West
SE/4 of Sec. _____, Twp. 36 North, Range 4 West
NW/4 of Sec. 30
SW/4 of Sec. _____

The undersigned claims the ground beginning at the location monument, being Corner No. 1 of the claim, and running thence

- South 300' to the center of the East end line; thence,
- (direction & distance)
- South 300' to Corner No. 2; thence,
- (direction & distance)
- West 1500' to Corner No. 3; thence,
- (direction & distance)
- North 300' to the center of the West end line; thence,
- (direction & distance)
- North 300' to Corner No. 4; thence,
- (direction & distance)
- East 1500' to the point of beginning.
- (direction & distance)

There are seven substantial posts, projecting at least 4 feet above the surface of the ground, or stone monuments, at least 3 feet high, one for the location monument, one at each of the four corners and one at the center of each line as prescribed by A.R.S. § 27-204.

Located, dated and posted on the ground this 14th day of November, 1979.

WESTERN NUCLEAR, INC.

By: Douglas F. Sterck
Douglas F. Sterck, Agent

RECEIVED
BLM AZ STATE OFFICE
PHOENIX, ARIZONA
JAN 17 7 53 PM '80

INTERIOR, BLM AZ State Office
Data relating to this document
has been entered into an automated
system and images of all documents
have been microfilmed.

1 location monuments,
 Corners and end centers are
 monumented with 2" x 2" x
 5' wood posts.

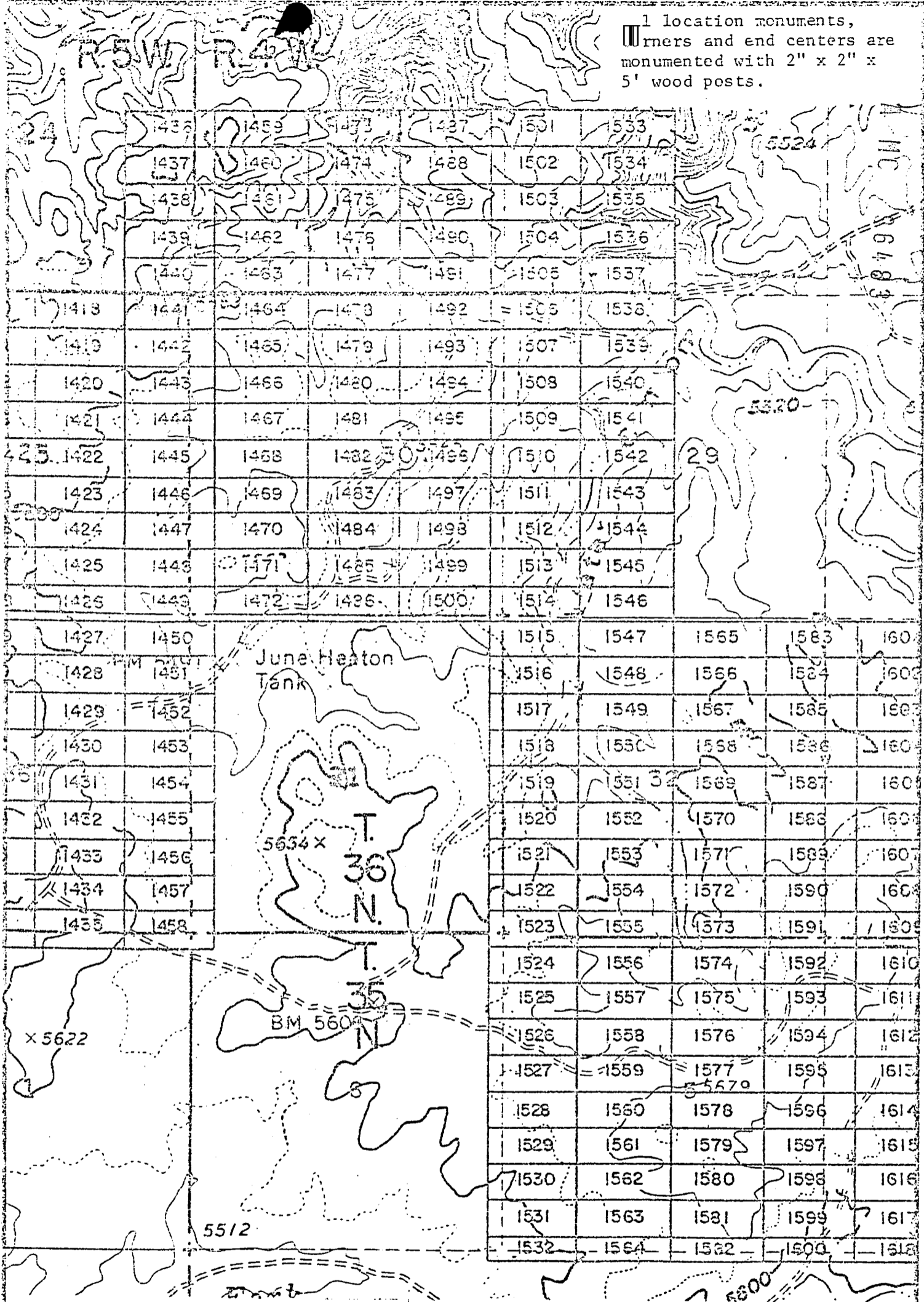


EXHIBIT MAP
 of

LODE MINING CLAIMS (SIN 1418-1618)

**THIS PAGE WILL NOT
 REPRODUCE SATISFACTORILY**

INTERIOR, BLM AZ State Office within
 Data relative to Townships 35 & 36 North, Ranges 4 & 5 West, G&SRM
 has been entered into an automated system and images of all documents
 have been microfilmed.

Nuclear, Inc.
 134 Union Blvd., Suite 640
 Lakewood, Colorado 80228

RECEIVED
 BLM AZ STATE OFFICE
 PHOENIX, ARIZONA
 JAN 17 7 33 PM '80

1" = 2000

JAN 9 '81 10 AM

INDEXED PROOFED

In book 601 of Official Records, Page s 805-806

Records of Mohave County, Arizona

ARIZONA

A-M-C 96484

By Shirley Cook
Deputy Recorder

Joan McCall



NOTICE OF LOCATION
(Lode Claim)

Notice is hereby given that Western Nuclear, Inc., whose mailing address is 134 Union Boulevard, Suite 640, Lakewood, Colorado 80228, by its under-
signed agent, makes this location of the SIN # 1442 lode mining claim,
in the Hack's Canyon Mining District, County of Mohave,
State of Arizona.

The claim is 1500 feet in length along the vein or deposit of mineral bearing rock in place and 600 feet in width (300 feet on either side of the center line of the claim), forming a claim in the shape of a parallelogram. The general course of said claim is from East to West.

This Notice is posted at the NE corner of the claim, which location monument is in Section 30, Township 36 North, Range 4 West, GSRB&M.

The location monument of said claim is located South 600' and East 10,900' from the SE corner of Section 22, Township 36 North, Range 5 West, GSRB&M, Arizona.

Said claim is located in the NE/4 of Sec. 25 5 West
SE/4 of Sec. _____, Twp. 36 North, Range 4 West
NW/4 of Sec. 30
SW/4 of Sec. _____

The undersigned claims the ground beginning at the location monument, being Corner No. 1 of the claim, and running thence

- South 300' to the center of the East end line; thence,
(direction & distance)
- South 300' to Corner No. 2; thence,
(direction & distance)
- West 1500' to Corner No. 3; thence,
(direction & distance)
- North 300' to the center of the West end line; thence,
(direction & distance)
- North 300' to Corner No. 4; thence,
(direction & distance)
- East 1500' to the point of beginning.
(direction & distance)

There are seven substantial posts, projecting at least 4 feet above the surface of the ground, or stone monuments, at least 3 feet high, one for the location monument, one at each of the four corners and one at the center of each line as prescribed by A.R.S. § 27-204.

Located, dated and posted on the ground this 14th day of November, 1979.

WESTERN NUCLEAR, INC.

By: Douglas F. Sterck
Douglas F. Sterck, Agent

RECEIVED
BLM AZ STATE OFFICE
PHOENIX, ARIZONA
JAN 17 7 33 PM '80

INTERIOR, BLM AZ State Office
Data relative to this document
has been entered into an automated
system and images of all documents
have been microfilmed.

All location monuments, corners and end centers are monumented with 2" x 2" x 5' wood posts.

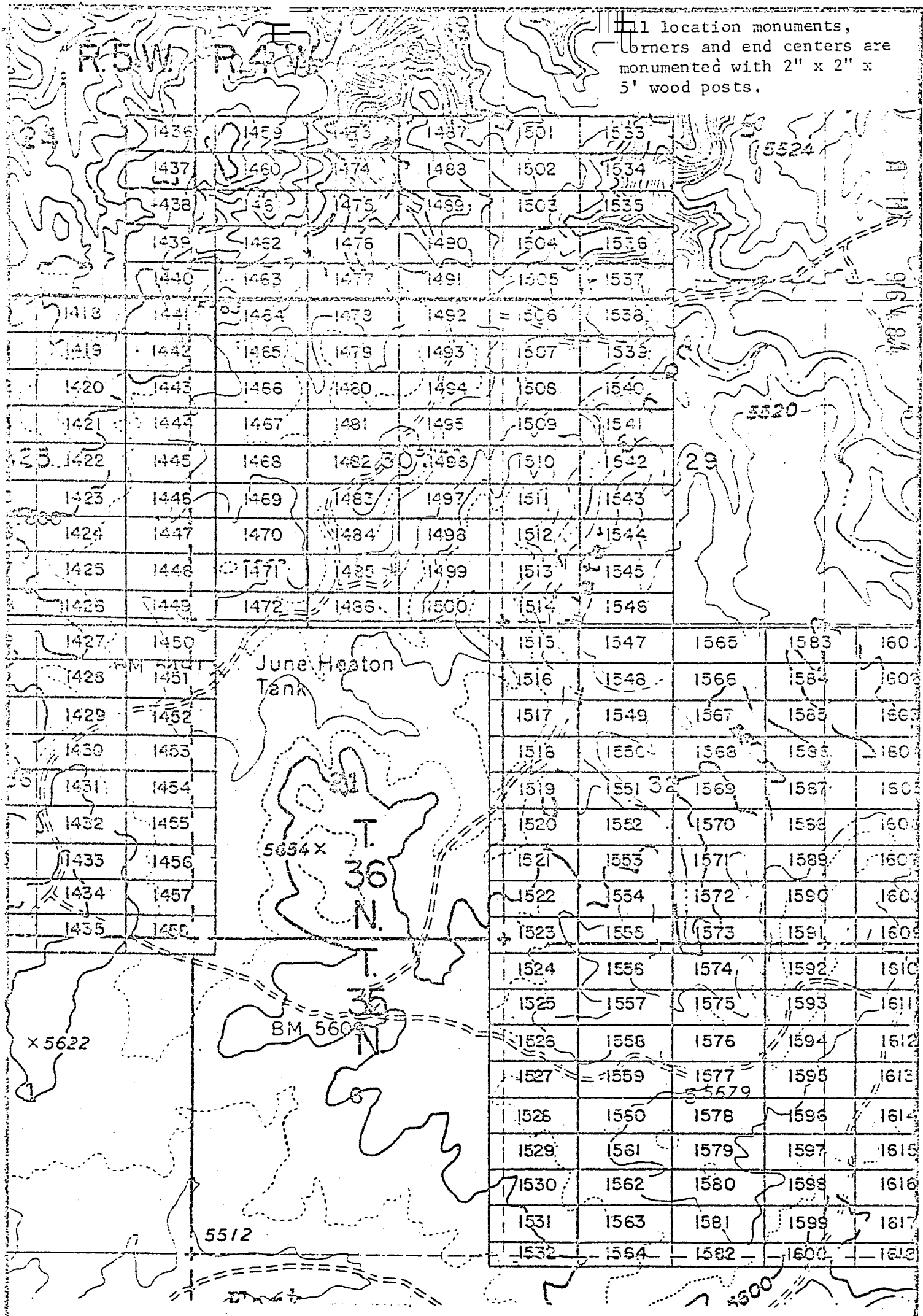


EXHIBIT MAP

of
LODE MINING CLAIMS (SIN 1418-1600)
within

Townships 35 & 36 North, Ranges 4 & 5 West, G&SRM
Chave County, Arizona
for
Western Nuclear, Inc.
134 Union Blvd., Suite 640
Lakewood, Colorado 80228

**THIS PAGE WILL NOT
REPRODUCE SATISFACTORILY**

RECEIVED
BLM AZ STATE OFFICE
JUN 33 PM '80
TERRAZA, ARIZONA

INTERIOR, BLM AZ State Office
Data related to this document
has been scanned into an automated
file 2000 and changes of all documents
have been microfilmed.

INDEXED MINES

INDEXED


MICROFILMED

ARIZONA PROOFED

A MC 96485

in book 601 of Official Records, Page s 807-808
Records of Mohave County, Arizona

By Shirley Cook Deputy Recorder
Joan McCall Recorder (Lode Claim)
NOTICE OF LOCATION



Notice is hereby given that Western Nuclear, Inc., whose mailing address is 134 Union Boulevard, Suite 640, Lakewood, Colorado 80228, by its under-
signed agent, makes this location of the SIN # 1443 lode mining claim,
in the Hack's Canyon Mining District, County of Mohave,
State of Arizona.

The claim is 1500 feet in length along the vein or deposit of mineral bearing rock in place and 600 feet in width (300 feet on either side of the center line of the claim), forming a claim in the shape of a parallelogram. The general course of said claim is from East to West.

This Notice is posted at the NE corner of the claim, which location monument is in Section 30, Township 36 North, Range 4 West, GSRB&M.

The location monument of said claim is located South 1200' and East 10,900' from the SE corner of Section 22, Township 36 North, Range 5 West, GSRB&M, Arizona.

Said claim is located in the NE/4 of Sec. 25, Twp. 36 North, Range 4 West
SE/4 of Sec. 25, Twp. 36 North, Range 4 West
NW/4 of Sec. 30
SW/4 of Sec. 30

The undersigned claims the ground beginning at the location monument, being Corner No. 1 of the claim, and running thence

- South 300' to the center of the East end line; thence,
(direction & distance)
- South 300' to Corner No. 2; thence,
(direction & distance)
- West 1500' to Corner No. 3; thence,
(direction & distance)
- North 300' to the center of the West end line; thence,
(direction & distance)
- North 300' to Corner No. 4; thence,
(direction & distance)
- East 1500' to the point of beginning.
(direction & distance)

There are seven substantial posts, projecting at least 4 feet above the surface of the ground, or stone monuments, at least 3 feet high, one for the location monument, one at each of the four corners and one at the center of each line as prescribed by A.R.S. § 27-204.

Located, dated and posted on the ground this 14th day of November, 1979.

WESTERN NUCLEAR, INC.

By: Douglas F. Sterck
Douglas F. Sterck, Agent

INTERIOR, BLM AZ State Office
Data relative to this document
has been entered into an automated
system and images of all documents
have been microfilmed.

RECEIVED
BLM, AZ STATE OFFICE
JAN 17 7 31 PM '80
PHOENIX, ARIZONA

All location monuments, corners and end centers are monumented with 2" x 2" x 5' wood posts.

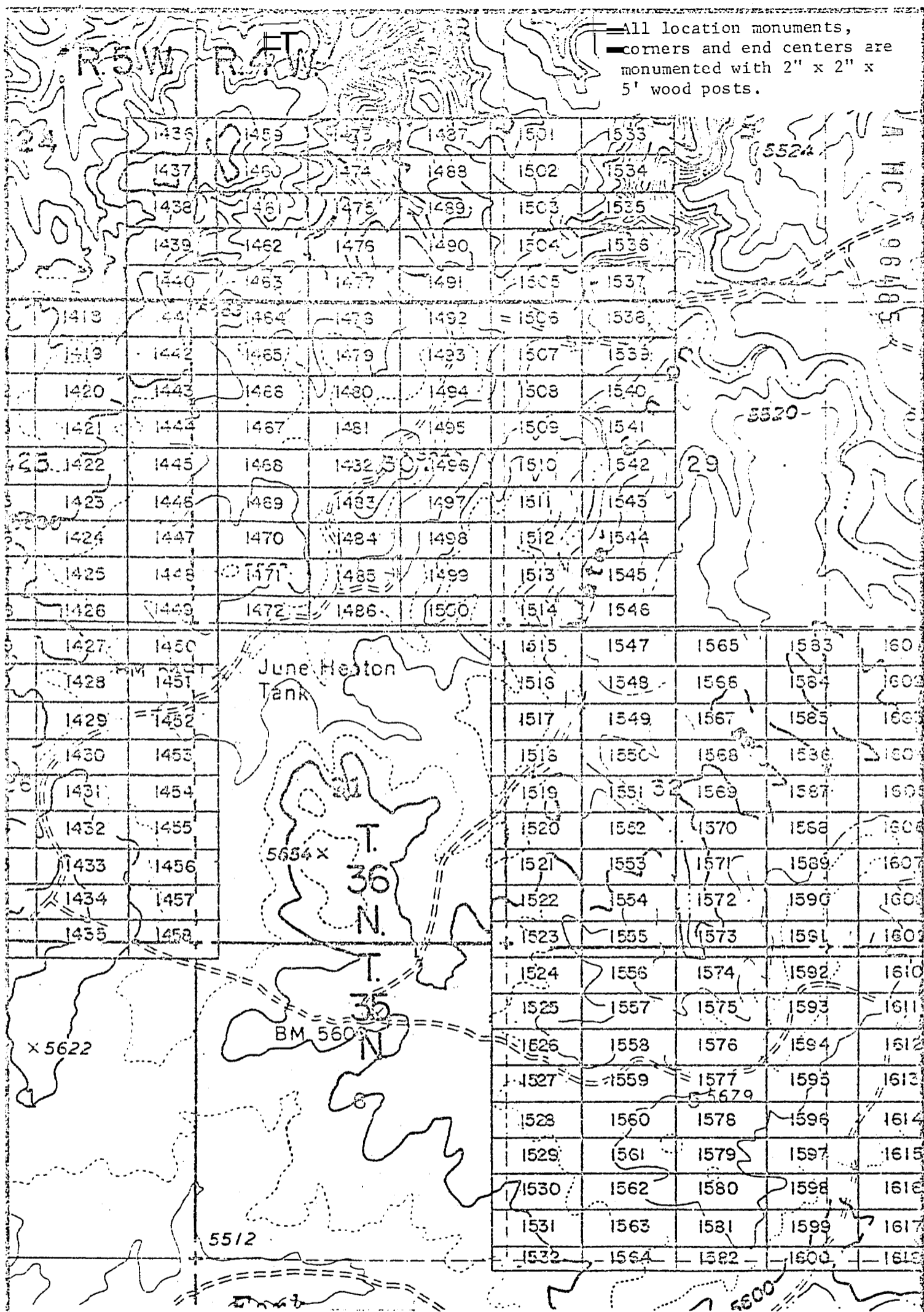


EXHIBIT MAP

of LODE MINING CLAIMS (SIN 1418-1600)

THIS PAGE WILL NOT REPRODUCE SATISFACTORILY

INTERIOR, BLM AZ State Office
 Data relating to this map has been entered into an electronic system and images of all documents have been microfilmed.
 within 36 North, Ranges 4 & 5 West, G&SRM Mohave County, Arizona for Western Nuclear, Inc. 134 Union Blvd., Suite 640 Lakewood, Colorado 80228

RECEIVED
 BLM AZ STATE OFFICE
 JAN 17 1 31 PM '80
 PHOENIX, ARIZONA

JAN 10 - 11 10 AM



FILMED

INDEXED

ARIZONA PROOFED

11 MC

96486

in book 601 of Official Records, Page s 809-810

Records of Mohave County, Arizona

Joan McCall

NOTICE OF LOCATION

By Shirley Cook
Deputy Recorder

310

Recorder (Lode Claim)

Notice is hereby given that Western Nuclear, Inc., whose mailing address is 134 Union Boulevard, Suite 640, Lakewood, Colorado 80228, by its under- signed agent, makes this location of the SIN #1444 lode mining claim, in the Hack's Canyon Mining District, County of Mohave, State of Arizona.

The claim is 1500 feet in length along the vein or deposit of mineral bearing rock in place and 600 feet in width (300 feet on either side of the center line of the claim), forming a claim in the shape of a parallelogram. The general course of said claim is from East to West.

This Notice is posted at the NE corner of the claim, which location monument is in Section 30, Township 36 North, Range 4 West, GSRB&M.

The location monument of said claim is located South 1800' and East 10,900' from the SE corner of Section 22, Township 36 North, Range 5 West, GSRB&M, Arizona.

Said claim is located in the NE/4 of Sec. 25, Twp. 36 North, Range 4 West
SE/4 of Sec. _____, Twp. 36 North, Range 4 West
NW/4 of Sec. 30
SW/4 of Sec. _____

The undersigned claims the ground beginning at the location monument, being Corner No. 1 of the claim, and running thence

South 300' to the center of the East end line; thence,
(direction & distance)
South 300' to Corner No. 2; thence,
(direction & distance)
West 1500' to Corner No. 3; thence,
(direction & distance)
North 300' to the center of the West end line; thence,
(direction & distance)
North 300' to Corner No. 4; thence,
(direction & distance)
East 1500' to the point of beginning.
(direction & distance)

There are seven substantial posts, projecting at least 4 feet above the surface of the ground, or stone monuments, at least 3 feet high, one for the location monument, one at each of the four corners and one at the center of each line as prescribed by A.R.S. § 27-204.

Located, dated and posted on the ground this 14th day of November, 1979.

WESTERN NUCLEAR, INC.

By: Douglas F. Sterck
Douglas F. Sterck, Agent

INTERIOR, BLM AZ State Office
Date relative to this document
has been entered into an automated
system and all pages of all documents
have been micro-filmed.

RECEIVED
BLM AZ STATE OFFICE
JAN 17 7 34 PM '80
PHOENIX, ARIZONA

1 location monuments,
 corners and end centers are
 monumented with 2" x 2" x
 5' wood posts.

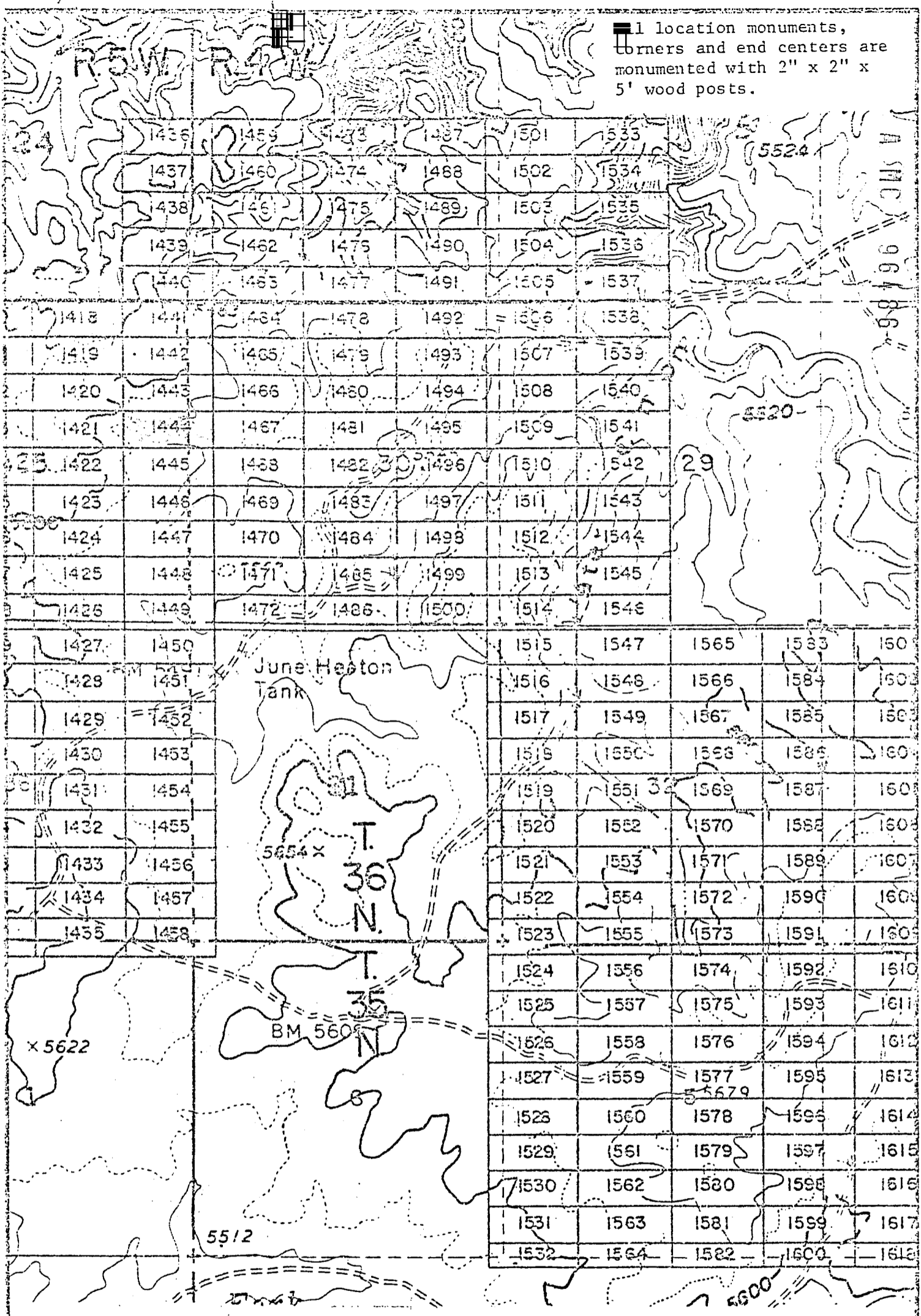


EXHIBIT MAP
 of

LODE MINING CLAIMS (SIN 1418-1600)
 within

Townships 35 & 36 North, Ranges 4 & 5 West, G&SRM

Mohave County, Arizona
 for

Western Nuclear, Inc.
 13400
 Union Blvd., Suite 640
 Greenwood, Colorado 80228

INTERIOR, BLM AZ State Office
 Data relative to this document
 has been entered into a microfilm
 system and images of all documents
 have been microfilmed.

**THIS PAGE WILL NOT
 REPRODUCE SATISFACTORILY**

RECEIVED
 BLM AZ STATE OFFICE
 JAN 17 3 34 PM '80
 MOHAVE COUNTY, ARIZONA

JAN 9 - 11 10 AM



MICROFILMED
INDEXED
ARIZONA PROOFED

A MC 96487

in book 601 of Official Records, Page s 811-812

Records of Mohave County, Arizona

Joan McCall

By Shirley Cook
Deputy Recorder

310

NOTICE OF LOCATION
Recorder (Lode Claim)

Notice is hereby given that Western Nuclear, Inc., whose mailing address is 134 Union Boulevard, Suite 640, Lakewood, Colorado 80228, by its undersigned agent, makes this location of the SIN #1445 lode mining claim, in the Hack's Canyon Mining District, County of Mohave, State of Arizona.

The claim is 1500 feet in length along the vein or deposit of mineral bearing rock in place and 600 feet in width (300 feet on either side of the center line of the claim), forming a claim in the shape of a parallelogram. The general course of said claim is from East to West.

This Notice is posted at the NE corner of the claim, which location monument is in Section 30, Township 36 North, Range 4 West, GSRB&M.

The location monument of said claim is located South 2400' and East 10,900' from the SE corner of Section 22, Township 36 North, Range 5 West, GSRB&M, Arizona.

Said claim is located in the NE/4 of Sec. 25, SE/4 of Sec. 25, NW/4 of Sec. 30, SW/4 of Sec. 30, Twp. 36 North, Range 4 West 5 West

The undersigned claims the ground beginning at the location monument, being Corner No. 1 of the claim, and running thence

- South 300' to the center of the East end line; thence, (direction & distance)
- South 300' to Corner No. 2; thence, (direction & distance)
- West 1500' to Corner No. 3; thence, (direction & distance)
- North 300' to the center of the West end line; thence, (direction & distance)
- North 300' to Corner No. 4; thence, (direction & distance)
- East 1500' to the point of beginning. (direction & distance)

There are seven substantial posts, projecting at least 4 feet above the surface of the ground, or stone monuments, at least 3 feet high, one for the location monument, one at each of the four corners and one at the center of each line as prescribed by A.R.S. § 27-204.

Located, dated and posted on the ground this 14th day of November, 1979.

WESTERN NUCLEAR, INC.

By: Douglas F. Sterck
Douglas F. Sterck, Agent

RECEIVED
B.L.M. AZ STATE OFFICE
PHOENIX, ARIZONA
JAN 17 / 34 PM '80

INTERIOR, BLM AZ State Office
Data relative to this document
has been scanned into a digitized
system in images of all documents,
have been microfilmed.

All location monuments, corners and end centers are monumented with 2" x 2" x 5' wood posts.

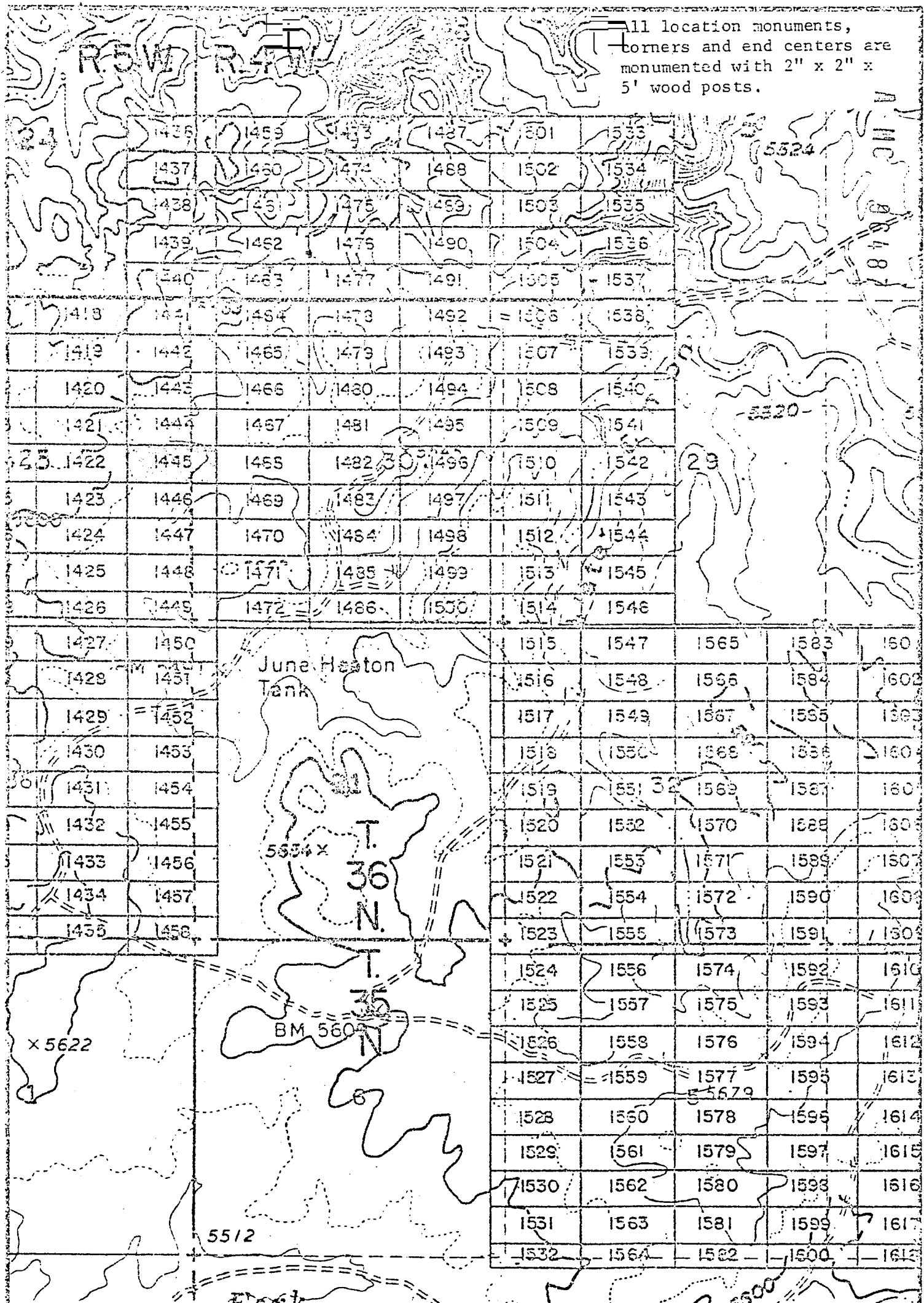


EXHIBIT MAP
of

LODE MINING CLAIMS (SIN 1418-1600)

ANTERIOR, BLM AZ State Office within
 data relative to this document Townships 35 & 36 North, Ranges 4 & 5 West, G&SRM
 has been entered into an online database Mehaive County, Arizona
 system and images of all documents for
 Western Nuclear, Inc.
 134 Union Blvd., Suite 640
 Lakewood, Colorado 80228

**THIS PAGE WILL NOT
REPRODUCE SATISFACTORILY**

RECEIVED
 BLM STATE OFFICE
 JAN 11 3 1 PM '80
 NIA, ARIZONA

JAN 17 11 10 AM

80-01117

UNPROOFED UNINDEXED MINES

in book 601 of Official Records, Page s 813-814

INDEXED

Records of Mohave County, Arizona

ARIZONA MICROFILMED

By Shirley Cook
Deputy Recorder

Joan McCall
NOTICE OF LOCATION
Recorder (Lode Claim)

A MC

96488

Notice is hereby given that Western Nuclear, Inc., whose mailing address is 134 Union Boulevard, Suite 640, Lakewood, Colorado 80228, by its undersigned agent, makes this location of the SIN #1446 lode mining claim, in the Hack's Canyon Mining District, County of Mohave, State of Arizona.

The claim is 1500 feet in length along the vein or deposit of mineral bearing rock in place and 600 feet in width (300 feet on either side of the center line of the claim), forming a claim in the shape of a parallelogram. The general course of said claim is from East to West.

This Notice is posted at the NE corner of the claim, which location monument is in Section 30, Township 36 North, Range 4 West, GSRB&M.

The location monument of said claim is located South 3000' and East 10,900' from the SE corner of Section 22, Township 36 North, Range 5 West, GSRB&M, Arizona.

Said claim is located in the NE/4 of Sec. 25, Twp. 36 North, Range 5 West
SE/4 of Sec. 25, Twp. 36 North, Range 4 West
NW/4 of Sec. 30
SW/4 of Sec. 30

The undersigned claims the ground beginning at the location monument, being Corner No. 1 of the claim, and running thence

South 300' to the center of the East end line; thence,
(direction & distance)
South 300' to Corner No. 2; thence,
(direction & distance)
West 1500' to Corner No. 3; thence,
(direction & distance)
North 300' to the center of the West end line; thence,
(direction & distance)
North 300' to Corner No. 4; thence,
(direction & distance)
East 1500' to the point of beginning.
(direction & distance)

There are seven substantial posts, projecting at least 4 feet above the surface of the ground, or stone monuments, at least 3 feet high, one for the location monument, one at each of the four corners and one at the center of each line as prescribed by A.R.S. § 27-204.

Located, dated and posted on the ground this 14th day of November, 1979.

WESTERN NUCLEAR, INC.

By: Douglas F. Sterck
Douglas F. Sterck, Agent

RECEIVED
BLM AZ STATE OFFICE
PHOENIX, ARIZONA
JAN 17 7 31 PM '80

INTERIOR, BLM AZ State Office
Data relative to this document
has been entered into an automated
system and images of all documents
have been microfilmed.

All location monuments,
 corners and end centers are
 monumented with 2" x 2" x
 5' wood posts.

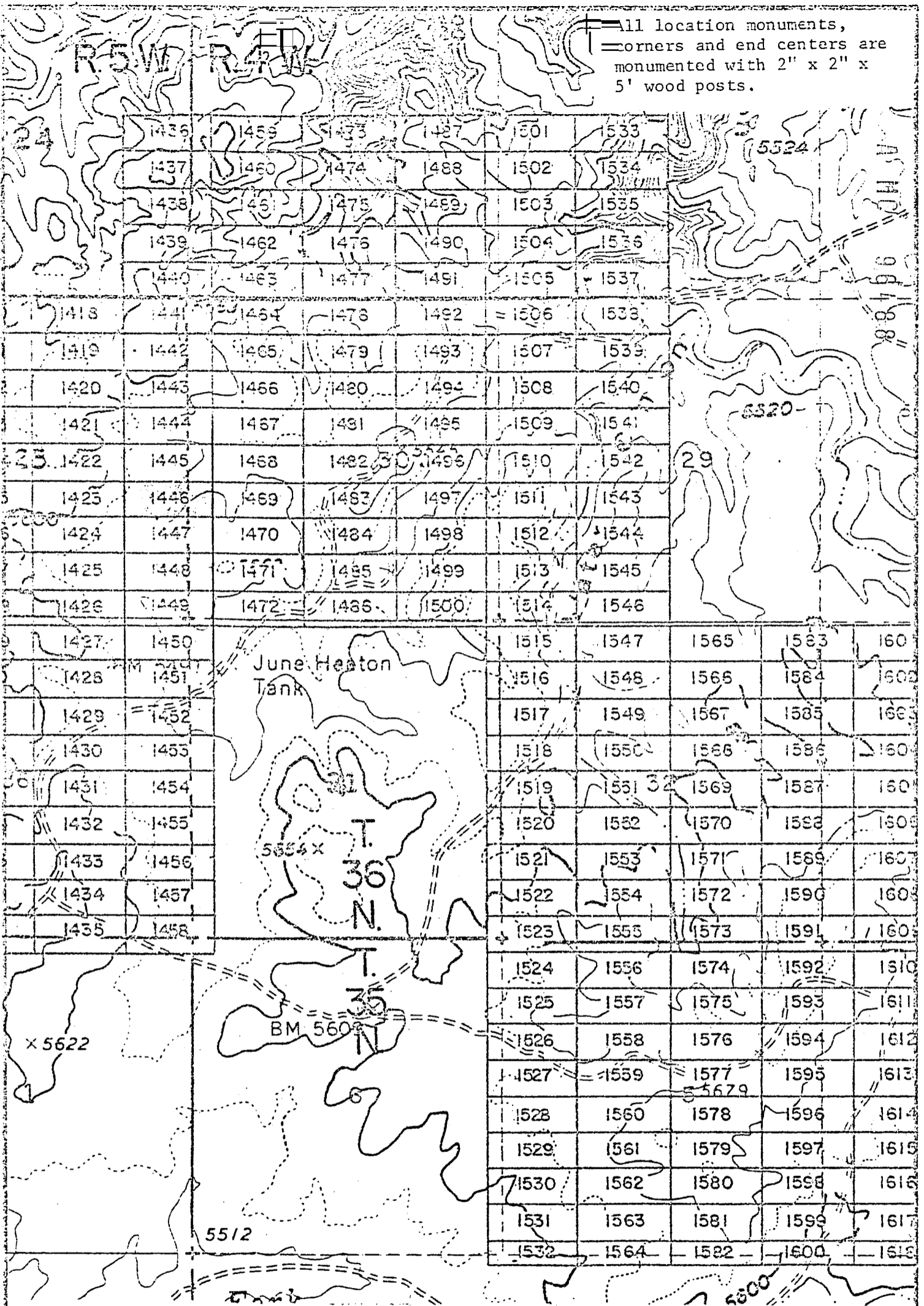


EXHIBIT MAP
 of

LODE MINING CLAIMS (SIN 1418-1600)

within
 Townships 35 & 36
 North, Ranges 4 & 5 West, G&SRM
 Mohave County, Arizona

INTERIOR, BLM
 Data relative to this document
 has been prepared and created for
 Western Nuclear, Inc.

1" = 2000' system and all points
 have been micro-timed.
 134 Union Blvd., Suite 640
 Lakewood, Colorado 80228

**THIS PAGE WILL NOT
 REPRODUCE SATISFACTORILY**

RECEIVED
 AZ STATE OFFICE
 PHOENIX, ARIZONA
 7 34 PM '80

JAN 9 11 10 AM

INDEXED

PROOFED

MICROFILMED

Records of Mohave County, Arizona

ARIZONA

Joan McCall

NOTICE OF LOCATION
Recorder (Lode Claim)



Shirley Cook
Deputy Recorder

A MC 96489

Notice is hereby given that Western Nuclear, Inc., whose mailing address is 134 Union Boulevard, Suite 640, Lakewood, Colorado 80228, by its undersigned agent, makes this location of the SIN #1447 lode mining claim, in the Hack's Canyon Mining District, County of Mohave, State of Arizona.

The claim is 1500 feet in length along the vein or deposit of mineral bearing rock in place and 600 feet in width (300 feet on either side of the center line of the claim), forming a claim in the shape of a parallelogram. The general course of said claim is from East to West.

This Notice is posted at the NE corner of the claim, which location monument is in Section 30, Township 36 North, Range 4 West, GSRB&M.

The location monument of said claim is located South 3600' and East 10,900' from the SE corner of Section 22, Township 36 North, Range 5 West, GSRB&M, Arizona.

Said claim is located in the NE/4 of Sec. 25, Twp. 36 North, Range 4 West
SE/4 of Sec. 25, Twp. 36 North, Range 4 West
NW/4 of Sec. 30
SW/4 of Sec. 30

The undersigned claims the ground beginning at the location monument, being Corner No. 1 of the claim, and running thence

South 300' to the center of the East end line; thence,
(direction & distance)
South 300' to Corner No. 2; thence,
(direction & distance)
West 1500' to Corner No. 3; thence,
(direction & distance)
North 300' to the center of the West end line; thence,
(direction & distance)
North 300' to Corner No. 4; thence,
(direction & distance)
East 1500' to the point of beginning.
(direction & distance)

There are seven substantial posts, projecting at least 4 feet above the surface of the ground, or stone monuments, at least 3 feet high, one for the location monument, one at each of the four corners and one at the center of each line as prescribed by A.R.S. § 27-204.

Located, dated and posted on the ground this 14th day of November, 1979.

WESTERN NUCLEAR, INC.

By: Douglas F. Sterck
Douglas F. Sterck, Agent

INTERIOR, BLM AZ State Office
Data relative to this document
has been entered into an automated
system and images of all documents
have been microfilmed.

RECEIVED
BLM AZ STATE OFFICE
JUN 17 7 34 PM '80
PHOENIX, ARIZONA

All location monuments, corners and end centers are monumented with 2" x 2" x 5' wood posts.

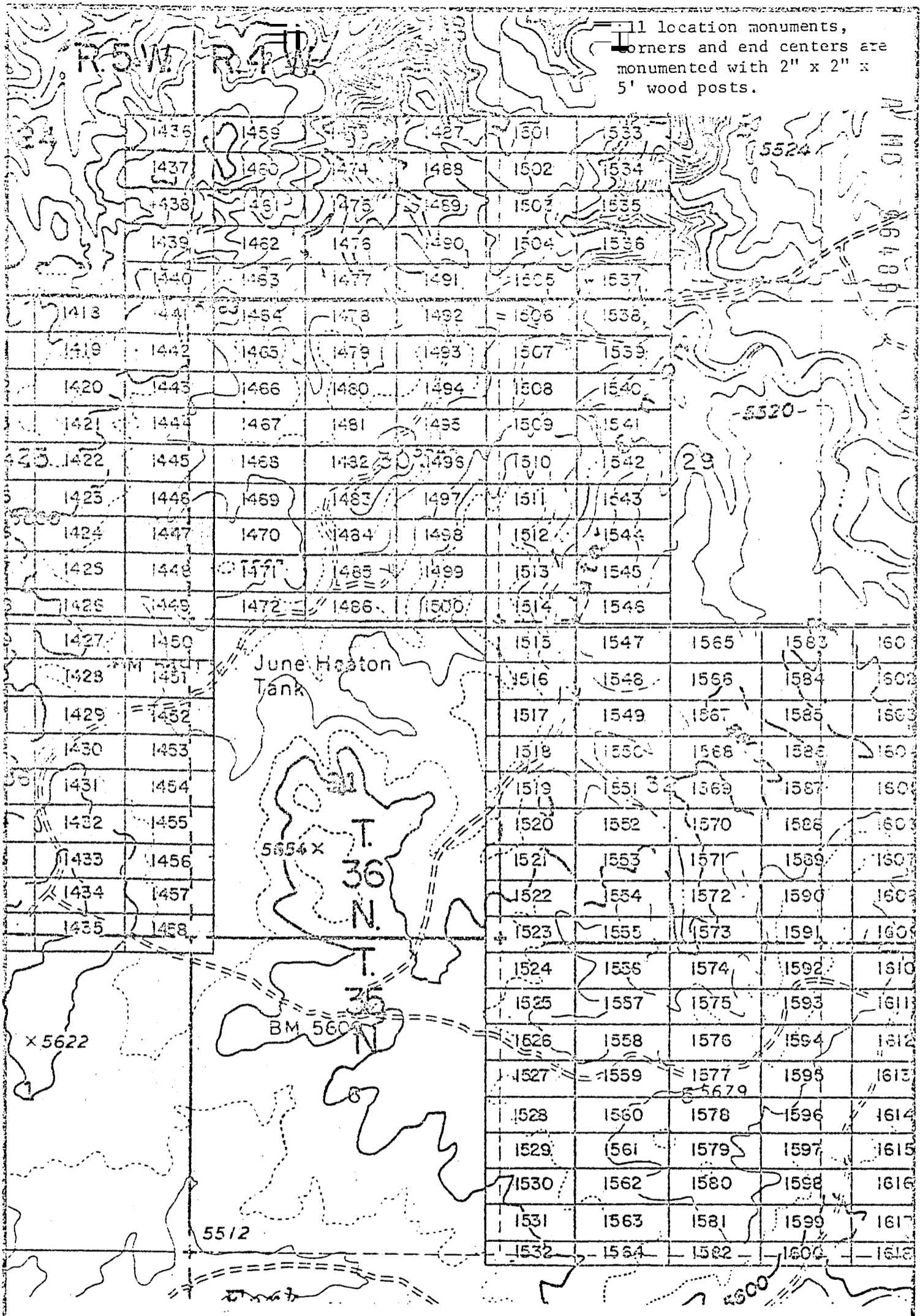


EXHIBIT MAP
of

THIS PAGE WILL NOT

PRODUCE SATISFACTORILY

LODE MINING CLAIMS (SIN 1418-1600)

INTERIOR, BLM AZ State Office
Data from Townships 35 & 36 North, Ranges 4 & 5 West, G&SRM
has been entered into a computerized system and images of all documents
have been microfilmed.
Western Nuclear, Inc.
134 Union Blvd., Suite 640
Lakewood, Colorado 80228

1" = 2000'

RECEIVED
BLM STATE OFFICE
JAN 17 7 31 PM '80
PHOENIX, ARIZONA

Recorded at Request of Western Nuclear
JAN 9 '80 - 11 AM

80-879 INDEXED PROOFED

in book 601 of Official Records, Page s 817-818

INDEXED MINES

ARIZONA

MICROFILMED

A MC 96490

Records of Mohave County, Arizona

By Shirley Cook
Deputy Recorder

Joan McCall
Recorder (Lode Claim)
NOTICE OF LOCATION



Notice is hereby given that Western Nuclear, Inc., whose mailing address is 134 Union Boulevard, Suite 640, Lakewood, Colorado 80228, by its undersigned agent, makes this location of the SIN #1448 lode mining claim, in the Hack's Canyon Mining District, County of Mohave, State of Arizona.

The claim is 1500 feet in length along the vein or deposit of mineral bearing rock in place and 600 feet in width (300 feet on either side of the center line of the claim), forming a claim in the shape of a parallelogram. The general course of said claim is from East to West.

This Notice is posted at the NE corner of the claim, which location monument is in Section 30, Township 36 North, Range 4 West, GSRB&M.

The location monument of said claim is located South 4200' and East 10,900' from the SE corner of Section 22, Township 36 North, Range 5 West, GSRB&M, Arizona.

Said claim is located in the NE/4 of Sec. 25, Twp. 36 North, Range 5 West
SE/4 of Sec. 25, Twp. 36 North, Range 4 West
NW/4 of Sec. 30
SW/4 of Sec. 30

The undersigned claims the ground beginning at the location monument, being Corner No. 1 of the claim, and running thence

- South 300' to the center of the East end line; thence,
- (direction & distance)
- South 300' to Corner No. 2; thence,
- (direction & distance)
- West 1500' to Corner No. 3; thence,
- (direction & distance)
- North 300' to the center of the West end line; thence,
- (direction & distance)
- North 300' to Corner No. 4; thence,
- (direction & distance)
- East 1500' to the point of beginning.
- (direction & distance)

There are seven substantial posts, projecting at least 4 feet above the surface of the ground, or stone monuments, at least 3 feet high, one for the location monument, one at each of the four corners and one at the center of each line as prescribed by A.R.S. § 27-204.

Located, dated and posted on the ground this 14th day of November, 1979.

WESTERN NUCLEAR, INC.

By: Douglas F. Sterck
Douglas F. Sterck, Agent

INTERIOR, DLM AZ State Office
Data related to this document
has been entered into a computerized
system and images of all documents
have been microfilmed.

RECEIVED
BLM AZ STATE OFFICE
JAN 17 7 34 PM '80
PHOENIX, ARIZONA

1 location monuments,
 corners and end centers are
 monumented with 2" x 2" x
 5' wood posts.

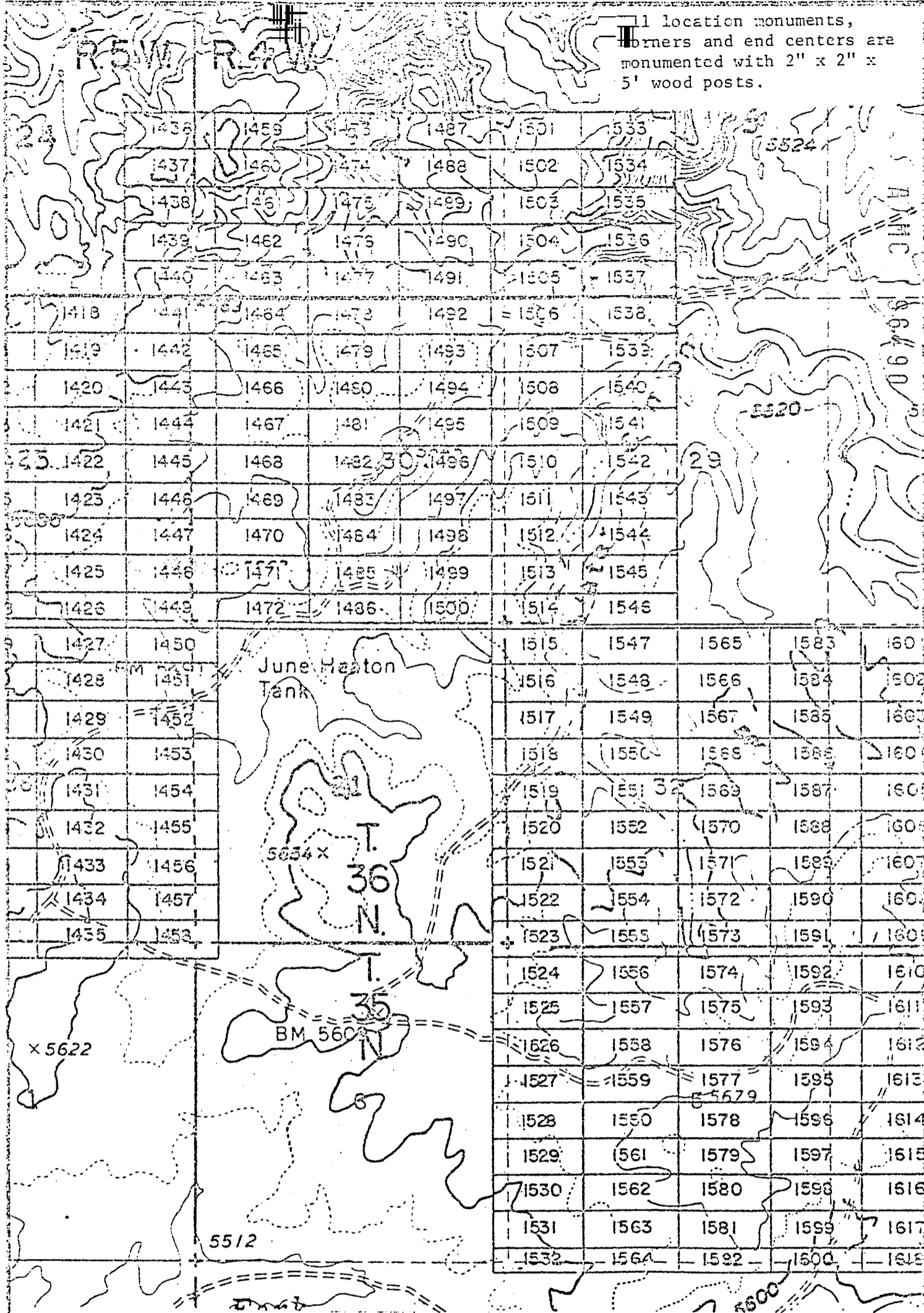


EXHIBIT MAP
 of

LODE-MINING CLAIMS (SIN 1418-1600)
 within
 Townships 35 & 36 North, Ranges 4 & 5 West, G&SRM
 Mohave County, Arizona
 for

Western Nuclear, Inc.
 134 Union Blvd., Suite 640
 Lakewood, Colorado 80228

THIS PAGE WILL NOT
 REPRODUCE SATISFACTORILY

RECEIVED
 BLM STATE OFFICE
 PHOENIX, ARIZONA
 7 31 PM '80

INTERIOR, BLM AZ State Office
 Data relative to this document
 has been entered into an automated
 file and images of all documents
 have been microfilmed.
 1/5/2000

80-889
INDEXED
INDEXED MINES
PROOFED

MICROFILMED

in book 601 of Official Records, Page s 819-820

Records of Mohave County, Arizona

ARIZONA

BY Shirley Cook
Deputy Recorder

Joan McCall
Recorder (Lode Claim)
NOTICE OF LOCATION



A MC
96491

Notice is hereby given that Western Nuclear, Inc., whose mailing address is 134 Union Boulevard, Suite 640, Lakewood, Colorado 80228, by its undersigned agent, makes this location of the SIN #1449 lode mining claim, in the Hack's Canyon Mining District, County of Mohave, State of Arizona.

The claim is 1500 feet in length along the vein or deposit of mineral bearing rock in place and 600 feet in width (300 feet on either side of the center line of the claim), forming a claim in the shape of a parallelogram. The general course of said claim is from East to West.

This Notice is posted at the NE corner of the claim, which location monument is in Section 30, Township 36 North, Range 4 West, GSRB&M.

The location monument of said claim is located South 4800' and East 10,900' from the SE corner of Section 22, Township 36 North, Range 5 West, GSRB&M, Arizona.

Said claim is located in the NE/4 of Sec. 36 5 West
SE/4 of Sec. 25, Twp. 36 North, Range 4 West
NW/4 of Sec. 31
SW/4 of Sec. 30

The undersigned claims the ground beginning at the location monument, being Corner No. 1 of the claim, and running thence

South 300' to the center of the East end line; thence,
(direction & distance)
South 300' to Corner No. 2; thence,
(direction & distance)
West 1500' to Corner No. 3; thence,
(direction & distance)
North 300' to the center of the West end line; thence,
(direction & distance)
North 300' to Corner No. 4; thence,
(direction & distance)
East 1500' to the point of beginning.
(direction & distance)

There are seven substantial posts, projecting at least 4 feet above the surface of the ground, or stone monuments, at least 3 feet high, one for the location monument, one at each of the four corners and one at the center of each line as prescribed by A.R.S. § 27-204.

Located, dated and posted on the ground this 14th day of November, 1979.

WESTERN NUCLEAR, INC.

By: Douglas F. Sterck
Douglas F. Sterck, Agent

INTERIOR, ELM AZ State Office
Data relative to this document
has been entered into an automated
system and images of all documents
have been microfilmed.

RECEIVED
BLM AZ STATE OFFICE
PHOENIX, ARIZONA
JAN 17 7 35 PM '80

— All location monuments,
 — corners and end centers are
 monumented with 2" x 2" x
 5' wood posts.

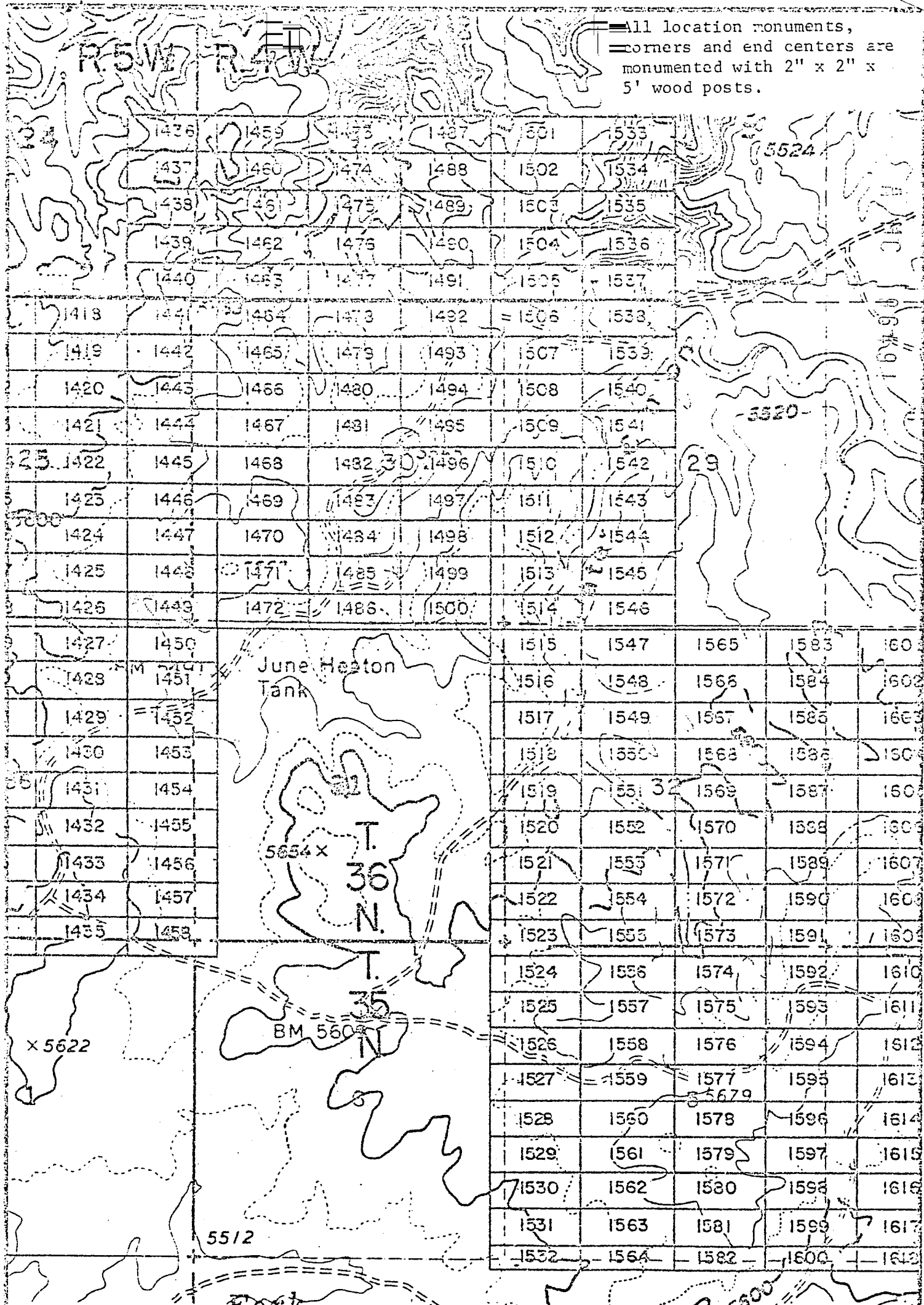


EXHIBIT MAP

of
 LODE MINING CLAIMS (SIN 1418-1600)

within
 Townships 35 & 36 North, Ranges 4 & 5 West, G&SRM
 Mohave County, Arizona
 for
 Western Nuclear, Inc.
 134 Union Blvd., Suite 640
 Lakewood, Colorado 80228

**THIS PAGE WILL NOT
 REPRODUCE SATISFACTORILY**

RECEIVED
 BLM AZ STATE OFFICE
 MOHAVE, ARIZONA
 17 7 35 PM '80

INTERIOR, BLM AZ State Office
 Data, relative to this document
 has been entered into an automated
 system and images of all documents
 have been archived.

JAN 9 '80 10 AM

MICROFILMED


INDEXED MINES
PROOFED ARIZONA

in book 601 of Official Records, Pages 821-822

Records of Mohave County, Arizona

By Shirley Cook
Deputy Recorder

Joan McCall
Recorder (Lode Claim)



A M C
96492

Notice is hereby given that Western Nuclear, Inc., whose mailing address is 134 Union Boulevard, Suite 640, Lakewood, Colorado 80228, by its under-
signed agent, makes this location of the SIN #1450 lode mining claim,
in the Hack's Canyon Mining District, County of Mohave,
State of Arizona.

The claim is 1500 feet in length along the vein or deposit of mineral bearing rock in place and 600 feet in width (300 feet on either side of the center line of the claim), forming a claim in the shape of a parallelogram. The general course of said claim is from East to West.

This Notice is posted at the NE corner of the claim, which location monument is in Section 31, Township 36 North, Range 4 West, GSRB&M.

The location monument of said claim is located South 5400' and East 10,900' from the SE corner of Section 22, Township 36 North, Range 5 West, GSRB&M, Arizona.

Said claim is located in the NE/4 of Sec. 36, Twp. 36 North, Range 4 West
SE/4 of Sec. 31, Twp. 36 North, Range 4 West
NW/4 of Sec. 31
SW/4 of Sec. 31

The undersigned claims the ground beginning at the location monument, being Corner No. 1 of the claim, and running thence

South 300' to the center of the East end line; thence,
(direction & distance)
South 300' to Corner No. 2; thence,
(direction & distance)
West 1500' to Corner No. 3; thence,
(direction & distance)
North 300' to the center of the West end line; thence,
(direction & distance)
North 300' to Corner No. 4; thence,
(direction & distance)
East 1500' to the point of beginning.
(direction & distance)

There are seven substantial posts, projecting at least 4 feet above the surface of the ground, or stone monuments, at least 3 feet high, one for the location monument, one at each of the four corners and one at the center of each line as prescribed by A.R.S. § 27-204.

Located, dated and posted on the ground this 14th day of November, 1979.

WESTERN NUCLEAR, INC.

By: Douglas F. Sterck
Douglas F. Sterck, Agent

INTERIOR, BLM AZ State Office
Data relative to this document
has been entered into an automated
system and pages of all documents
have been microfilmed.

RECEIVED
BLM AZ STATE OFFICE
PHOENIX, ARIZONA
JAN 17 7 35 PM '80

All location monuments, corners and end centers are monumented with 2" x 2" x 5' wood posts.

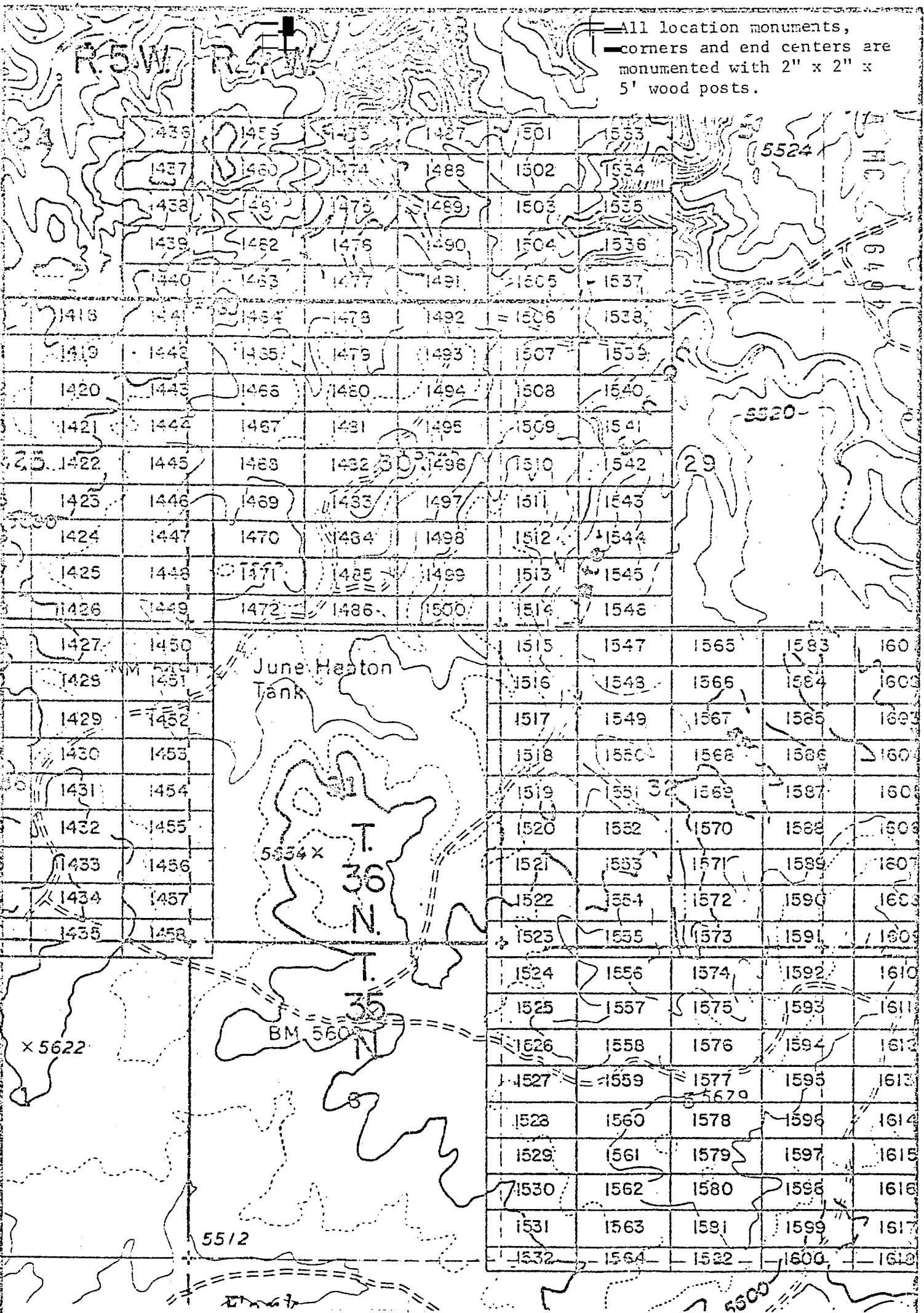


EXHIBIT MAP
of

LODE MINING CLAIMS (SIN 1418-1600)
within

Township 35 & 36 North, Ranges 4 & 5 West, G&SRM
Mohave County, Arizona
for
Western Nuclear, Inc.
134 Union Blvd., Suite 640
Lakewood, Colorado 80228

THIS PAGE WILL NOT
REPRODUCE SATISFACTORILY

RECEIVED
STATE OFFICE
JAN 17 7 35 PM '80
PHOENIX, ARIZONA

INTERIOR, BLM AZ State Office
Data related to this document
has been entered into an automated
system and images of all documents
have been microfilmed.

JAN 9 11 10 AM

INDEXED

INDEXED MINES

in book 601 of Official Records, Page s 823-824

Records of Mohave County, Arizona

PROOFED


ARIZONA

Joan McCall

Shirley Cook
Deputy Recorder

300

Recorder (Lode Claim)



A M C 96493

Notice is hereby given that Western Nuclear, Inc., whose mailing address is 134 Union Boulevard, Suite 640, Lakewood, Colorado 80228, by its undersigned agent, makes this location of the SIN # 1451 lode mining claim, in the Hack's Canyon Mining District, County of Mohave, State of Arizona.

The claim is 1500 feet in length along the vein or deposit of mineral bearing rock in place and 600 feet in width (300 feet on either side of the center line of the claim), forming a claim in the shape of a parallelogram. The general course of said claim is from East to West.

This Notice is posted at the NE corner of the claim, which location monument is in Section 31, Township 36 North, Range 4 West, GSRB&M.

The location monument of said claim is located South 6000' and East 10,900' from the SE corner of Section 22, Township 36 North, Range 5 West, GSRB&M, Arizona.

Said claim is located in the NE/4 of Sec. 36, Twp. 36 North, Range 5 West
SE/4 of Sec. _____, Twp. 36 North, Range 4 West
NW/4 of Sec. 31
SW/4 of Sec. _____

The undersigned claims the ground beginning at the location monument, being Corner No. 1 of the claim, and running thence

South 300' to the center of the East end line; thence,
(direction & distance)
South 300' to Corner No. 2; thence,
(direction & distance)
West 1500' to Corner No. 3; thence,
(direction & distance)
North 300' to the center of the West end line; thence,
(direction & distance)
North 300' to Corner No. 4; thence,
(direction & distance)
East 1500' to the point of beginning.
(direction & distance)

There are seven substantial posts, projecting at least 4 feet above the surface of the ground, or stone monuments, at least 3 feet high, one for the location monument, one at each of the four corners and one at the center of each line as prescribed by A.R.S. § 27-204.

Located, dated and posted on the ground this 14th day of November, 1979.

WESTERN NUCLEAR, INC.

By: Douglas F. Sterck
Douglas F. Sterck, Agent

INTERIOR, BLM AZ State Office
Data relative to this document
has been entered into an automated
system and images of all documents
have been microfilmed.

RECEIVED
BLM AZ STATE OFFICE
PHOENIX, ARIZONA
JAN 17 7 35 PM '80

— ll location monuments,
 — corners and end centers are
 monumented with 2" x 2" x
 5' wood posts.

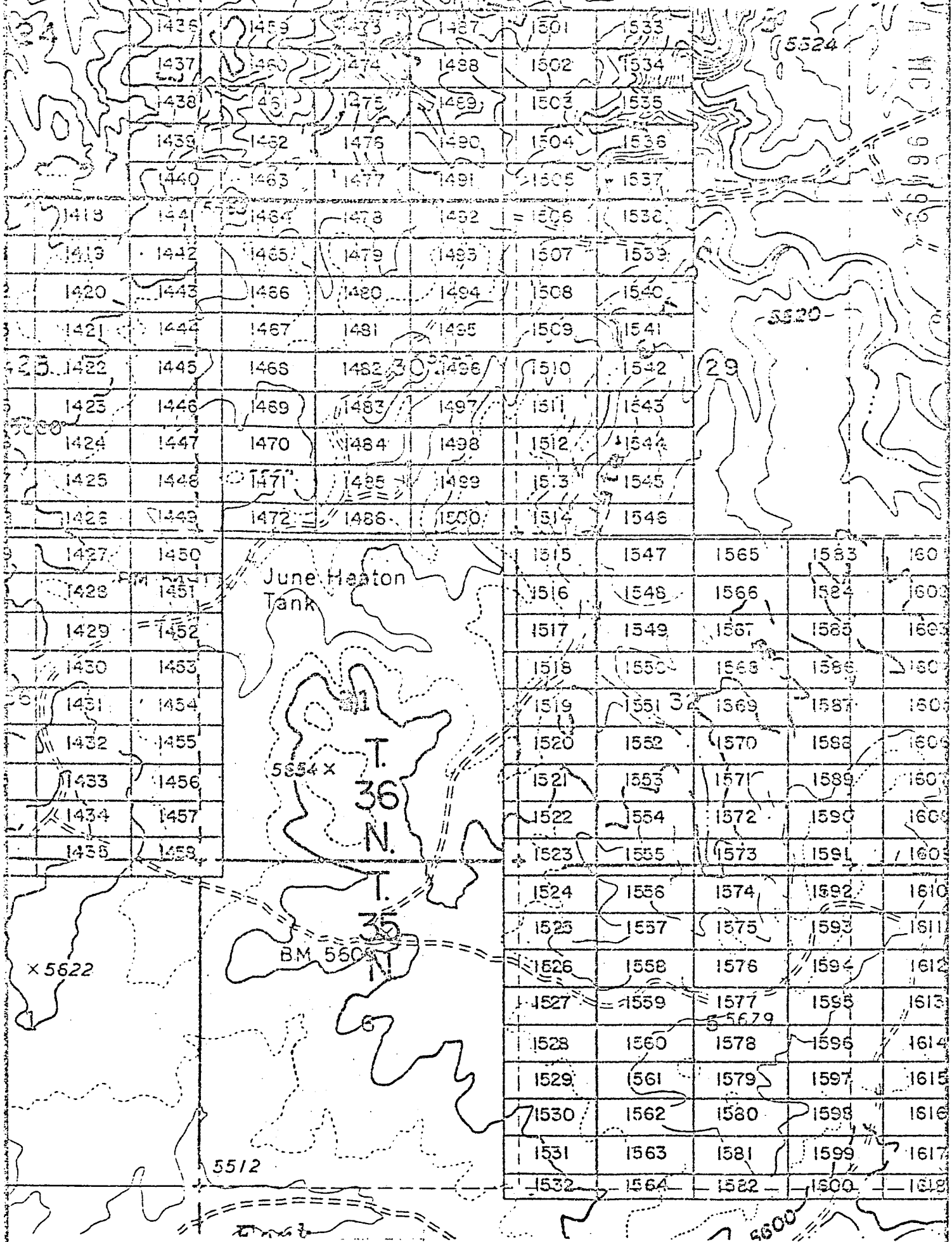


EXHIBIT MAP
 of

LODE MINING CLAIMS (SIN 1418-1600)

within

Townships 35 & 36 North, Ranges 4 & 5 West, G&SRM

INTERIOR, ELM Mohave County, Arizona

Data relative to this system and images of all have been microfilmed. Western Nuclear, Inc. 134 Union Blvd., Suite 640 Lakewood, Colorado 80228

THIS PAGE WILL NOT
 REPRODUCE SATISFACTORILY

RECEIVED
 BLM
 AZ STATE OFFICE
 PHOENIX, ARIZONA
 7 35 PM '80

1" = 2000'

JAN 9 11 10 AM

INDEXED MINES

Book 601 of Official Records, Page s 825-826

Records of Mohave County, Arizona

PROOFED


ARIZONA

Shirley Cook
Deputy Recorder

Joan McCall

NOTICE OF LOCATION
(Lode Claim)

Recorder



Notice is hereby given that Western Nuclear, Inc., whose mailing address is 134 Union Boulevard, Suite 640, Lakewood, Colorado 80228, by its undersigned agent, makes this location of the SIN #1452 lode mining claim, in the Hack's Canyon Mining District, County of Mohave, State of Arizona.

The claim is 1500 feet in length along the vein or deposit of mineral bearing rock in place and 600 feet in width (300 feet on either side of the center line of the claim), forming a claim in the shape of a parallelogram. The general course of said claim is from East to West.

This Notice is posted at the NE corner of the claim, which location monument is in Section 31, Township 36 North, Range 4 West, GSRB&M.

The location monument of said claim is located South 6600' and East 10,900' from the SE corner of Section 22, Township 36 North, Range 5 West, GSRB&M, Arizona.

Said claim is located in the NE/4 of Sec. 36 5 West
SE/4 of Sec. _____, Twp. 36 North, Range 4 West
NW/4 of Sec. 31
SW/4 of Sec. _____

The undersigned claims the ground beginning at the location monument, being Corner No. 1 of the claim, and running thence

South 300' to the center of the East end line; thence,
(direction & distance)
South 300' to Corner No. 2; thence,
(direction & distance)
West 1500' to Corner No. 3; thence,
(direction & distance)
North 300' to the center of the West end line; thence,
(direction & distance)
North 300' to Corner No. 4; thence,
(direction & distance)
East 1500' to the point of beginning.
(direction & distance)

There are seven substantial posts, projecting at least 4 feet above the surface of the ground, or stone monuments, at least 3 feet high, one for the location monument, one at each of the four corners and one at the center of each line as prescribed by A.R.S. § 27-204.

Located, dated and posted on the ground this 14th day of November, 1979.

WESTERN NUCLEAR, INC.

By: Douglas F. Sterck
Douglas F. Sterck, Agent

RECEIVED
D.L.M. STATE OFFICE
JAN 17 7 35 PM '80
PHOENIX, ARIZONA

A MC 96494

INTERIOR, DLM AZ State Office
Data relating to this document
has been entered into an automated
system and images of all documents
have been microfilmed.

— all location monuments,
 — corners and end centers are
 monumented with 2" x 2" x
 5' wood posts.

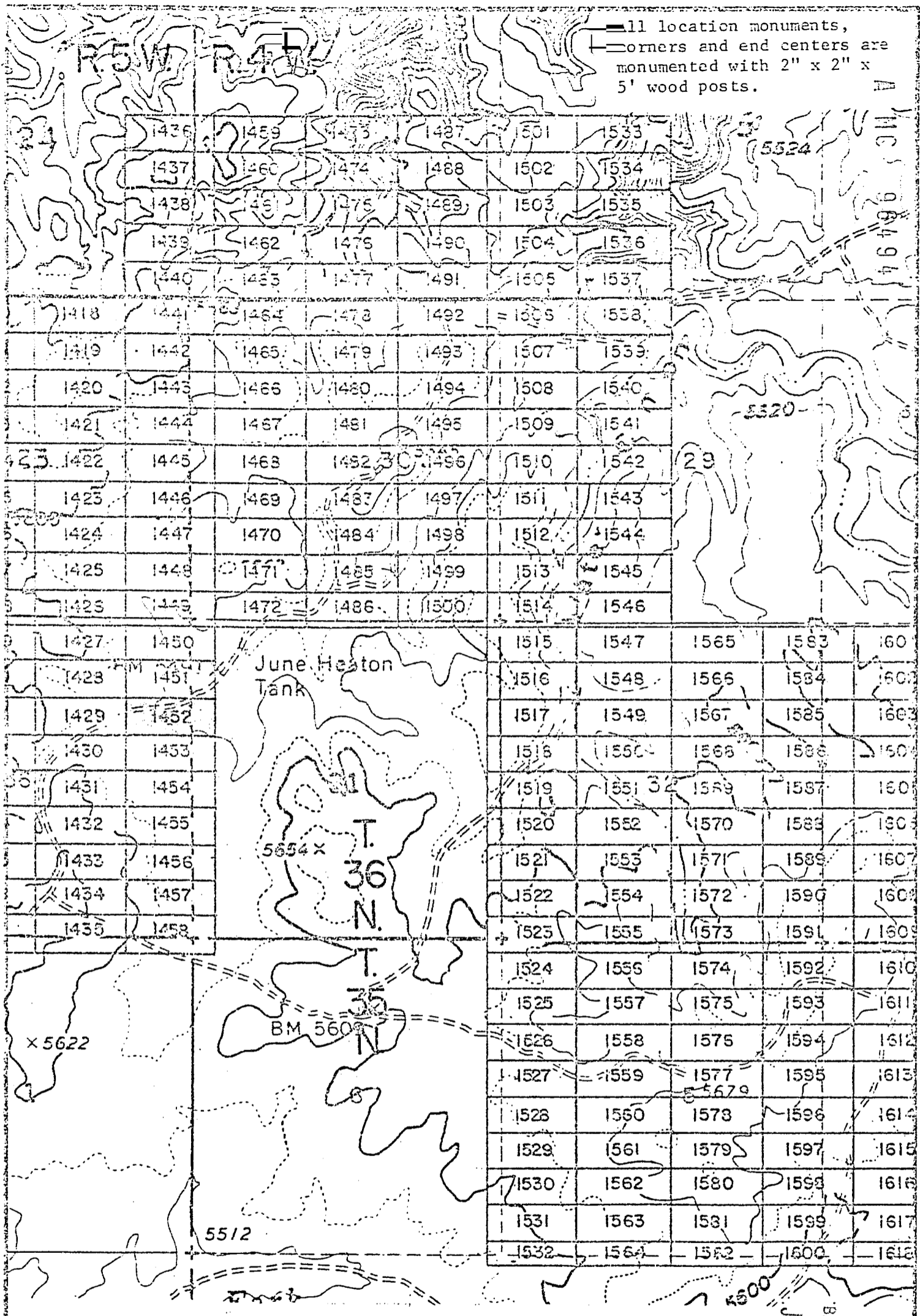


EXHIBIT MAP
 of

LODE MINING CLAIMS (SIN 1418-1600)
 within

Townships 35 & 36 North, Ranges 4 & 5 West, G&SRM

MoHAVE County, Arizona

for
 Western Nuclear, Inc.

134 Union Blvd., Suite 640

Lakewood, Colorado 80228

**THIS PAGE WILL NOT
 REPRODUCE SATISFACTORILY**

RECEIVED
 STATE OFFICE
 JAN 7 3 35 PM '80
 MOHAVE COUNTY, ARIZONA

1" = 2000'

INTERIOR, BLM AZ State Office
 Data relative to this document
 has been entered into an
 system and traces of
 have been microfilmed.

Records of Mohave County, Arizona

INDEXED MINES ARIZONA

Shirley Cook
County Recorder

Joan McCall

NOTICE OF LOCATION
(Lode Claim)

PROOFED

MICROFILMED

A MC 96495

Notice is hereby given that Western Nuclear, Inc., whose mailing address is 134 Union Boulevard, Suite 640, Lakewood, Colorado 80228, by its undersigned agent, makes this location of the SIN #1453 lode mining claim, in the Hack's Canyon Mining District, County of Mohave, State of Arizona.

The claim is 1500 feet in length along the vein or deposit of mineral bearing rock in place and 600 feet in width (300 feet on either side of the center line of the claim), forming a claim in the shape of a parallelogram. The general course of said claim is from East to West.

This Notice is posted at the NE corner of the claim, which location monument is in Section 31, Township 36 North, Range 4 West, GSRB&M.

The location monument of said claim is located South 7200' and East 10,900' from the SE corner of Section 22, Township 36 North, Range 5 West, GSRB&M, Arizona.

Said claim is located in the NE/4 of Sec. 36, Twp. 36 North, Range 5 West
SE/4 of Sec. 31, Twp. 36 North, Range 4 West
NW/4 of Sec. 31
SW/4 of Sec. 31

The undersigned claims the ground beginning at the location monument, being Corner No. 1 of the claim, and running thence

- South 300' to the center of the East end line; thence,
- (direction & distance)
- South 300' to Corner No. 2; thence,
- (direction & distance)
- West 1500' to Corner No. 3; thence,
- (direction & distance)
- North 300' to the center of the West end line; thence,
- (direction & distance)
- North 300' to Corner No. 4; thence,
- (direction & distance)
- East 1500' to the point of beginning.
- (direction & distance)

There are seven substantial posts, projecting at least 4 feet above the surface of the ground, or stone monuments, at least 3 feet high, one for the location monument, one at each of the four corners and one at the center of each line as prescribed by A.R.S. § 27-204.

Located, dated and posted on the ground this 14th day of November, 1979.

WESTERN NUCLEAR, INC.

By: Douglas F. Sterck
Douglas F. Sterck, Agent

RECEIVED
BLM AZ STATE OFFICE
JAN 17 7 35 PM '80
PHOENIX, ARIZONA

INTERIOR, BLM AZ State Office
Data relative to this document
has been entered into an automated
system and images of all documents
have been microfilmed.

— All location monuments,
 — Corners and end centers are
 monumented with 2" x 2" x
 5' wood posts.

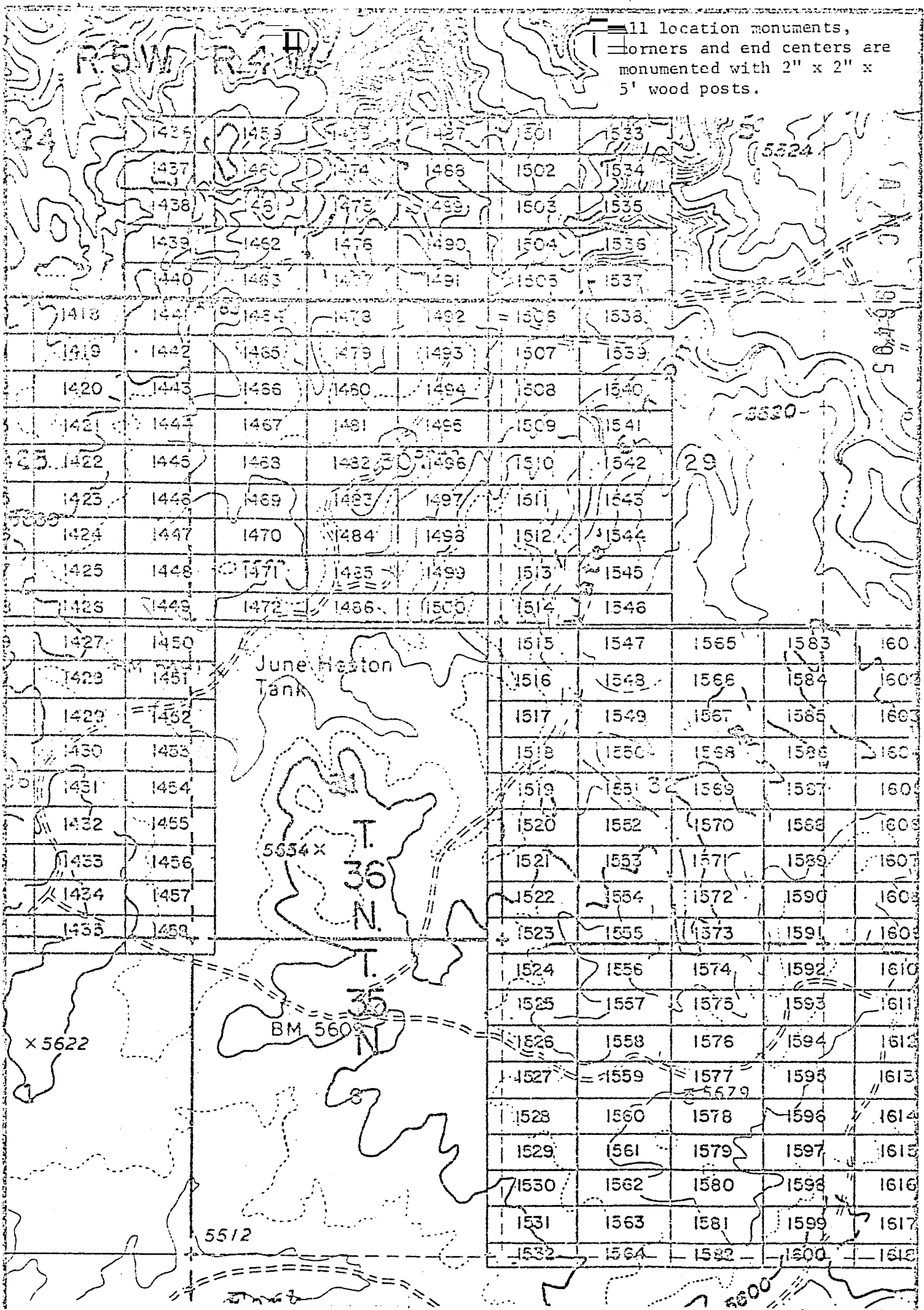


EXHIBIT MAP

**THIS PAGE WILL NOT
 REPRODUCE SATISFACTORILY**

LODE-MINING CLAIMS (SIN 1418-1600)
 of
 INTERIOR, BLM AZ State Office
 Townships 35 & 36 North, Ranges 4 & 5 West, G&SRM
 Mohave County, Arizona
 Western Nuclear, Inc.
 134 Union Blvd., Suite 640
 Lakewood, Colorado 80228

RECEIVED
 BLM AZ STATE OFFICE
 DENIX, ARIZONA
 JAN 17 / 35 PM '80

Recorded at Request of Western Nuclear
JAN 9 11 10 AM

80-885
INDEXED MINES

MICROFILMED

in book 601 of Official Records, Page 829-830

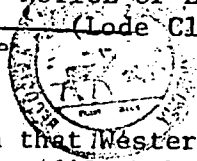
Records of Mohave County, Arizona

PROOFED ARIZONA

Shirley Cook
Deputy Recorder

Joan McCall
Recorder

NOTICE OF LOCATION
(Lode Claim)



A M C
96496

Notice is hereby given that Western Nuclear, Inc., whose mailing address is 134 Union Boulevard, Suite 640, Lakewood, Colorado 80228, by its undersigned agent, makes this location of the SIN #1454 lode mining claim, in the Hack's Canyon Mining District, County of Mohave, State of Arizona.

The claim is 1500 feet in length along the vein or deposit of mineral bearing rock in place and 600 feet in width (300 feet on either side of the center line of the claim), forming a claim in the shape of a parallelogram. The general course of said claim is from East to West.

This Notice is posted at the NE corner of the claim, which location monument is in Section 31, Township 36 North, Range 4 West, GSRB&M.

The location monument of said claim is located South 7800' and East 10,900' from the SE corner of Section 22, Township 36 North, Range 5 West, GSRB&M, Arizona.

Said claim is located in the NE/4 of Sec. 36, SE/4 of Sec. 36, Twp. 36 North, Range 4 West
NW/4 of Sec. 31, SW/4 of Sec. 31

The undersigned claims the ground beginning at the location monument, being Corner No. 1 of the claim, and running thence

- South 300' to the center of the East end line; thence,
- (direction & distance)
- South 300' to Corner No. 2; thence,
- (direction & distance)
- West 1500' to Corner No. 3; thence,
- (direction & distance)
- North 300' to the center of the West end line; thence,
- (direction & distance)
- North 300' to Corner No. 4; thence,
- (direction & distance)
- East 1500' to the point of beginning.
- (direction & distance)

There are seven substantial posts, projecting at least 4 feet above the surface of the ground, or stone monuments, at least 3 feet high, one for the location monument, one at each of the four corners and one at the center of each line as prescribed by A.R.S. § 27-204.

Located, dated and posted on the ground this 14th day of November, 1979.

WESTERN NUCLEAR, INC.

By: Douglas F. Sterck
Douglas F. Sterck, Agent

INTERIOR, BLM AZ State Office
Data relative to this document
has been entered into a computerized
system and the following amounts
have been determined:

RECEIVED
BLM AZ STATE OFFICE
PHOENIX, ARIZONA
JAN 17 1 35 PM '80

All location monuments, corners and end centers are monumented with 2" x 2" x 5' wood posts.

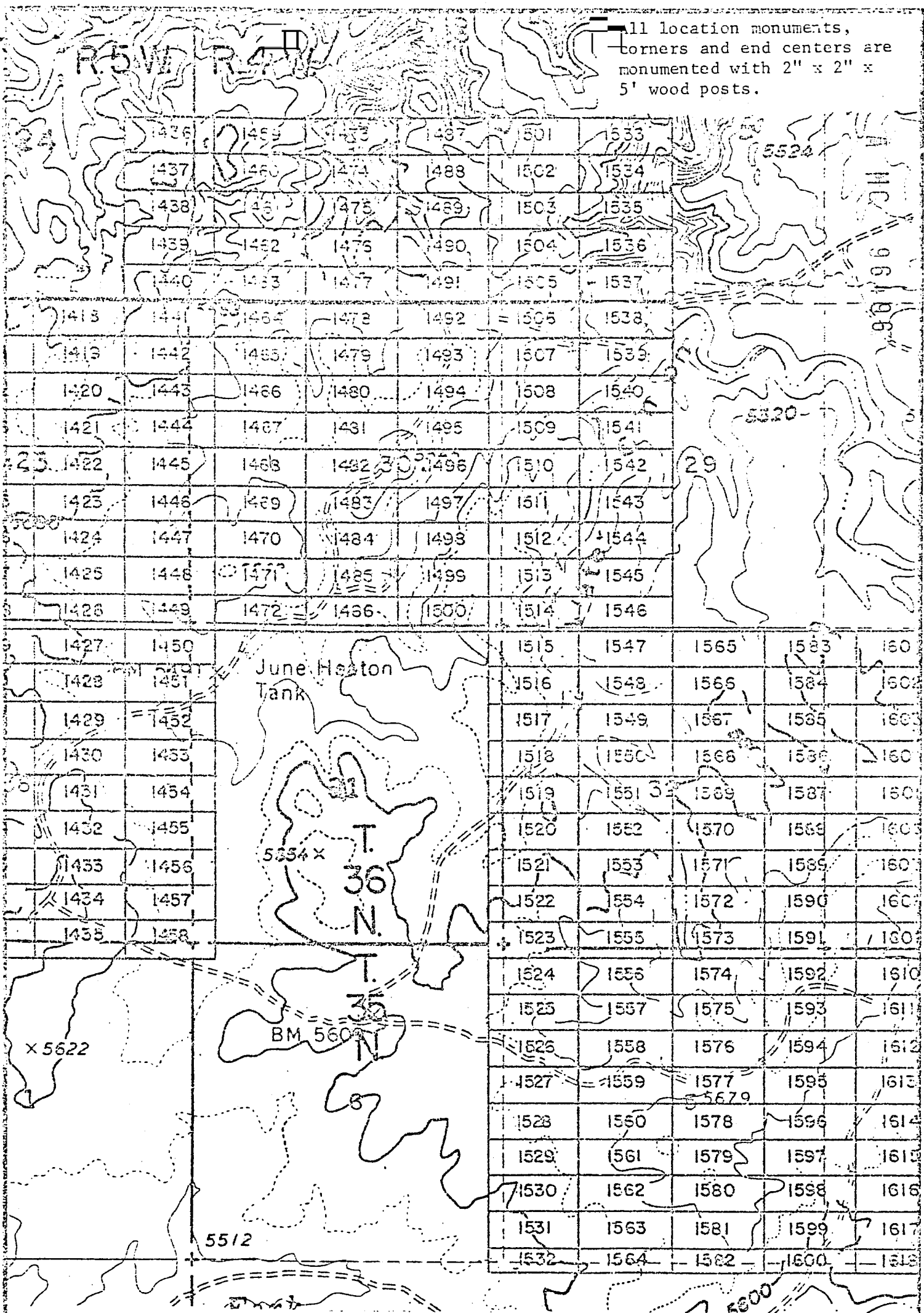


EXHIBIT MAP
of

LODE MINING CLAIMS (SIN 1418-1600) within
Townships 35 & 36 North, Ranges 4 & 5 West, G&SRM
Mohave County, Arizona
for
Western Nuclear, Inc.
134 Union Blvd., Suite 640
Lakewood, Colorado 80228

THIS PAGE WILL NOT REPRODUCE SATISFACTORILY

BLM RECEIVED
STATE OFFICE
JAN 1 3 30 PM '80
PHOENIX, ARIZONA



JAN 9 11 10 AM



Records of Mohave County, Arizona

ARIZONA

PROOFED

Joan McCall

NOTICE OF LOCATION

Shirley Cook
Deputy Recorder

300

Recorder (Lode Claim)

A M C 96497

Notice is hereby given that Western Nuclear, Inc., whose mailing address is 134 Union Boulevard, Suite 640, Lakewood, Colorado 80228, by its under- signed agent, makes this location of the SIN # 1455 lode mining claim, in the Hack's Canyon Mining District, County of Mohave, State of Arizona.

The claim is 1500 feet in length along the vein or deposit of mineral bearing rock in place and 600 feet in width (300 feet on either side of the center line of the claim), forming a claim in the shape of a parallelogram. The general course of said claim is from East to West.

This Notice is posted at the NE corner of the claim, which location monument is in Section 31, Township 36 North, Range 4 West, GSRB&M.

The location monument of said claim is located South 8400' and East 10,900' from the SE corner of Section 22, Township 36 North, Range 5 West, GSRB&M, Arizona.

Said claim is located in the NE/4 of Sec. 36, Twp. 36 North, Range 4 West
SE/4 of Sec. 36, Twp. 36 North, Range 4 West
NW/4 of Sec. 31
SW/4 of Sec. 31

The undersigned claims the ground beginning at the location monument, being Corner No. 1 of the claim, and running thence

- South 300' to the center of the East end line; thence, (direction & distance)
- South 300' to Corner No. 2; thence, (direction & distance)
- West 1500' to Corner No. 3; thence, (direction & distance)
- North 300' to the center of the West end line; thence, (direction & distance)
- North 300' to Corner No. 4; thence, (direction & distance)
- East 1500' to the point of beginning. (direction & distance)

There are seven substantial posts, projecting at least 4 feet above the surface of the ground, or stone monuments, at least 3 feet high, one for the location monument, one at each of the four corners and one at the center of each line as prescribed by A.R.S. § 27-204.

Located, dated and posted on the ground this 14th day of November, 1979.

WESTERN NUCLEAR, INC.

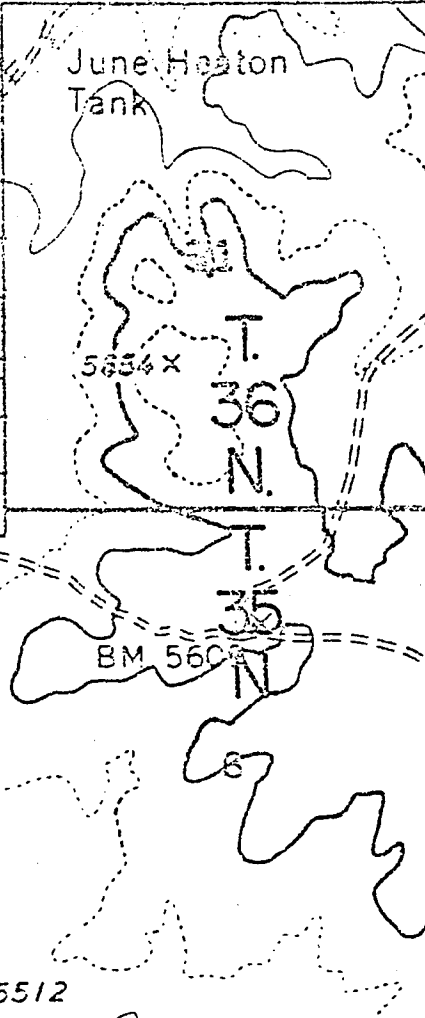
By: Douglas F. Sterck
Douglas F. Sterck, Agent

INTERIOR, BLM AZ State Office
Data relative to this document
has been entered into an automated
system and images of all documents
have been microfilmed.

RECEIVED
BLM AZ STATE OFFICE
PHOENIX, ARIZONA
JAN 17 6 58 PM '80

All location monuments, corners and end centers are monumented with 2" x 2" x 5' wood posts.

1436	1459	1473	1487	1501	1533			
1437	1460	1474	1488	1502	1534	5524		
1438	1461	1475	1489	1503	1535			
1439	1462	1476	1490	1504	1536			
1440	1463	1477	1491	1505	1537			
1441	1464	1478	1492	1506	1538			
1442	1465	1479	1493	1507	1539			
1443	1466	1480	1494	1508	1540			
1444	1467	1481	1495	1509	1541	5520		
1445	1468	1482	1496	1510	1542	29		
1446	1469	1483	1497	1511	1543			
1447	1470	1484	1498	1512	1544			
1448	1471	1485	1499	1513	1545			
1449	1472	1486	1500	1514	1546			
1450				1515	1547	1565	1583	1601
1451				1516	1548	1566	1584	1602
1452				1517	1549	1567	1585	1603
1453				1518	1550	1568	1586	1604
1454				1519	1551	1569	1587	1605
1455				1520	1552	1570	1588	1606
1456				1521	1553	1571	1589	1607
1457				1522	1554	1572	1590	1608
1458				1523	1555	1573	1591	1609
				1524	1556	1574	1592	1610
				1525	1557	1575	1593	1611
				1526	1558	1576	1594	1612
				1527	1559	1577	1595	1613
				1528	1560	1578	1596	1614
				1529	1561	1579	1597	1615
				1530	1562	1580	1598	1616
				1531	1563	1581	1599	1617
				1532	1564	1582	1600	1618



INTERIOR, BLM AZ Office
 Data relative to
 has been
 system
 have

EXHIBIT MAP
 of
 LOPE MINING CLAIMS (SIN 1418-1600)
 within
 Townships 35 and 36 North, Ranges 4 & 5 West, G&SRM
 Mohave County, Arizona
 for

Western Nuclear, Inc.
 134 Union Blvd., Suite 640
 Lakewood, Colorado 80228

THIS PAGE WILL NOT
 REPRODUCE SATISFACTORILY
 RECEIVED
 STATE OFFICE
 PHOENIX, ARIZONA
 7 0 58 PM '80

1" = 2000'

JAN 9 '80 11:10 AM

INDEXED

MICROFILMED

Records of Mohave County, Arizona

Joan McCall

PROOFED ARIZONA

Shirley Cook
Deputy Recorder

300

Recorder NOTICE OF LOCATION (Lode Claim)

A MC 96498

Notice is hereby given that Western Nuclear, Inc., whose mailing address is 134 Union Boulevard, Suite 640, Lakewood, Colorado 80228, by its undersigned agent, makes this location of the SIN #1456 lode mining claim, in the Hack's Canyon Mining District, County of Mohave, State of Arizona.

The claim is 1500 feet in length along the vein or deposit of mineral bearing rock in place and 600 feet in width (300 feet on either side of the center line of the claim), forming a claim in the shape of a parallelogram. The general course of said claim is from East to West.

This Notice is posted at the NE corner of the claim, which location monument is in Section 31, Township 36 North, Range 4 West, GSRB&M.

The location monument of said claim is located South 9000' and East 10,900' from the SE corner of Section 22, Township 36 North, Range 5 West, GSRB&M, Arizona.

Said claim is located in the NE/4 of Sec. 36, Twp. 36 North, Range 5 West
SE/4 of Sec. 36, Twp. 36 North, Range 4 West
NW/4 of Sec. 31
SW/4 of Sec. 31

The undersigned claims the ground beginning at the location monument, being Corner No. 1 of the claim, and running thence

South 300' to the center of the East end line; thence,
(direction & distance)
South 300' to Corner No. 2; thence,
(direction & distance)
West 1500' to Corner No. 3; thence,
(direction & distance)
North 300' to the center of the West end line; thence,
(direction & distance)
North 300' to Corner No. 4; thence,
(direction & distance)
East 1500' to the point of beginning.
(direction & distance)

There are seven substantial posts, projecting at least 4 feet above the surface of the ground, or stone monuments, at least 3 feet high, one for the location monument, one at each of the four corners and one at the center of each line as prescribed by A.R.S. § 27-204.

Located, dated and posted on the ground this 14th day of November, 1979.

WESTERN NUCLEAR, INC.

By: Douglas F. Sterck
Douglas F. Sterck, Agent

RECEIVED
BLM AZ STATE OFFICE
JAN 17 6 59 PM '80
MOHAVE, ARIZONA

INTERIOR, BLM AZ State Office
Data relating to this document
has been entered into a computerized
system and copies of all documents
have been microfilmed.

All location monuments, corners and end centers are monumented with 2" x 2" x 5' wood posts.

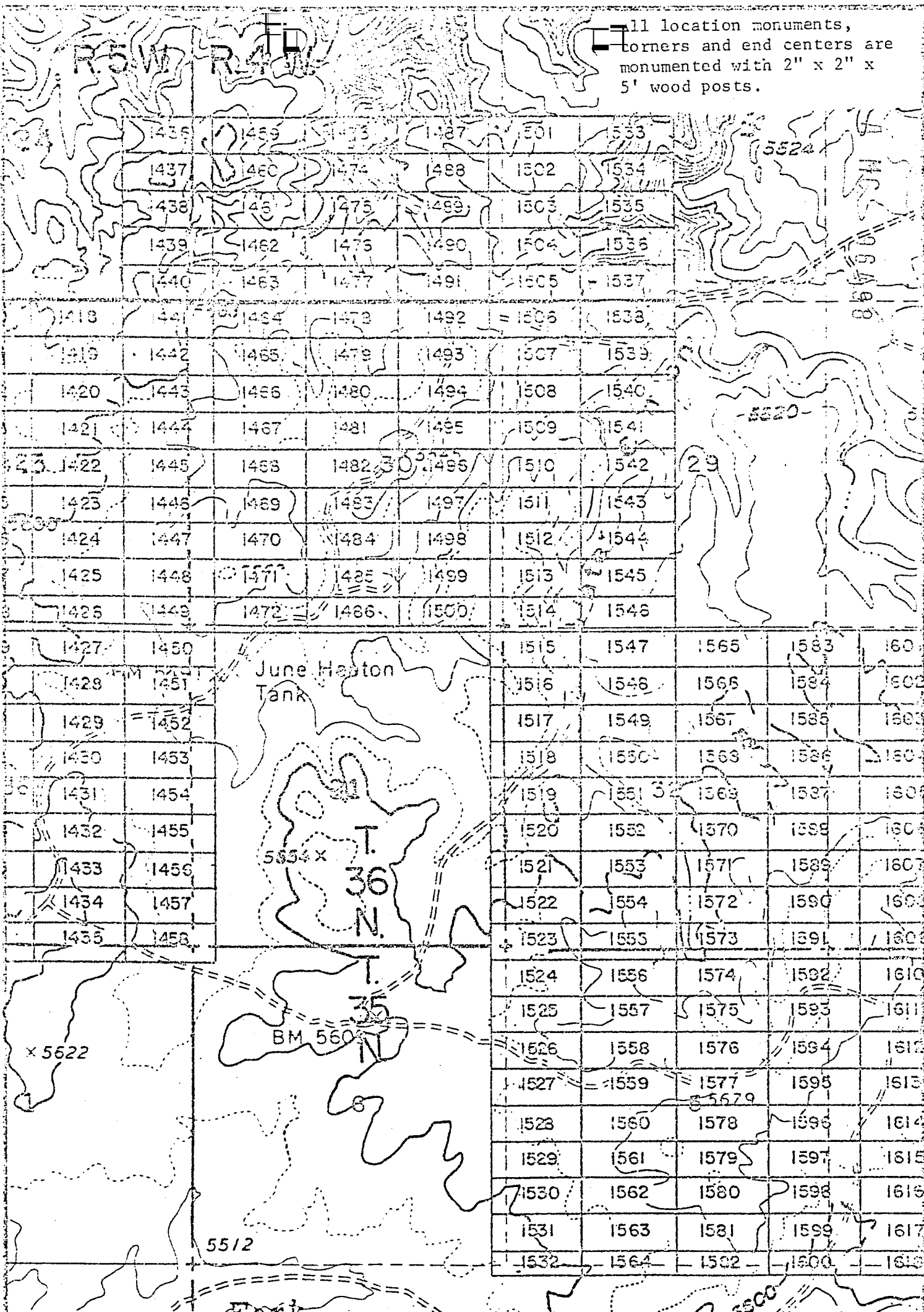


EXHIBIT MAP

of
LODE MINING CLAIMS (SIN 1418-1600)

within
Townships 35 & 36 North, Ranges 4 & 5 West, G&SRM
Mohave County, Arizona
Data relating to this document
has been obtained from an International
system of pages of a 3 1/2 Union
have been microfilmed, Lakewood, Colorado 80228

THIS PAGE WILL NOT REPRODUCE SATISFACTORILY

RECEIVED
STATE OFFICE
JAN 10 5 59 PM '80
ARIZONA

1" = 2000'

JAN 9 '80 10 AM

80-888

INDEXED
INDEXED MINES PROOFED



MICROFILMED ARIZONA

A M C
96499

in book 601 of Official Records, Page 835-836

Records of Mohave County, Arizona

Joan McCall
NOTICE OF LOCATION
Recorder (Lode Claim)

Shirley Cook
Deputy Recorder

Notice is hereby given that Western Nuclear, Inc., whose mailing address is 134 Union Boulevard, Suite 640, Lakewood, Colorado 80228, by its undersigned agent, makes this location of the SIN #1457 lode mining claim, in the Hack's Canyon Mining District, County of Mohave, State of Arizona.

The claim is 1500 feet in length along the vein or deposit of mineral bearing rock in place and 600 feet in width (300 feet on either side of the center line of the claim), forming a claim in the shape of a parallelogram. The general course of said claim is from East to West.

This Notice is posted at the NE corner of the claim, which location monument is in Section 31, Township 36 North, Range 4 West, GSRB&M.

The location monument of said claim is located South 9600' and East 10,900' from the SE corner of Section 22, Township 36 North, Range 5 West, GSRB&M, Arizona.

Said claim is located in the NE/4 of Sec. 36, Twp. 36 North, Range 4 West
SE/4 of Sec. 36, Twp. 36 North, Range 4 West
NW/4 of Sec. 31
SW/4 of Sec. 31

The undersigned claims the ground beginning at the location monument, being Corner No. 1 of the claim, and running thence

South 300' to the center of the East end line; thence,
(direction & distance)
South 300' to Corner No. 2; thence,
(direction & distance)
West 1500' to Corner No. 3; thence,
(direction & distance)
North 300' to the center of the West end line; thence,
(direction & distance)
North 300' to Corner No. 4; thence,
(direction & distance)
East 1500' to the point of beginning.
(direction & distance)

There are seven substantial posts, projecting at least 4 feet above the surface of the ground, or stone monuments, at least 3 feet high, one for the location monument, one at each of the four corners and one at the center of each line as prescribed by A.R.S. § 27-204.

Located, dated and posted on the ground this 14th day of November, 1979.

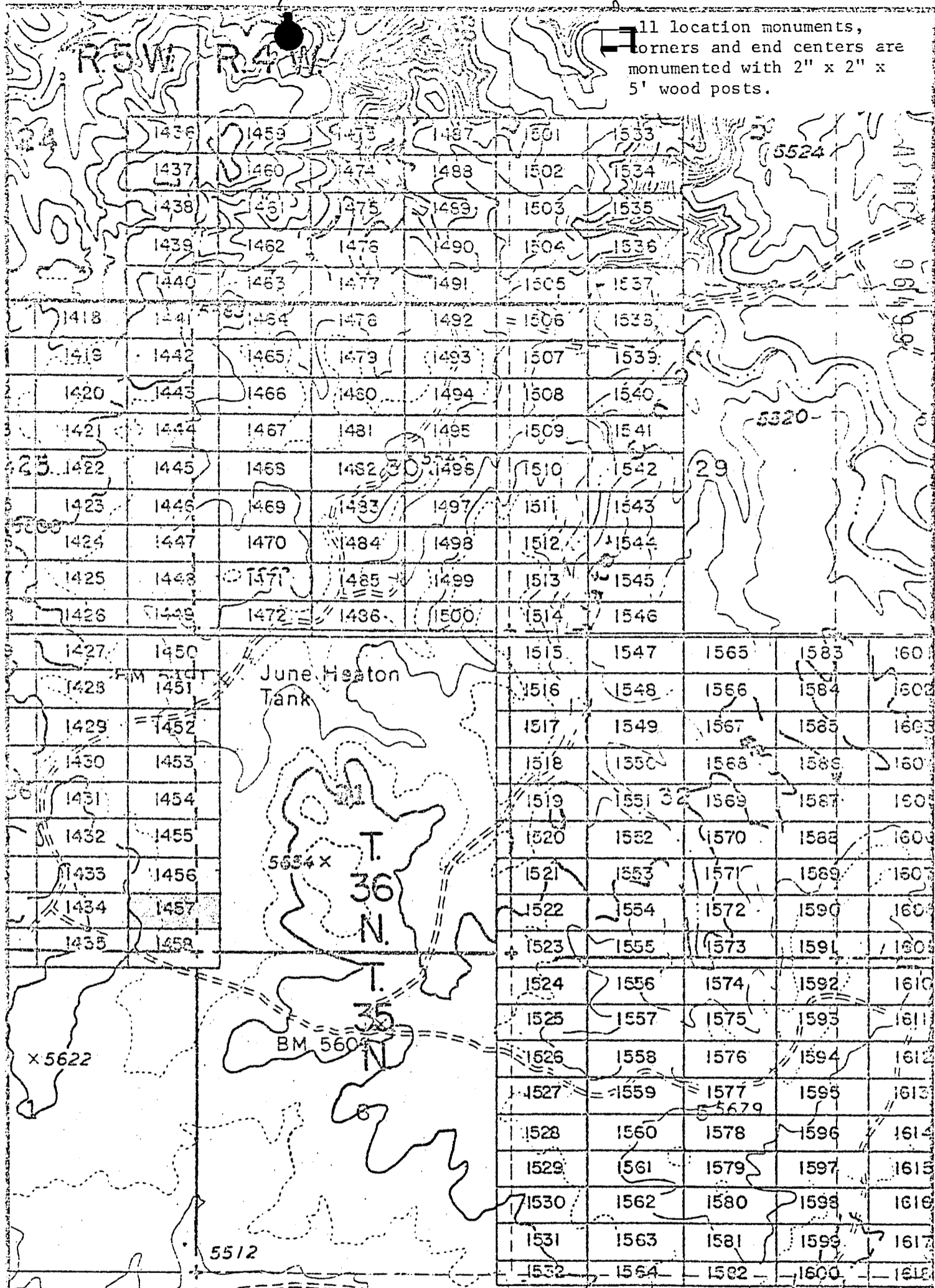
WESTERN NUCLEAR, INC.

By: Douglas F. Sterck
Douglas F. Sterck, Agent

INTERIOR, ELM AZ State Office
Data entered into this document
has been entered into a computerized
system. Copies of all documents
have been scanned.

RECEIVED
BLM AZ STATE OFFICE
JAN 17 6 59 PM '80
PHOENIX, ARIZONA

All location monuments, corners and end centers are monumented with 2" x 2" x 5' wood posts.



INTERIOR, BLM AZ State Office
 Data related to this document
 has been entered into a database of
 system on **MODE MINING CLAIMS** (SIN 1418-1600)
 have been microfilmed within

EXHIBIT MAP

Townships 35 & 36 North, Ranges 4 & 5 West, G&SRM
 Mohave County, Arizona
 for
 Western Nuclear, Inc.
 134 Union Blvd., Suite 640
 Lakewood, Colorado 80228

**THIS PAGE WILL NOT
 REPRODUCE SATISFACTORILY**


RECEIVED
 STATE OFFICE
 JAN 7 10 59 PM '80
 PHOENIX, ARIZONA

1" = 2000'

Shirley Cook
Deputy Recorder

Joan McCall

Recorder (Lode Claim)



A MC 96500

Notice is hereby given that Western Nuclear, Inc., whose mailing address is 134 Union Boulevard, Suite 640, Lakewood, Colorado 80228, by its under-
signed agent, makes this location of the SIN #1458 lode mining claim,
in the Hack's Canyon Mining District, County of Mohave,
State of Arizona.

The claim is 1500 feet in length along the vein or deposit of mineral bearing rock in place and 600 feet in width (300 feet on either side of the center line of the claim), forming a claim in the shape of a parallelogram. The general course of said claim is from East to West.

This Notice is posted at the NE corner of the claim, which location monument is in Section 31, Township 36 North, Range 4 West, GSRB&M.

The location monument of said claim is located South 10,200' and East 10,900' from the SE corner of Section 22, Township 36 North, Range 5 West, GSRB&M, Arizona.

Said claim is located in the NE/4 of Sec. 1 35 North 5 West
SE/4 of Sec. 36, Twp. 36 North, Range 4 West
NW/4 of Sec. 6
SW/4 of Sec. 31

The undersigned claims the ground beginning at the location monument, being Corner No. 1 of the claim, and running thence

- South 300' to the center of the East end line; thence,
- (direction & distance)
- South 300' to Corner No. 2; thence,
- (direction & distance)
- West 1500' to Corner No. 3; thence,
- (direction & distance)
- North 300' to the center of the West end line; thence,
- (direction & distance)
- North 300' to Corner No. 4; thence,
- (direction & distance)
- East 1500' to the point of beginning.
- (direction & distance)

There are seven substantial posts, projecting at least 4 feet above the surface of the ground, or stone monuments, at least 3 feet high, one for the location monument, one at each of the four corners and one at the center of each line as prescribed by A.R.S. § 27-204.

Located, dated and posted on the ground this 14th day of November, 1979.

WESTERN NUCLEAR, INC.

By: Douglas F. Sterck
Douglas F. Sterck, Agent

INTERIOR, BLM AZ State Office
Data relating to this document
has been entered into an automated
system and images of all documents
have been microfilmed.

RECEIVED
BLM AZ STATE OFFICE
JAN 17 6 59 PM '80
PHOENIX, ARIZONA

All location monuments, corners and end centers are monumented with 2" x 2" x 5' wood posts.

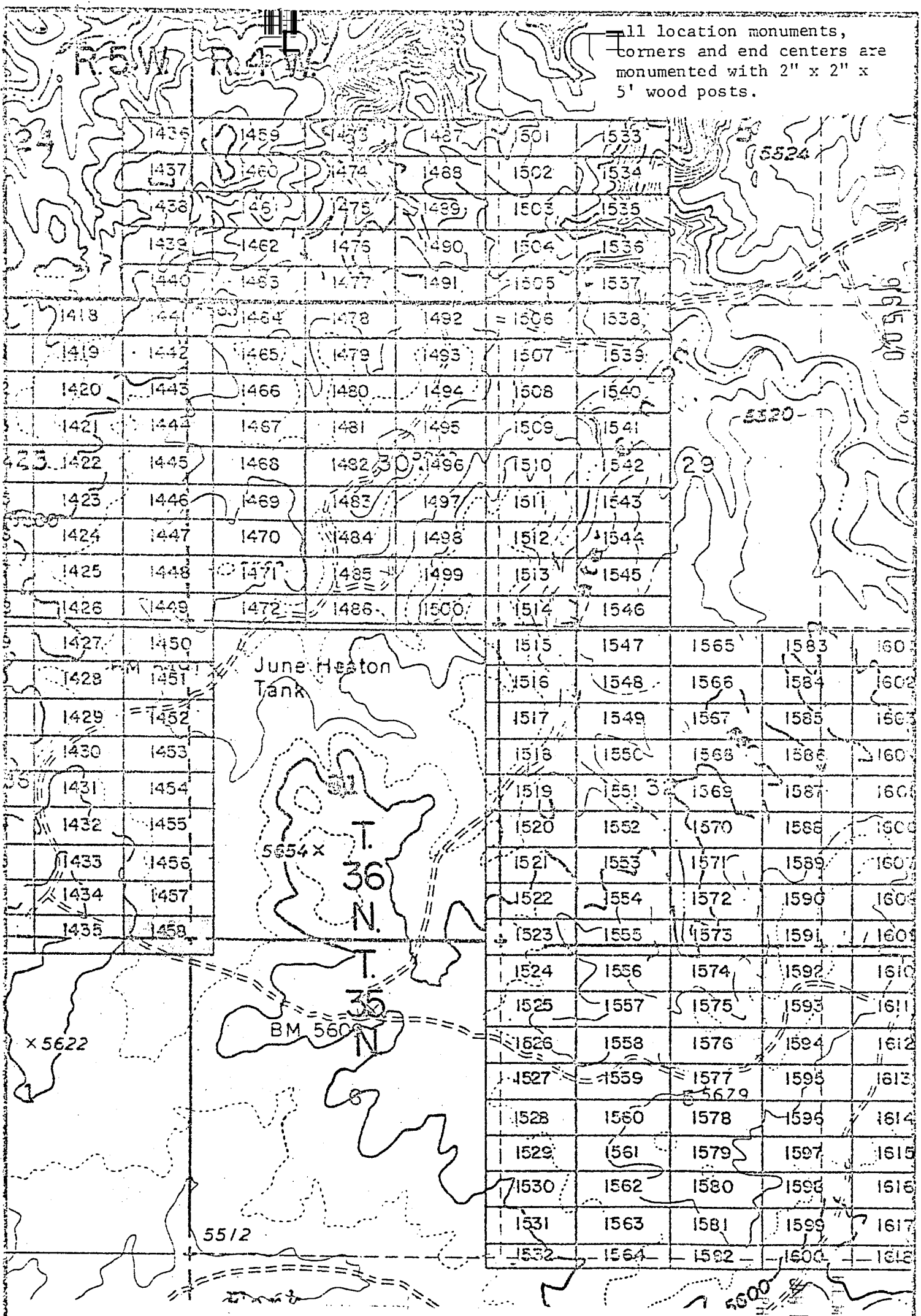


EXHIBIT MAP
of

LOBE MINING CLAIMS (SIN 1418-1600)
 INTERIOR, BLM AZ State Office within
 Data relating to Townships 35 & 36 North, Ranges 4 & 5 West, G&SRM
 has been entered into a computerized system and all documents for
 have been microfilmed. Western Nuclear, Inc.
 134 Union Blvd., Suite 640
 Lakewood, Colorado 80228

**THIS PAGE WILL NOT
REPRODUCE SATISFACTORILY**

RECEIVED
 STATE OFFICE
 59 PM '80
 ARIZONA

1" = 2000'

JAN 9 11 10 AM

INDEXED

INDEXED MINES

MICROFILMED

ARIZONA

PROOFED

A H C 96501

in book 601 of Official Records, Page 839-340

Records of Mohave County, Arizona

Joan McCall

NOTICE OF LOCATION

Recorder (Lode Claim)



Notice is hereby given that Western Nuclear, Inc., whose mailing address is 134 Union Boulevard, Suite 640, Lakewood, Colorado 80228, by its under- signed agent, makes this location of the SIN #1459 lode mining claim, in the Hack's Canyon Mining District, County of Mohave, State of Arizona.

The claim is 1500 feet in length along the vein or deposit of mineral bearing rock in place and 600 feet in width (300 feet on either side of the center line of the claim), forming a claim in the shape of a parallelogram. The general course of said claim is from East to West.

This Notice is posted at the NE corner of the claim, which location monument is in Section 19, Township 36 North, Range 4 West, GSRB&M.

The location monument of said claim is located North 3000' and East 12,400' from the SE corner of Section 22, Township 36 North, Range 5 West, GSRB&M, Arizona.

Said claim is located in the NE/4 of Sec. , SE/4 of Sec. , Twp. 36 North, Range 4 West
NW/4 of Sec. 19
SW/4 of Sec. 19

The undersigned claims the ground beginning at the location monument, being Corner No. 1 of the claim, and running thence

South 300' to the center of the East end line; thence,
(direction & distance)
South 300' to Corner No. 2; thence,
(direction & distance)
West 1500' to Corner No. 3; thence,
(direction & distance)
North 300' to the center of the West end line; thence,
(direction & distance)
North 300' to Corner No. 4; thence,
(direction & distance)
East 1500' to the point of beginning.
(direction & distance)

There are seven substantial posts, projecting at least 4 feet above the surface of the ground, or stone monuments, at least 3 feet high, one for the location monument, one at each of the four corners and one at the center of each line as prescribed by A.R.S. § 27-204.

Located, dated and posted on the ground this 14th day of November, 1979.

WESTERN NUCLEAR, INC.

By: Douglas F. Sterck
Douglas F. Sterck, Agent

INTERIOR, BLM AZ State Office
Data relative to this document
has been entered into an automated
system and images of all documents
have been microfilmed.

RECEIVED
BLM AZ STATE OFFICE
JAN 17 6 59 PM '80
PHOENIX, ARIZONA

All location monuments, corners and end centers are monumented with 2" x 2" x 5' wood posts.

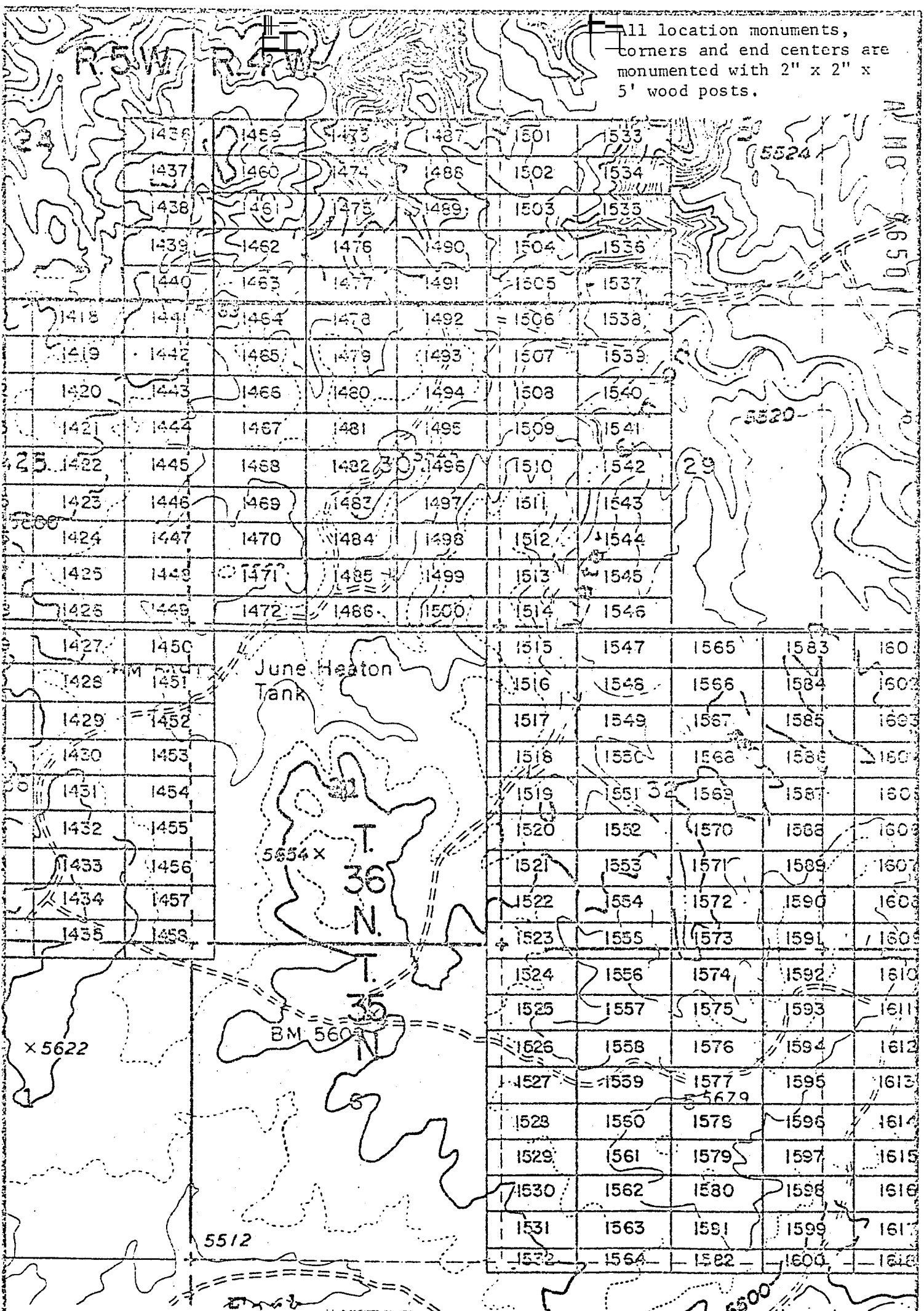


EXHIBIT MAP
of

LODE MINING CLAIMS (SIN 1418-1600)
within

Townships 35 & 36 North, Ranges 4 & 5 West, G&SRM
Mohave County, Arizona

Data related to this document has been entered into an automated system and all documents have been microfilmed.

1" = 2000'

**THIS PAGE WILL NOT
REPRODUCE SATISFACTORILY**

RECEIVED
BLM STATE OFFICE
JAN 11 5 59 PM '80
MORRISON, ARIZONA

JAN 9 '80 10 AM

INDEXED MINES INDEXED

PROOFED

in book 601 of Official Records, Page 841-842

Records of Mohave County, Arizona

ARIZONA

MICROFILMED


A HC 96502

By Shirley Cook
Deputy Recorder

Joan McCall

300

Recorder (Lode Claim)



NOTICE OF LOCATION

Notice is hereby given that Western Nuclear, Inc., whose mailing address is 134 Union Boulevard, Suite 640, Lakewood, Colorado 80228, by its under- signed agent, makes this location of the SIN #1460 lode mining claim, in the Hack's Canyon Mining District, County of Mohave, State of Arizona.

The claim is 1500 feet in length along the vein or deposit of mineral bearing rock in place and 600 feet in width (300 feet on either side of the center line of the claim), forming a claim in the shape of a parallelogram. The general course of said claim is from East to West.

This Notice is posted at the NE corner of the claim, which location monument is in Section 19, Township 36 North, Range 4 West, GSRB&M.

The location monument of said claim is located North 2400' and East 12,400' from the SE corner of Section 22, Township 36 North, Range 5 West, GSRB&M, Arizona.

Said claim is located in the NE/4 of Sec. , Twp. 36 North, Range 4 West
SE/4 of Sec.
NW/4 of Sec.
SW/4 of Sec. 19

The undersigned claims the ground beginning at the location monument, being Corner No. 1 of the claim, and running thence

- South 300' to the center of the East end line; thence,
- (direction & distance)
- South 300' to Corner No. 2; thence,
- (direction & distance)
- West 1500' to Corner No. 3; thence,
- (direction & distance)
- North 300' to the center of the West end line; thence,
- (direction & distance)
- North 300' to Corner No. 4; thence,
- (direction & distance)
- East 1500' to the point of beginning.
- (direction & distance)

There are seven substantial posts, projecting at least 4 feet above the surface of the ground, or stone monuments, at least 3 feet high, one for the location monument, one at each of the four corners and one at the center of each line as prescribed by A.R.S. § 27-204.

Located, dated and posted on the ground this 14th day of November, 1979.

WESTERN NUCLEAR, INC.

By: Douglas F. Sterck
Douglas F. Sterck, Agent

RECEIVED
BLM AZ STATE OFFICE
APR 17 6 59 PM '80
PHOENIX, ARIZONA

INTERIOR, BLM AZ State Office
Data from this document
has been entered into an automated
system and a copy of all documents
have been made.

All location monuments, corners and end centers are monumented with 2" x 2" x 5' wood posts.

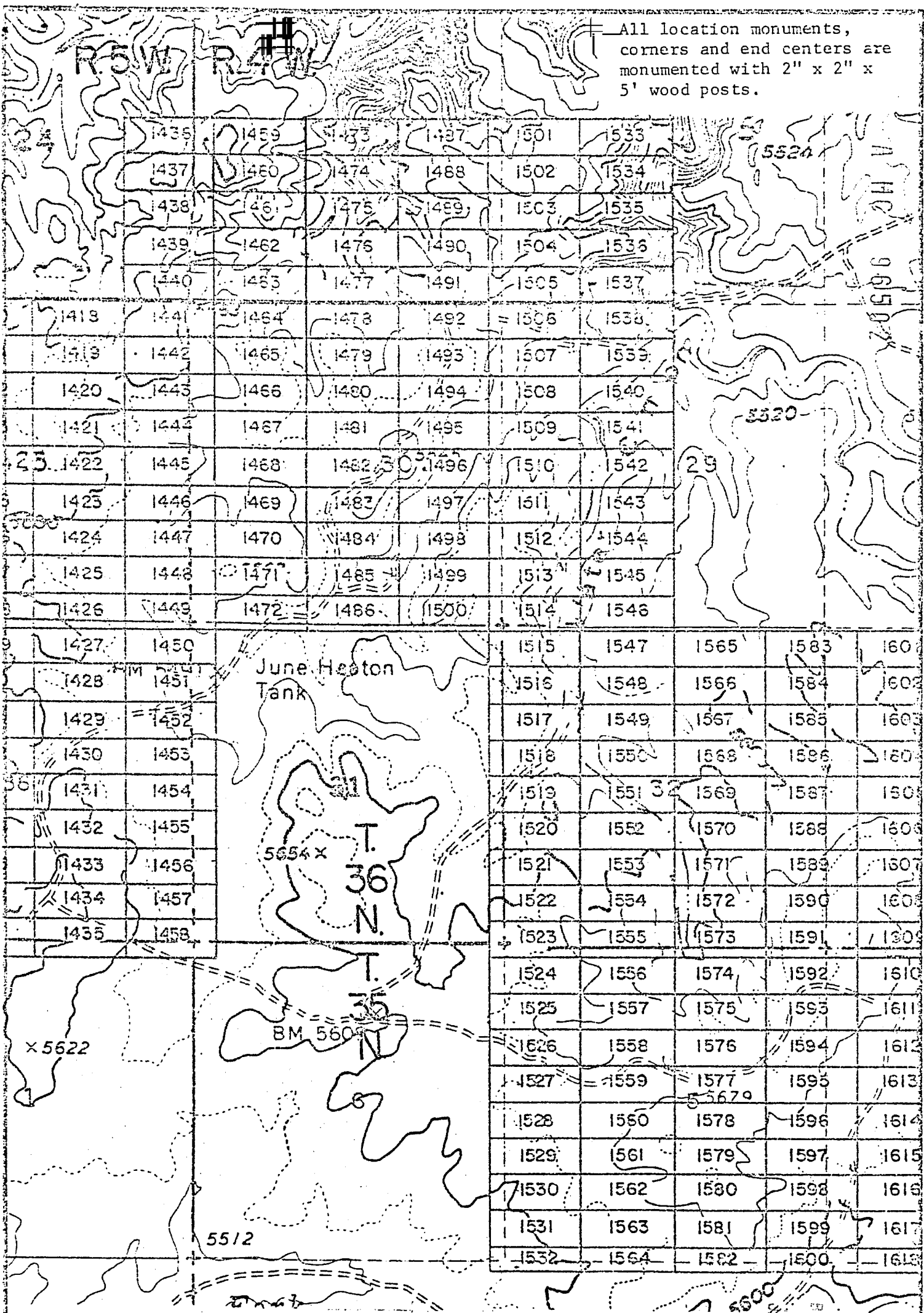


EXHIBIT MAP
of

LODE MINING CLAIMS (SIN 1418-1600)

within

Townships 35 & 36 North, Ranges 4 & 5 West, G&SRM

Mohave County, Arizona
for

Western Nuclear, Inc.

Union Blvd., Suite 640
Lakewood, Colorado 80228

THIS PAGE WILL NOT REPRODUCE SATISFACTORILY

RECEIVED
OFFICE
MAY 11 1981
5:59 PM '81

WESTERN NUCLEAR, INC. is the owner of this document.
System No. 100-100000-134
1:20000
N

JAN 9 '80 - 10 AM

INDEXED UNINDEXED

in book 601 of Official Records, Page 843-844

Records of Mohave County, Arizona

ARIZONA

MICROFILMED

A MC 96503

PROOFED

Joan McCall

NOTICE OF LOCATION (Lode Claim)



Notice is hereby given that Western Nuclear, Inc., whose mailing address is 134 Union Boulevard, Suite 640, Lakewood, Colorado 80228, by its undersigned agent, makes this location of the SIN # 1461 lode mining claim, in the Hack's Canyon Mining District, County of Mohave, State of Arizona.

The claim is 1500 feet in length along the vein or deposit of mineral bearing rock in place and 600 feet in width (300 feet on either side of the center line of the claim), forming a claim in the shape of a parallelogram. The general course of said claim is from East to West.

This Notice is posted at the NE corner of the claim, which location monument is in Section 19, Township 36 North, Range 4 West, GSRB&M.

The location monument of said claim is located North 1800' and East 12,400' from the SE corner of Section 22, Township 36 North, Range 5 West, GSRB&M, Arizona.

Said claim is located in the NE/4 of Sec. , Twp. 36 North, Range 4 West
NW/4 of Sec.
SW/4 of Sec. 19

The undersigned claims the ground beginning at the location monument, being Corner No. 1 of the claim, and running thence

- South 300' to the center of the East end line; thence,
- (direction & distance)
- South 300' to Corner No. 2; thence,
- (direction & distance)
- West 1500' to Corner No. 3; thence,
- (direction & distance)
- North 300' to the center of the West end line; thence,
- (direction & distance)
- North 300' to Corner No. 4; thence,
- (direction & distance)
- East 1500' to the point of beginning.
- (direction & distance)

There are seven substantial posts, projecting at least 4 feet above the surface of the ground, or stone monuments, at least 3 feet high, one for the location monument, one at each of the four corners and one at the center of each line as prescribed by A.R.S. § 27-204.

Located, dated and posted on the ground this 14th day of November, 1979.

WESTERN NUCLEAR, INC.

By: Douglas F. Sterck
Douglas F. Sterck, Agent

INTERIOR, DLM AZ State Office
Data from this document
has been entered into a
system and a large of all documents
have been entered.

RECEIVED
STATE OFFICE
NOV 17 5 59 PM '80
PHOENIX, ARIZONA

All location monuments, corners and end centers are monumented with 2" x 2" x 5' wood posts.

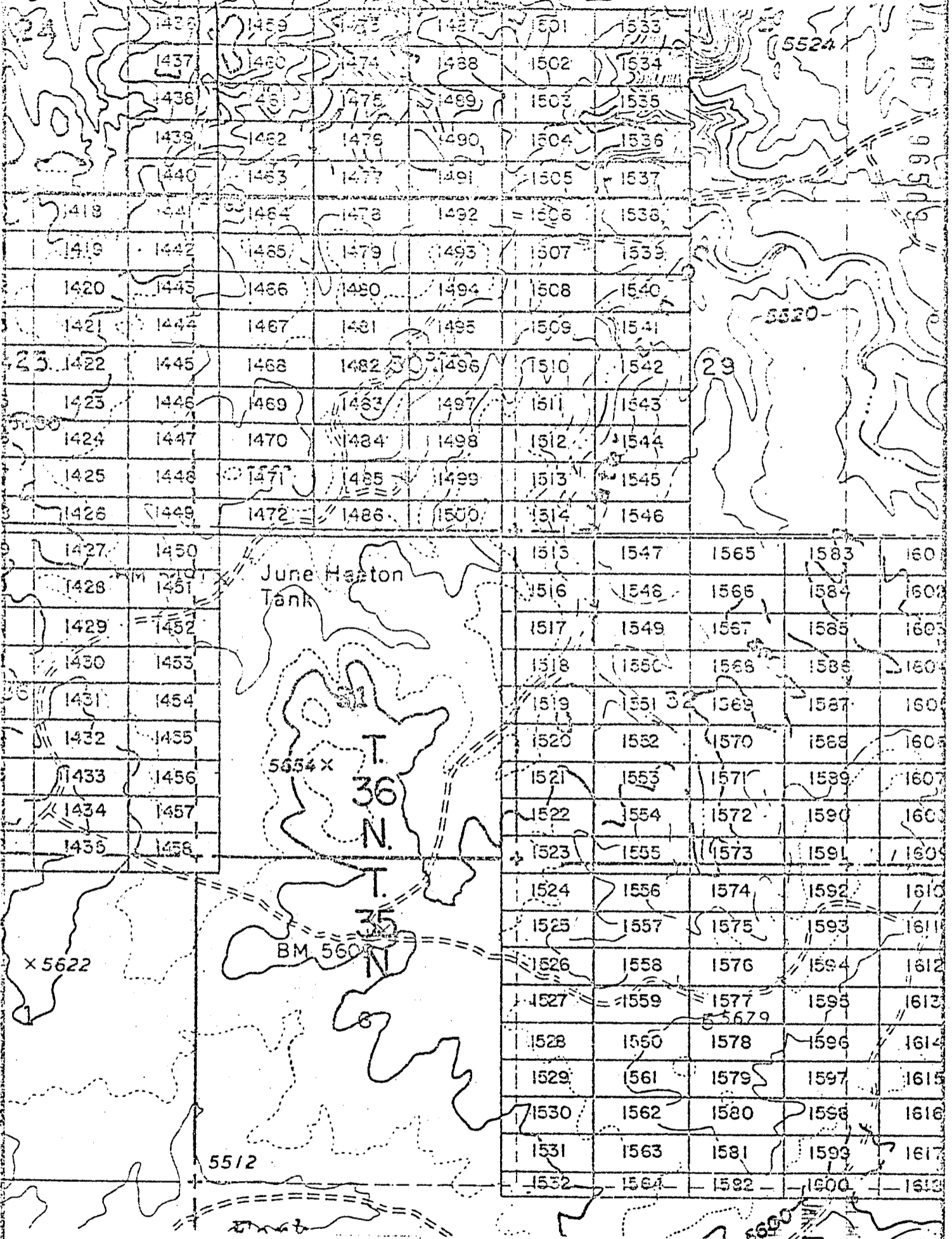


EXHIBIT MAP
of

LODGE MINING CLAIMS (SIN 1418-1600)
within

INTERIOR, BLM Townships 35 & 36 North, Ranges 4 & 5 West, G&SRM
Data prepared for the Mohave County, Arizona
has been submitted to the BLM for system and a large of...
Western Nuclear, Inc.
134 Union Blvd., Suite 640
Lakewood, Colorado 80228

**TMS PAGE WILL NOT
REPRODUCE SATISFACTORILY**

RECEIVED
OFFICE
JAN 17 11:00 PM '80
BUREAU OF LAND MANAGEMENT
ARIZONA

JAN 9 '80 - 11 AM

80-89

INDEXED

PROOFED

A MC 96504

ARIZONA MICROFILMED

in book 601 of Official Records, Page 845-846


Records of Mohave County, Arizona

Joan McCall

By Shirley Cook
Deputy Recorder

300

Recorder (Lode Claim)



NOTICE OF LOCATION

Notice is hereby given that Western Nuclear, Inc., whose mailing address is 134 Union Boulevard, Suite 640, Lakewood, Colorado 80228, by its undersigned agent, makes this location of the SIN #1462 lode mining claim, in the Hack's Canyon Mining District, County of Mohave, State of Arizona.

The claim is 1500 feet in length along the vein or deposit of mineral bearing rock in place and 600 feet in width (300 feet on either side of the center line of the claim), forming a claim in the shape of a parallelogram. The general course of said claim is from East to West.

This Notice is posted at the NE corner of the claim, which location monument is in Section 19, Township 36 North, Range 4 West, GSRB&M.

The location monument of said claim is located North 1200' and East 12,400' from the SE corner of Section 22, Township 36 North, Range 5 West, GSRB&M, Arizona.

Said claim is located in the NE/4 of Sec. ,
SE/4 of Sec. , Twp. 36 North, Range 4 West
NW/4 of Sec.
SW/4 of Sec. 19

The undersigned claims the ground beginning at the location monument, being Corner No. 1 of the claim, and running thence

- South 300' to the center of the East end line; thence,
- (direction & distance)
- South 300' to Corner No. 2; thence,
- (direction & distance)
- West 1500' to Corner No. 3; thence,
- (direction & distance)
- North 300' to the center of the West end line; thence,
- (direction & distance)
- North 300' to Corner No. 4; thence,
- (direction & distance)
- East 1500' to the point of beginning.
- (direction & distance)

There are seven substantial posts, projecting at least 4 feet above the surface of the ground, or stone monuments, at least 3 feet high, one for the location monument, one at each of the four corners and one at the center of each line as prescribed by A.R.S. § 27-204.

Located, dated and posted on the ground this 14th day of November, 1979.

WESTERN NUCLEAR, INC.

By: Douglas F. Sterck
Douglas F. Sterck, Agent

INTERIOR, BLM AZ State Office
Data entry in this document
has been entered into a computerized
system and a copy of all documents
have been microfilmed.

RECEIVED
BLM AZ STATE OFFICE
NOV 17 1 00 PM '80
F. B. G. BUREAU, ARIZONA

All location monuments, corners and end centers are monumented with 2" x 2" x 5' wood posts.

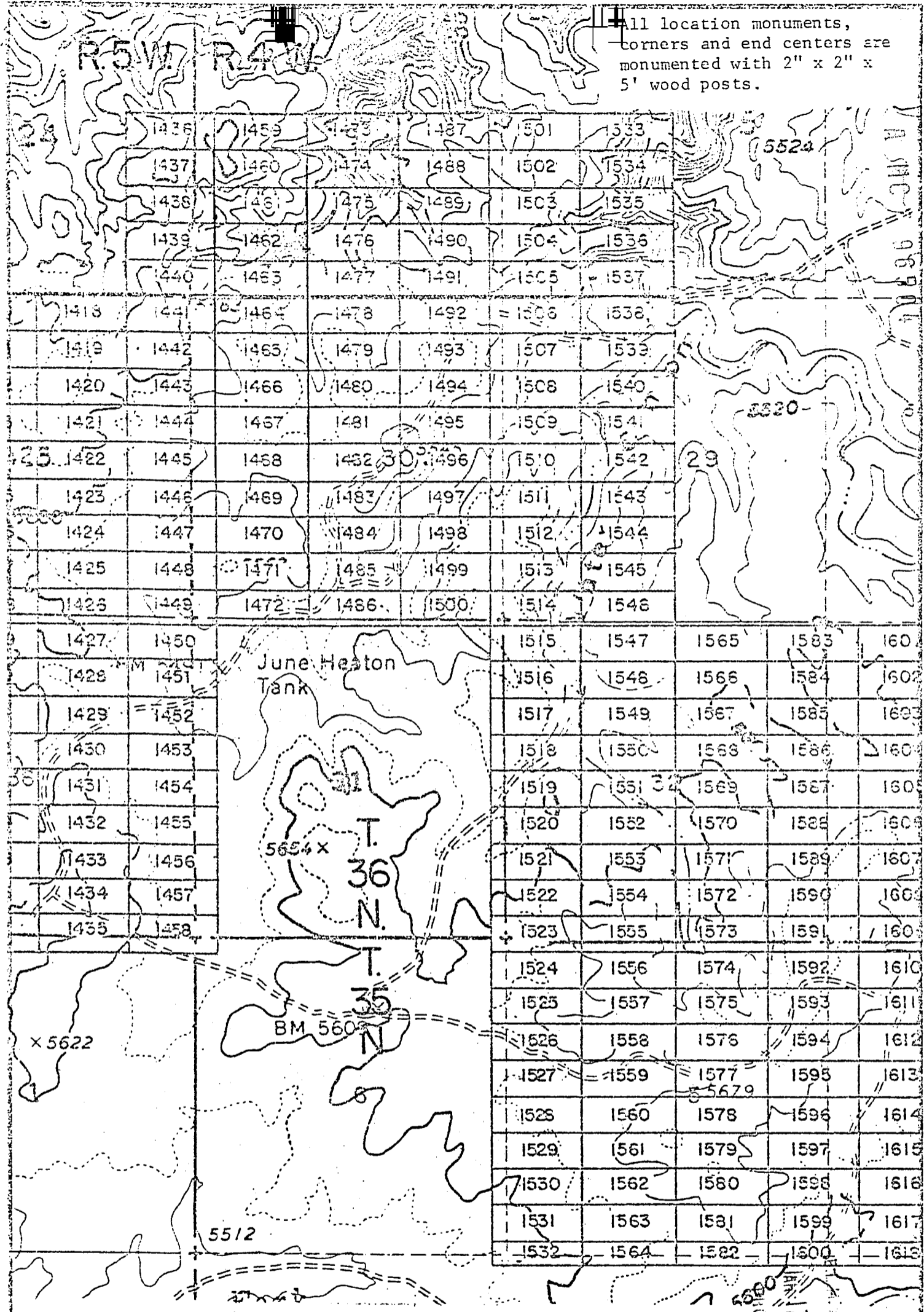


EXHIBIT MAP of
 INTERIOR, PLM LODE MINING CLAIMS (SIN 1418-1600)
 Data from this document within
 Townships 35 & 36 North, Ranges 4 & 5 West, G&SRM
 Mohave County, Arizona
 have been examined for
 Western Nuclear, Inc.
 134 Union Blvd., Suite 640
 Lakewood, Colorado 80228

**THIS PAGE WILL NOT
 REPRODUCE SATISFACTORILY**

RECEIVED
 OFFICE
 8 PM '80
 ARIZONA


1" = 2000'

Joan McCall

Shirley Cook
Deputy Recorder

340 Recorder

NOTICE OF LOCATION
(Lode Claim)



MICROFILMED

A MC 96505

Notice is hereby given that Western Nuclear, Inc., whose mailing address is 134 Union Boulevard, Suite 640, Lakewood, Colorado 80228, by its undersigned agent, makes this location of the SIN # 1463 lode mining claim, in the Hack's Canyon Mining District, County of Mohave, State of Arizona.

The claim is 1500 feet in length along the vein or deposit of mineral bearing rock in place and 600 feet in width (300 feet on either side of the center line of the claim), forming a claim in the shape of a parallelogram. The general course of said claim is from East to West.

This Notice is posted at the NE corner of the claim, which location monument is in Section 19, Township 36 North, Range 4 West, GSRB&M.

The location monument of said claim is located North 600' and East 12,400' from the SE corner of Section 22, Township 36 North, Range 5 West, GSRB&M, Arizona.

Said claim is located in the NE/4 of Sec. , Twp. 36 North, Range 4 West
SE/4 of Sec.
NW/4 of Sec.
SW/4 of Sec. 19

The undersigned claims the ground beginning at the location monument, being Corner No. 1 of the claim, and running thence

- South 300' to the center of the East end line; thence,
- (direction & distance)
- South 300' to Corner No. 2; thence,
- (direction & distance)
- West 1500' to Corner No. 3; thence,
- (direction & distance)
- North 300' to the center of the West end line; thence,
- (direction & distance)
- North 300' to Corner No. 4; thence,
- (direction & distance)
- East 1500' to the point of beginning.
- (direction & distance)

There are seven substantial posts, projecting at least 4 feet above the surface of the ground, or stone monuments, at least 3 feet high, one for the location monument, one at each of the four corners and one at the center of each line as prescribed by A.R.S. § 27-204.

Located, dated and posted on the ground this 14th day of November, 1979.

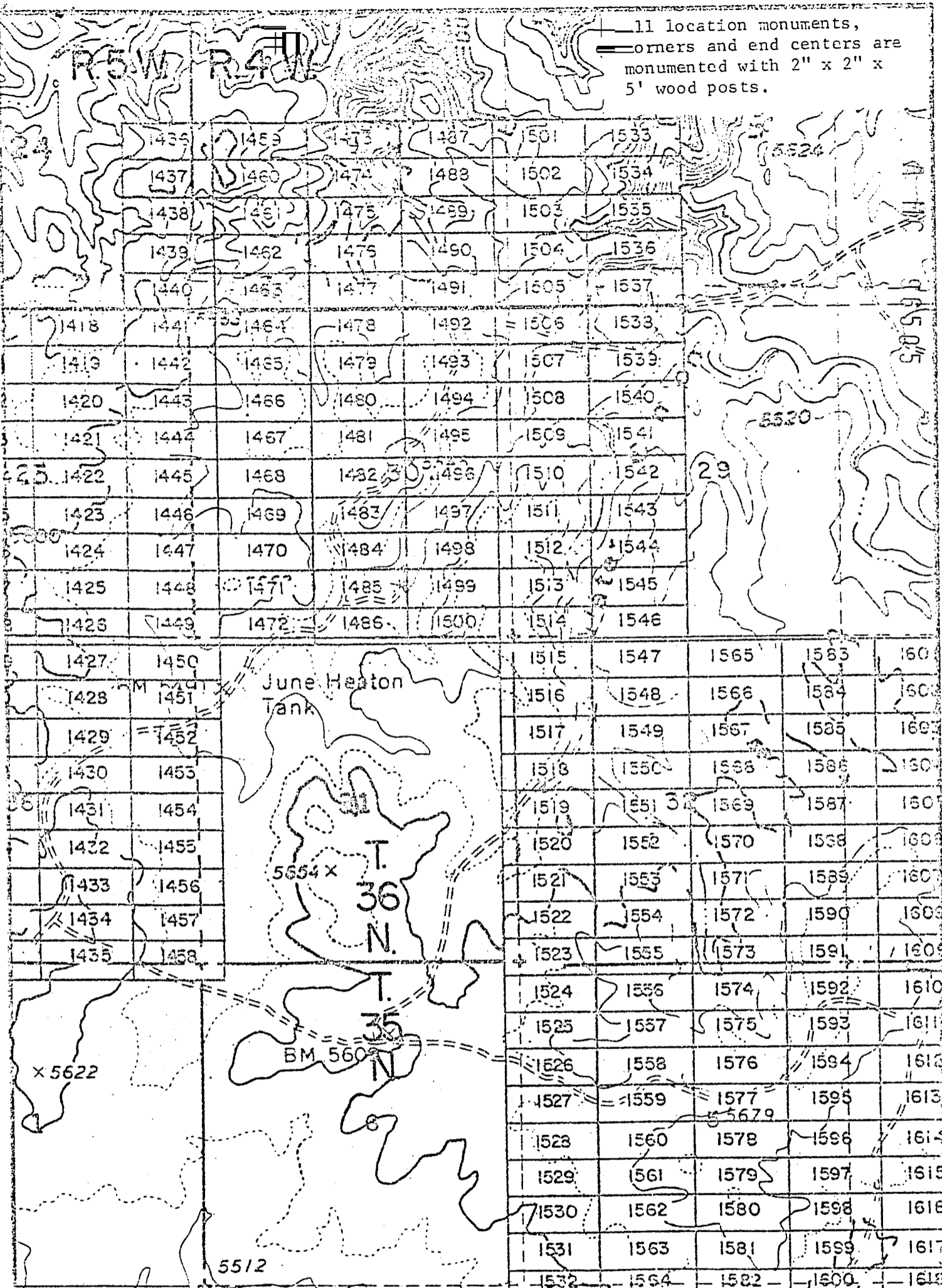
WESTERN NUCLEAR, INC.

By: Douglas F. Sterck
Douglas F. Sterck, Agent

INTERIOR, BLM AZ State Office
Data relating to this document
has been entered into an automated
system and changes of all documents
have been performed.

RECEIVED
BLM AZ STATE OFFICE
PHOENIX, ARIZONA
JAN 17 7 00 PM '80

— 11 location monuments,
 — corners and end centers are
 monumented with 2" x 2" x
 5' wood posts.



INTERIOR, DEPT. OF THE INTERIOR
 Data related to this document
 has been scanned into an automated
 system. Images of all documents
 have been archived. **MELODE MINING**

EXHIBIT MAP
 of
CLAIMS (SIN 1418-1600)
 within
 Townships 35 & 36 North, Ranges 4 & 5 West, G&SRM
 Mohave County, Arizona
 for
 Western Nuclear, Inc.
 134 Union Blvd., Suite 640
 Lakewood, Colorado 80228

**THIS PAGE WILL NOT
 REPRODUCE SATISFACTORILY**

RECEIVED
 BLM STATE OFFICE
 JAN 7 / 00 PM '80
 PHOENIX, ARIZONA

1" = 2000'

JAN 9 '80 11:0 AM

in book 601 of Official Records, Page 849-850


INDEXED MINES

PROOFED ARIZONA

Records of Mohave County, Arizona

Joan McCall

NOTICE OF LOCATION Recorder (Lode Claim)



Shirley Cook
Deputy Recorder

300

A MC 96506

Notice is hereby given that Western Nuclear, Inc., whose mailing address is 134 Union Boulevard, Suite 640, Lakewood, Colorado 80228, by its undersigned agent, makes this location of the SIN #1464 lode mining claim, in the Hack's Canyon Mining District, County of Mohave, State of Arizona.

The claim is 1500 feet in length along the vein or deposit of mineral bearing rock in place and 600 feet in width (300 feet on either side of the center line of the claim), forming a claim in the shape of a parallelogram. The general course of said claim is from East to West.

This Notice is posted at the NE corner of the claim, which location monument is in Section 30, Township 36 North, Range 4 West, GSRB&M.

The location monument of said claim is located East 12,400' from the SE corner of Section 22, Township 36 North, Range 5 West, GSRB&M, Arizona.

Said claim is located in the NE/4 of Sec. , Twp. 36 North, Range 4 West
SE/4 of Sec. 30
NW/4 of Sec.
SW/4 of Sec.

The undersigned claims the ground beginning at the location monument, being Corner No. 1 of the claim, and running thence

South 300' to the center of the East end line; thence,
(direction & distance)
South 300' to Corner No. 2; thence,
(direction & distance)
West 1500' to Corner No. 3; thence,
(direction & distance)
North 300' to the center of the West end line; thence,
(direction & distance)
North 300' to Corner No. 4; thence,
(direction & distance)
East 1500' to the point of beginning.
(direction & distance)

There are seven substantial posts, projecting at least 4 feet above the surface of the ground, or stone monuments, at least 3 feet high, one for the location monument, one at each of the four corners and one at the center of each line as prescribed by A.R.S. § 27-204.

Located, dated and posted on the ground this 14th day of November, 1979.

WESTERN NUCLEAR, INC.

By: Douglas F. Sterck
Douglas F. Sterck, Agent

INTERIOR, FILM AZ State Office
Data related to this document
has been entered into an automated
system and images of all documents
have been microfilmed.

RECEIVED
B.L.M. STATE OFFICE
JAN 17 7 00 PM '80
PHOENIX, ARIZONA

1 location monuments,
 2 corners and end centers are
 monumented with 2" x 2" x
 5' wood posts.

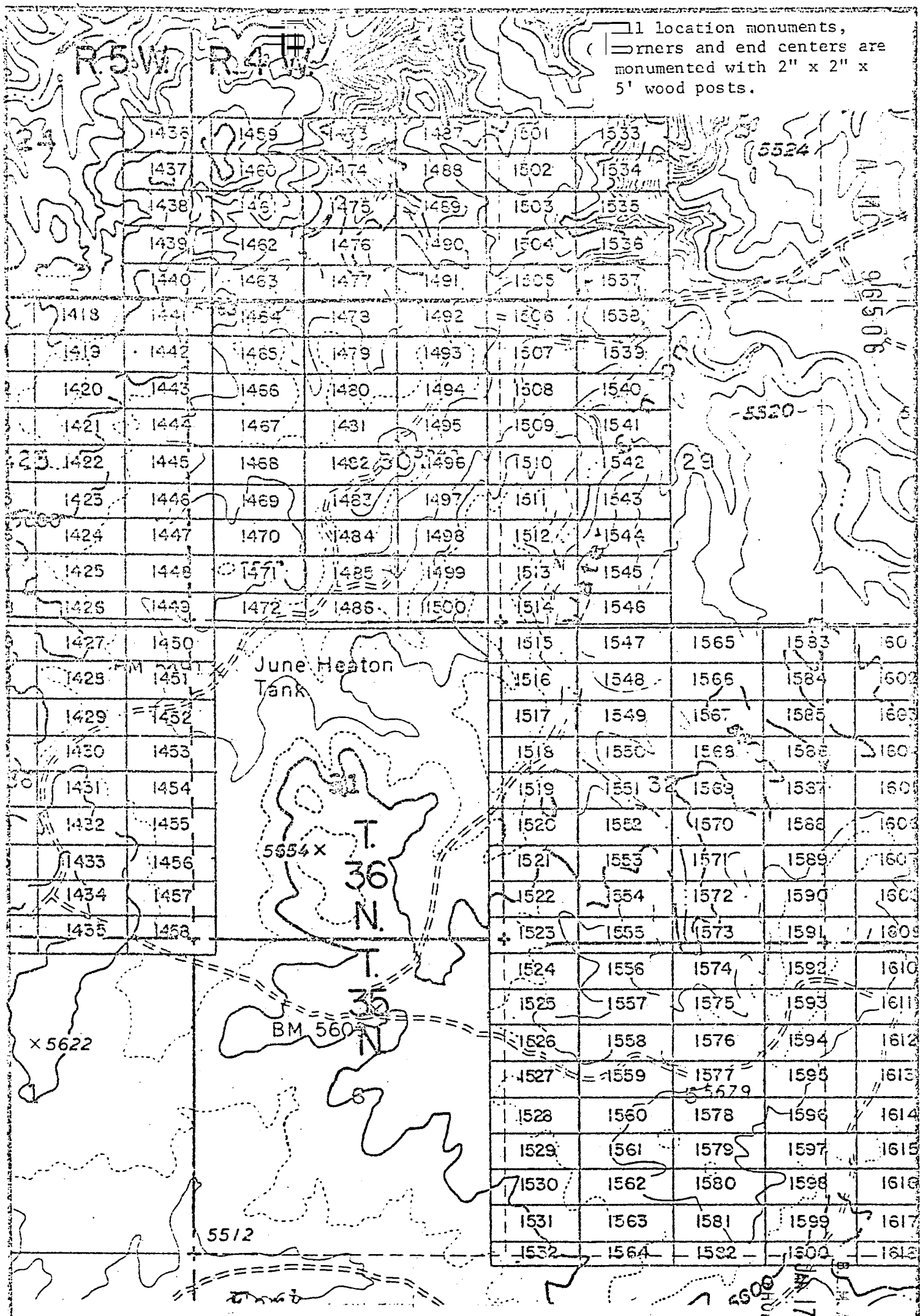


EXHIBIT MAP
 of

LODE MINING CLAIMS (SIN 1418-1600)
 within

Townships 35 & 36 North, Ranges 4 & 5 West, G&SRM
 Interior, P.M. AZ State Office
 Data relative to this document for
 has been stored into a Western Nuclear, Inc.
 system and images of all 134 monuments Union Blvd., Suite 640
 have been micro-fimed. Lakewood, Colorado 80228

**THIS PAGE WILL NOT
 REPRODUCE SATISFACTORILY**

RECEIVED
 STATE OFFICE
 JUN 17 1 00 PM '80
 PHOENIX, ARIZONA

Joan McCall



NOTICE OF LOCATION
(Lode Claim)

Shirley Coof
Deputy Recorder

300

A MC
96507

Notice is hereby given that Western Nuclear, Inc., whose mailing address is 134 Union Boulevard, Suite 640, Lakewood, Colorado 80228, by its undersigned agent, makes this location of the SIN # 1465 lode mining claim, in the Hack's Canyon Mining District, County of Mohave, State of Arizona.

The claim is 1500 feet in length along the vein or deposit of mineral bearing rock in place and 600 feet in width (300 feet on either side of the center line of the claim), forming a claim in the shape of a parallelogram. The general course of said claim is from East to West.

This Notice is posted at the NE corner of the claim, which location monument is in Section 30, Township 36 North, Range 4 West, GSRB&M.

The location monument of said claim is located South 600' and East 12,400' from the SE corner of Section 22, Township 36 North, Range 5 West, GSRB&M, Arizona.

Said claim is located in the NE/4 of Sec. ,
SE/4 of Sec. , Twp. 36 North, Range 4 West
NW/4 of Sec. 30
SW/4 of Sec.

The undersigned claims the ground beginning at the location monument, being Corner No. 1 of the claim, and running thence

- South 300' to the center of the East end line; thence,
- (direction & distance)
- South 300' to Corner No. 2; thence,
- (direction & distance)
- West 1500' to Corner No. 3; thence,
- (direction & distance)
- North 300' to the center of the West end line; thence,
- (direction & distance)
- North 300' to Corner No. 4; thence,
- (direction & distance)
- East 1500' to the point of beginning.
- (direction & distance)

There are seven substantial posts, projecting at least 4 feet above the surface of the ground, or stone monuments, at least 3 feet high, one for the location monument, one at each of the four corners and one at the center of each line as prescribed by A.R.S. § 27-204.

Located, dated and posted on the ground this 14th day of November, 1979.

WESTERN NUCLEAR, INC.

By: Douglas F. Sterck
Douglas F. Sterck, Agent

INTERIOR, BLM AZ State Office
Data related to this document
has been entered into an automated
system and images of all documents
have been microfilmed.

RECEIVED
BLM AZ STATE OFFICE
JAN 17 / 00 PM '80
PHOENIX, ARIZONA

All location monuments,
corners and end centers are
monumented with 2" x 2" x
5' wood posts.

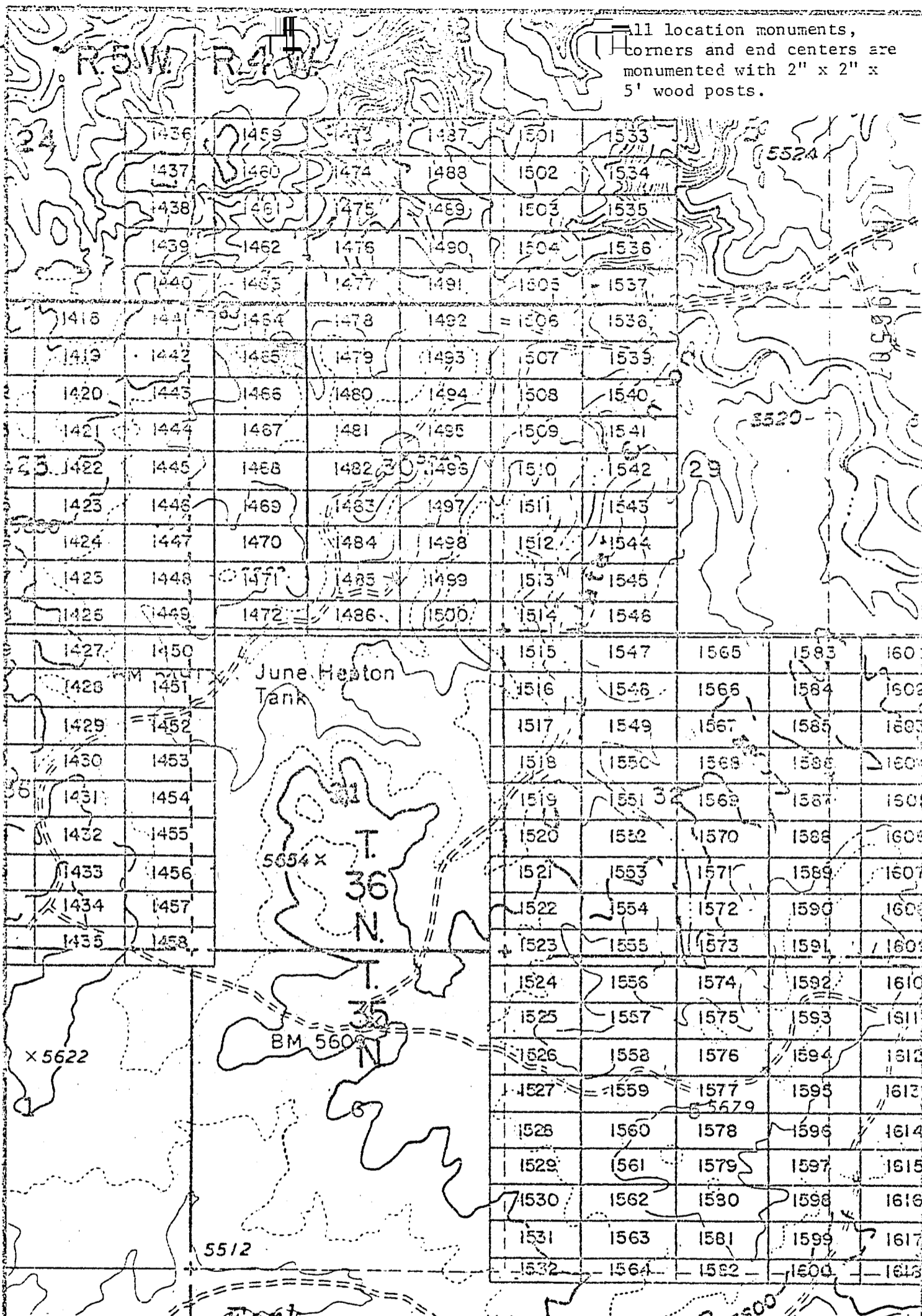


EXHIBIT MAP
 INTERIOR, BLM AZ State Office of
 LODGE MINING CLAIMS (SIN 1418-1600)
 Data within
 has been integrated
 system of all documents
 have been entered.
 Monahve County, Arizona
 for
 Western Nuclear, Inc.

**THIS PAGE WILL NOT
 REPRODUCE SATISFACTORILY**
 RECEIVED OFFICE
 JULY 1 00 PM '81
 COCHISE, ARIZONA

1" = 2000'

134 Union Blvd., Suite 640
 Lakewood, Colorado 80228

JAN 9 '80 10 AM

80-807

PROOFED

MICROFILMED

INDEXED

INDEXED

ARIZONA

REC 96508

in book 601 of Official Records, Page 853-854

Records of Mohave County, Arizona

Shirley Cook
Deputy Recorder

300

Joan McCall

NOTICE OF LOCATION
(Lode Claim)



Notice is hereby given that Western Nuclear, Inc., whose mailing address is 134 Union Boulevard, Suite 640, Lakewood, Colorado 80228, by its undersigned agent, makes this location of the SIN #1466 lode mining claim, in the Hack's Canyon Mining District, County of Mohave, State of Arizona.

The claim is 1500 feet in length along the vein or deposit of mineral bearing rock in place and 600 feet in width (300 feet on either side of the center line of the claim), forming a claim in the shape of a parallelogram. The general course of said claim is from East to West.

This Notice is posted at the NE corner of the claim, which location monument is in Section 30, Township 36 North, Range 4 West, GSRB&M.

The location monument of said claim is located South 1200' and East 12,400' from the SE corner of Section 22, Township 36 North, Range 5 West, GSRB&M, Arizona.

Said claim is located in the NE/4 of Sec. ,
SE/4 of Sec. , Twp. 36 North, Range 4 West
NW/4 of Sec. 30
SW/4 of Sec.

The undersigned claims the ground beginning at the location monument, being Corner No. 1 of the claim, and running thence

South 300' to the center of the East end line; thence,
(direction & distance)
South 300' to Corner No. 2; thence,
(direction & distance)
West 1500' to Corner No. 3; thence,
(direction & distance)
North 300' to the center of the West end line; thence,
(direction & distance)
North 300' to Corner No. 4; thence,
(direction & distance)
East 1500' to the point of beginning.
(direction & distance)

There are seven substantial posts, projecting at least 4 feet above the surface of the ground, or stone monuments, at least 3 feet high, one for the location monument, one at each of the four corners and one at the center of each line as prescribed by A.R.S. § 27-204.

Located, dated and posted on the ground this 14th day of November, 1979.

WESTERN NUCLEAR, INC.

By: Douglas F. Sterck
Douglas F. Sterck, Agent

INTERIOR, DLM AZ State Office
Data relating to this document
has been entered into an automated
system. Images of all documents
have been preserved.

RECEIVED
B.L.M. STATE OFFICE
JAN 17 1 00 PM '80
PHOENIX, ARIZONA

All location monuments, corners and end centers are monumented with 2" x 2" x 5' wood posts.

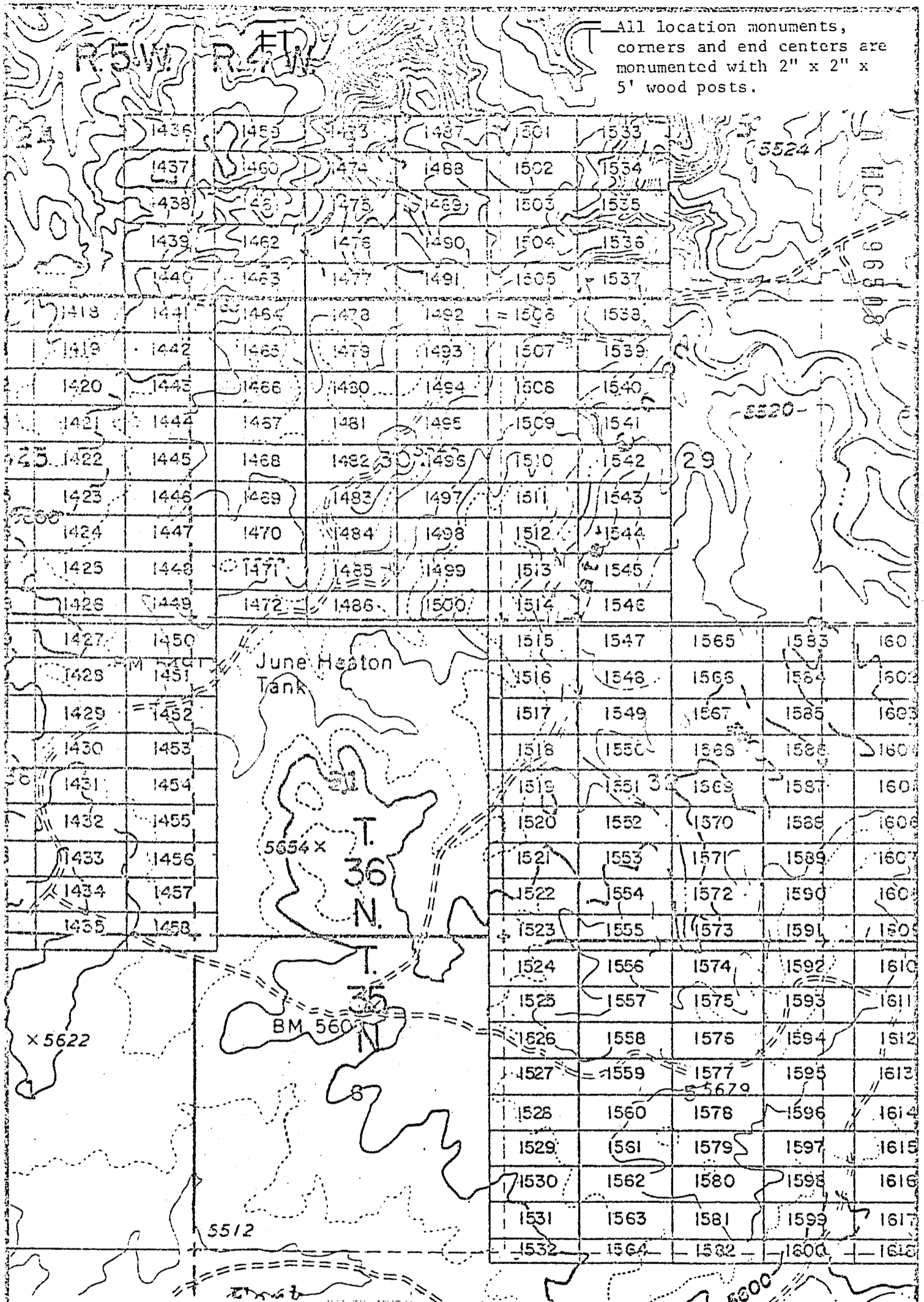


EXHIBIT MAP

of
LODE MINING CLAIMS (SIN 1418-1600)
within

Townships 35 & 36 North, Ranges 4 & 5 West, G&SRM
Mohave County, Arizona

INTERIOR, ELM AZ State Office
Data from this document
has been entered into a
system and pages of all documents
have been microfilmed.

**THIS PAGE WILL NOT
REPRODUCE SATISFACTORILY**

RECEIVED
STATE OFFICE
MORNING, ARIZONA
1 00 PM '80

JAN 9 '80 - 11 AM

INDEXED PROOFED
MINES

in book 601 of Official Records, Page 855-856


Records of Mohave County, Arizona

ARIZONA MICROFILMED

A MC 96509

Shirley Cook
Deputy Recorder

Joan McCall
Recorder (Lode Claim)



NOTICE OF LOCATION

Notice is hereby given that Western Nuclear, Inc., whose mailing address is 134 Union Boulevard, Suite 640, Lakewood, Colorado 80228, by its undersigned agent, makes this location of the SIN #1467 lode mining claim, in the Hack's Canyon Mining District, County of Mohave, State of Arizona.

The claim is 1500 feet in length along the vein or deposit of mineral bearing rock in place and 600 feet in width (300 feet on either side of the center line of the claim), forming a claim in the shape of a parallelogram. The general course of said claim is from East to West.

This Notice is posted at the NE corner of the claim, which location monument is in Section 30, Township 36 North, Range 4 West, GSRB&M.

The location monument of said claim is located South 1800' and East 12,400' from the SE corner of Section 22, Township 36 North, Range 5 West, GSRB&M, Arizona.

Said claim is located in the NE/4 of Sec. ,
SE/4 of Sec. , Twp. 36 North, Range 4 West
NW/4 of Sec. 30
SW/4 of Sec.

The undersigned claims the ground beginning at the location monument, being Corner No. 1 of the claim, and running thence

South 300' to the center of the East end line; thence,
(direction & distance)
South 300' to Corner No. 2; thence,
(direction & distance)
West 1500' to Corner No. 3; thence,
(direction & distance)
North 300' to the center of the West end line; thence,
(direction & distance)
North 300' to Corner No. 4; thence,
(direction & distance)
East 1500' to the point of beginning.
(direction & distance)

There are seven substantial posts, projecting at least 4 feet above the surface of the ground, or stone monuments, at least 3 feet high, one for the location monument, one at each of the four corners and one at the center of each line as prescribed by A.R.S. § 27-204.

Located, dated and posted on the ground this 14th day of November, 1979.

WESTERN NUCLEAR, INC.

By: Douglas F. Sterck
Douglas F. Sterck, Agent

INTERIOR, BLM AZ State Office
Data related to this document
has been entered into a computerized
system and copies of all documents
have been microfilmed.

RECEIVED
B.L.M. AZ STATE OFFICE
PHOENIX, ARIZONA
JAN 17 1 00 PM '80

All location monuments,
—corners and end centers are
monumented with 2" x 2" x
5' wood posts.

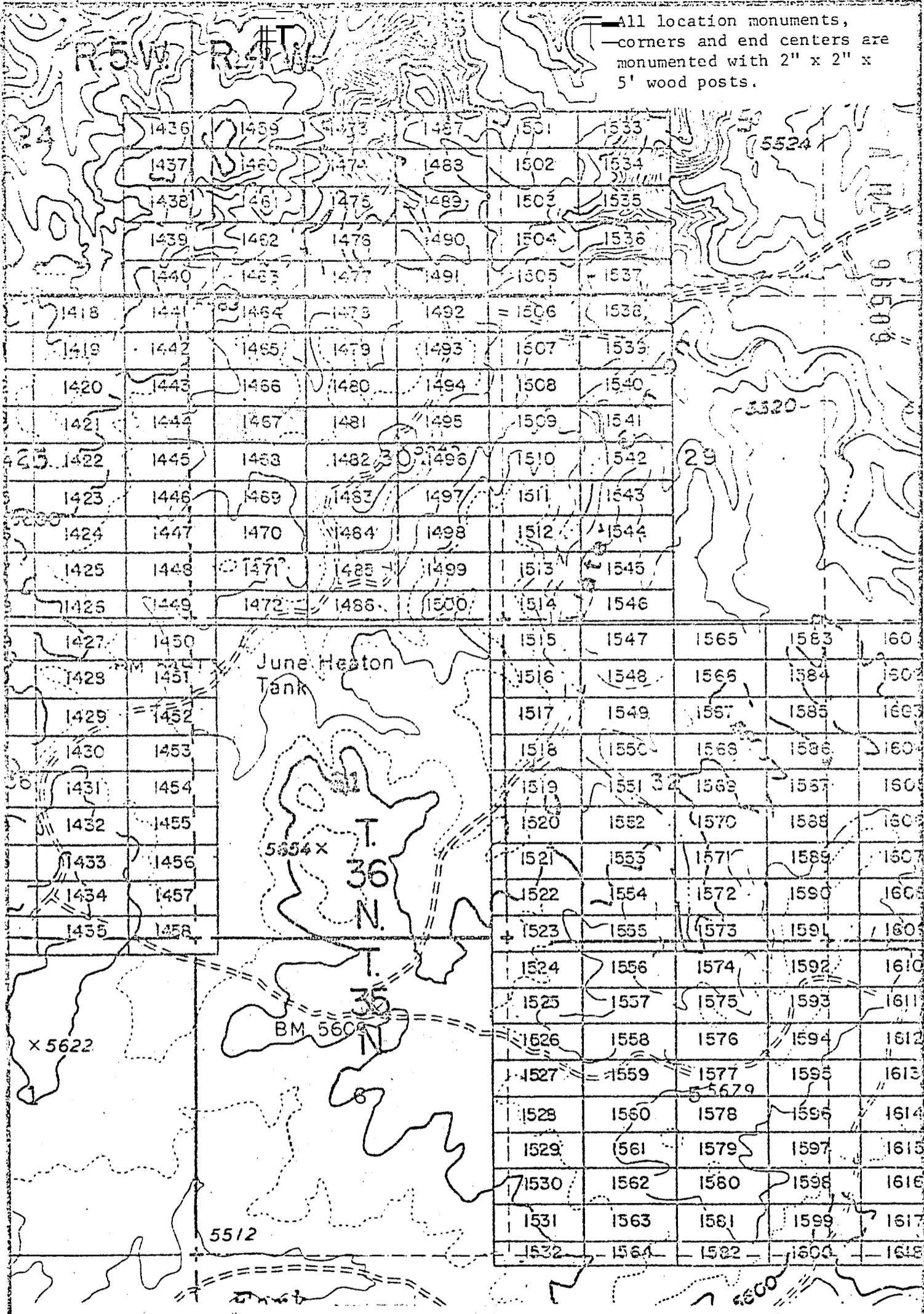


EXHIBIT MAP
of

LODE MINING CLAIMS (SIN 1418-1600)

within

Townships 35 or 36 North, Ranges 4 & 5 West, G&SRM
 Mohave County, Arizona
 for
 Western Nuclear, Inc.
 system of images of all documents
 have been microfilmed.
 Lakewood, Colorado 80228

**THIS PAGE WILL NOT
 REPRODUCE SATISFACTORILY**

RECEIVED
 BLM STATE OFFICE
 JAN 1 1980
 PHOENIX ARIZONA
 10 PM '80

1" = 2000'

JAN 9 '80 10 AM

80-99

INDEXED

INDEXED MINES

PROOFED

ARIZONA

A H C 96510

in book 601 of Official Records, Page 857-858

Records of Mohave County, Arizona

By Shirley Cook
Deputy Recorder

Joan McCall

300



NOTICE OF LOCATION (Lode Claim)

MICROFILMED

Notice is hereby given that Western Nuclear, Inc., whose mailing address is 134 Union Boulevard, Suite 640, Lakewood, Colorado 80228, by its undersigned agent, makes this location of the SIN #1468 lode mining claim, in the Hack's Canyon Mining District, County of Mohave, State of Arizona.

The claim is 1500 feet in length along the vein or deposit of mineral bearing rock in place and 600 feet in width (300 feet on either side of the center line of the claim), forming a claim in the shape of a parallelogram. The general course of said claim is from East to West.

This Notice is posted at the NE corner of the claim, which location monument is in Section 30, Township 36 North, Range 4 West, GSRB&M.

The location monument of said claim is located South 2400' and East 12,400' from the SE corner of Section 22, Township 36 North, Range 5 West, GSRB&M, Arizona.

Said claim is located in the NE/4 of Sec. , Twp. 36 North, Range 4 West
SE/4 of Sec. 30
NW/4 of Sec. 30
SW/4 of Sec. 30

The undersigned claims the ground beginning at the location monument, being Corner No. 1 of the claim, and running thence

South 300' to the center of the East end line; thence,
(direction & distance)
South 300' to Corner No. 2; thence,
(direction & distance)
West 1500' to Corner No. 3; thence,
(direction & distance)
North 300' to the center of the West end line; thence,
(direction & distance)
North 300' to Corner No. 4; thence,
(direction & distance)
East 1500' to the point of beginning.
(direction & distance)

There are seven substantial posts, projecting at least 4 feet above the surface of the ground, or stone monuments, at least 3 feet high, one for the location monument, one at each of the four corners and one at the center of each line as prescribed by A.R.S. § 27-204.

Located, dated and posted on the ground this 14th day of November, 1979.

WESTERN NUCLEAR, INC.

By: Douglas F. Sterck
Douglas F. Sterck, Agent

RECEIVED
BLM AZ STATE OFFICE
JAN 17 1 01 PM '80
PHOENIX, ARIZONA

INTERIOR, BLM AZ State Office
Data relative to this document
has been entered into an automated
system and images of all documents
have been microfilmed.

11 location monuments,
corners and end centers are
monumented with 2" x 2" x
5' wood posts.

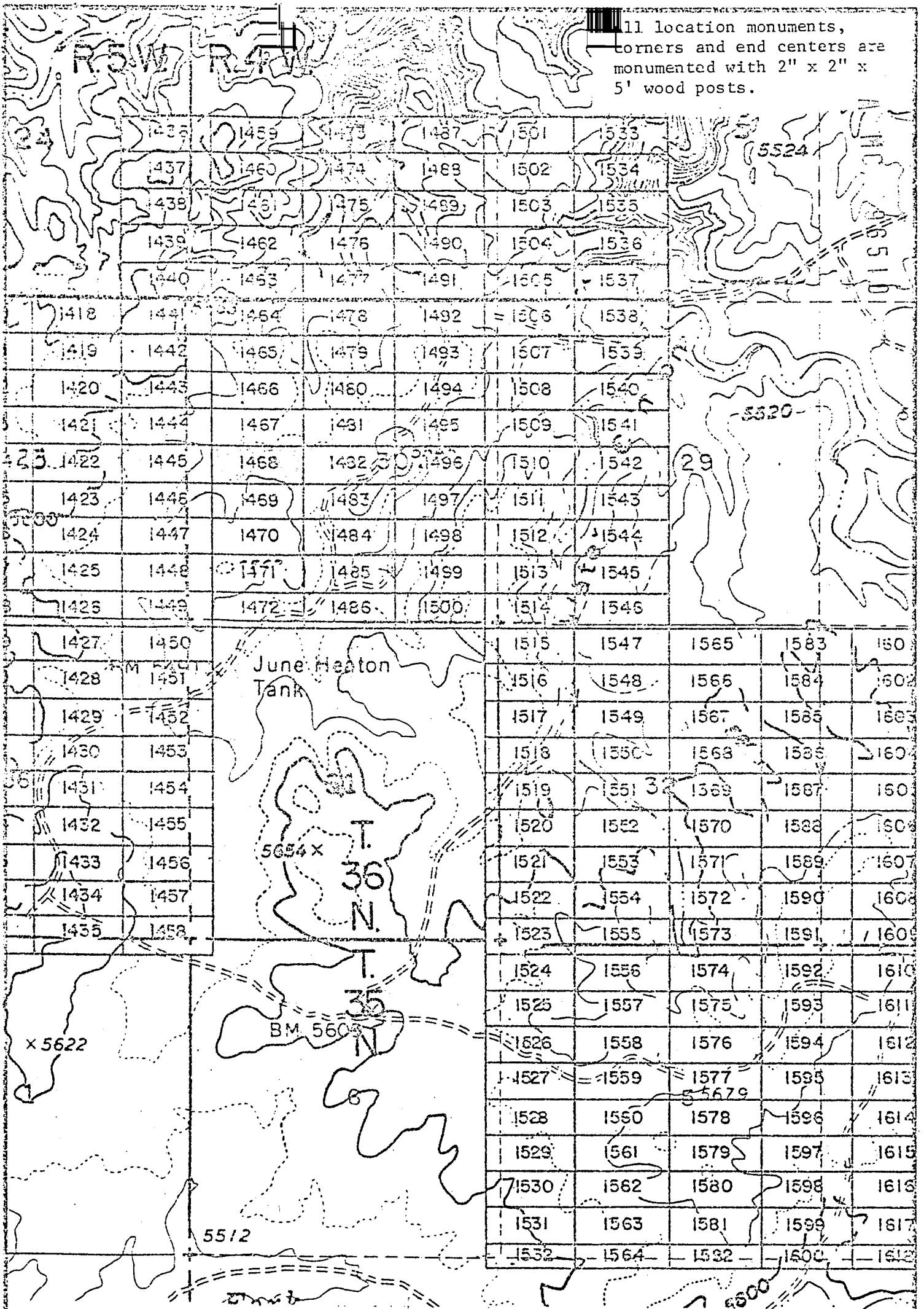


EXHIBIT MAP
of

LODE MINING CLAIMS (SIN 1418-1600)

INTERIOR, BLM AZ states within
Data relative to this document have been
has been entered into an automated system and
copies of all documents have been microfilmed.

within
Townships 35 & 36, North, Ranges 4 & 5 West, G&SRM
Mohave County, Arizona
for
Eastern Nuclear, Inc.
134 Union Blvd., Suite 640
Lakewood, Colorado 80228

**THIS PAGE WILL NOT
REPRODUCE SATISFACTORILY**

RECEIVED
STATE OFFICE
/ 01 PM '80
BLM
MORRIS, ARIZONA

1" = 2000

JAN 9 11 10 AM

INDEXED
INDEXED MINES
PROOFED
ARIZONA

Book 601 of Official Records, Page 859-860

Records of Mohave County, Arizona

Shirley Cook
County Recorder

Joan McCall
Recorder (Lode Claim)



MICROFILMED

A MC 96511

Notice is hereby given that Western Nuclear, Inc., whose mailing address is 134 Union Boulevard, Suite 640, Lakewood, Colorado 80228, by its undersigned agent, makes this location of the SIN #1469 lode mining claim, in the Hack's Canyon Mining District, County of Mohave, State of Arizona.

The claim is 1500 feet in length along the vein or deposit of mineral bearing rock in place and 600 feet in width (300 feet on either side of the center line of the claim), forming a claim in the shape of a parallelogram. The general course of said claim is from East to West.

This Notice is posted at the NE corner of the claim, which location monument is in Section 30, Township 36 North, Range 4 West, GSRB&M.

The location monument of said claim is located South 3000' and East 12,400' from the SE corner of Section 22, Township 36 North, Range 5 West, GSRB&M, Arizona.

Said claim is located in the NE/4 of Sec. _____, Twp. 36 North, Range 4 West
SE/4 of Sec. _____
NW/4 of Sec. _____
SW/4 of Sec. 30

The undersigned claims the ground beginning at the location monument, being Corner No. 1 of the claim, and running thence

- South 300' (direction & distance) to the center of the East end line; thence,
- South 300' (direction & distance) to Corner No. 2; thence,
- West 1500' (direction & distance) to Corner No. 3; thence,
- North 300' (direction & distance) to the center of the West end line; thence,
- North 300' (direction & distance) to Corner No. 4; thence,
- East 1500' (direction & distance) to the point of beginning.


There are seven substantial posts, projecting at least 4 feet above the surface of the ground, or stone monuments, at least 3 feet high, one for the location monument, one at each of the four corners and one at the center of each line as prescribed by A.R.S. § 27-204.

Located, dated and posted on the ground this 14th day of November, 1979.

WESTERN NUCLEAR, INC.

By: Douglas F. Sterck
Douglas F. Sterck, Agent

RECEIVED
B.L.M. STATE OFFICE
JAN 17 1 01 PM '80
PHOENIX, ARIZONA



All location monuments,
 - corners and end centers are
 monumented with 2" x 2" x
 5' wood posts.

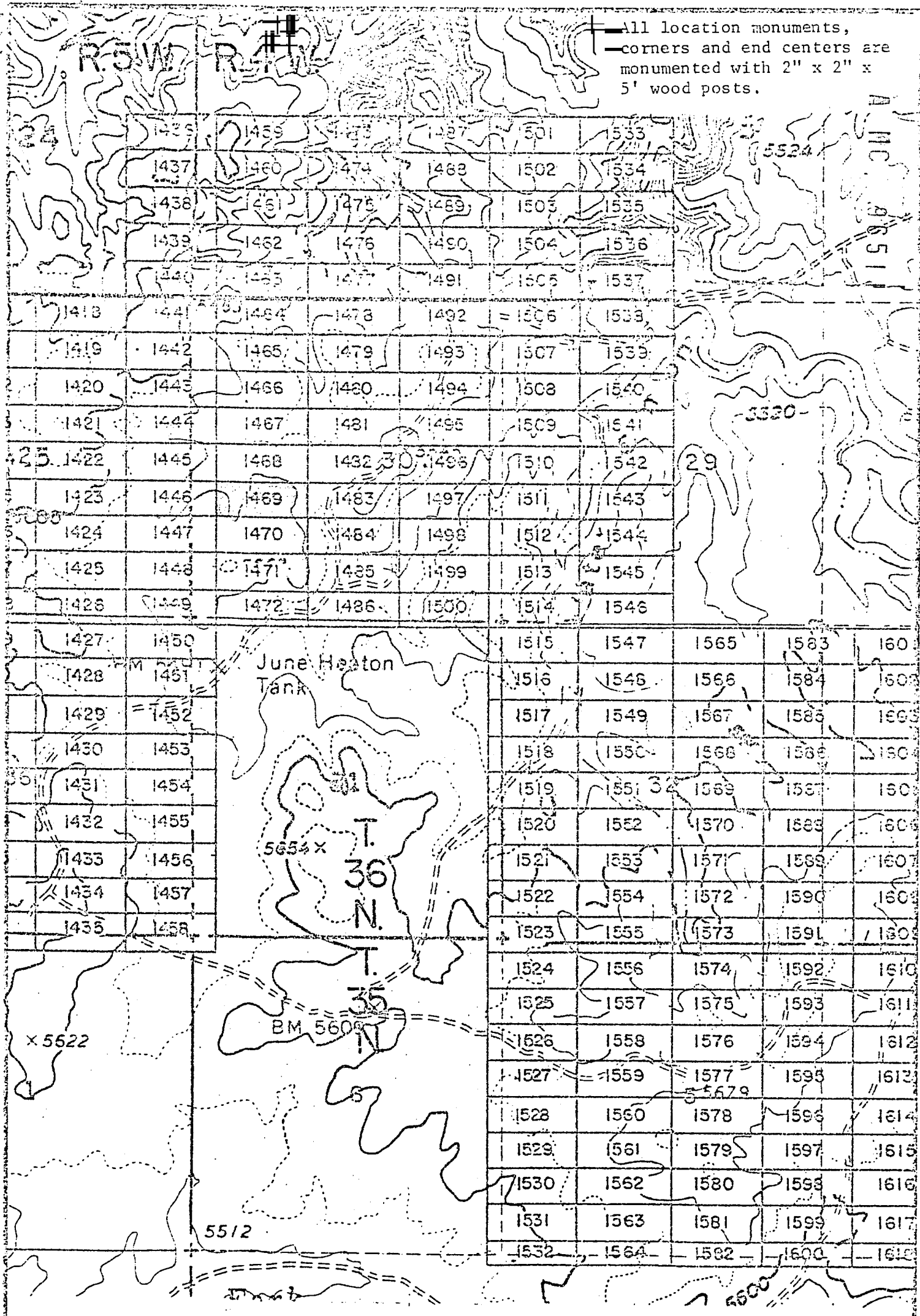


EXHIBIT MAP
 of

LODE MINING CLAIMS (SIN 1418-1600) within
 Townships 35 & 36 North, Ranges 4 & 5 West, G&SRM
 County, Arizona
 Western Nuclear, Inc.
 13475 North
 Greenwood, Colorado 80228

**THIS PAGE WILL NOT
 REPRODUCE SATISFACTORILY**

RECEIVED
 STATE OFFICE
 JAN 11 / 01 PM '80
 ARIZONA

INTERIOR DEPARTMENT
 Data has been entered into a system and images of all documents have been microfilmed.
 State Office
 dated

1" = 2000'

JAN 9 '80 - 11:00 AM

INDEXED

INDEXED MINES

PROOFED

MICROFILMED

ARIZONA


A MC 96512

in book 601 of Official Records, Page 861-862

Records of Mohave County, Arizona

By Shirley Cook
Deputy Recorder

Joan McCall
Recorder
NOTICE OF LOCATION
(Lode Claim)



Notice is hereby given that Western Nuclear, Inc., whose mailing address is 134 Union Boulevard, Suite 640, Lakewood, Colorado 80228, by its under- signed agent, makes this location of the SIN #1470 lode mining claim, in the Hack's Canyon Mining District, County of Mohave, State of Arizona.

The claim is 1500 feet in length along the vein or deposit of mineral bearing rock in place and 600 feet in width (300 feet on either side of the center line of the claim), forming a claim in the shape of a parallelogram. The general course of said claim is from East to West.

This Notice is posted at the NE corner of the claim, which location monument is in Section 30, Township 36 North, Range 4 West, GSRB&M.

The location monument of said claim is located South 3600' and East 12,400' from the SE corner of Section 22, Township 36 North, Range 5 West, GSRB&M, Arizona.

Said claim is located in the NE/4 of Sec. 30, Twp. 36 North, Range 4 West
SE/4 of Sec. 30
NW/4 of Sec. 30
SW/4 of Sec. 30

The undersigned claims the ground beginning at the location monument, being Corner No. 1 of the claim, and running thence

- South 300' (direction & distance) to the center of the East end line; thence,
- South 300' (direction & distance) to Corner No. 2; thence,
- West 1500' (direction & distance) to Corner No. 3; thence,
- North 300' (direction & distance) to the center of the West end line; thence,
- North 300' (direction & distance) to Corner No. 4; thence,
- East 1500' (direction & distance) to the point of beginning.

There are seven substantial posts, projecting at least 4 feet above the surface of the ground, or stone monuments, at least 3 feet high, one for the location monument, one at each of the four corners and one at the center of each line as prescribed by A.R.S. § 27-204.

Located, dated and posted on the ground this 14th day of November, 1979.

WESTERN NUCLEAR, INC.

By: Douglas F. Sterck
Douglas F. Sterck, Agent

INTERIOR, BLM AZ State Office
Data relative to this document
has been entered into an automated
system and images of all documents
have been microfilmed.

RECEIVED
BLM AZ STATE OFFICE
JAN 17 / 01 PM '80
PHOENIX, ARIZONA

All location monuments,
 corners and end centers are
 monumented with 2" x 2" x
 5' wood posts.

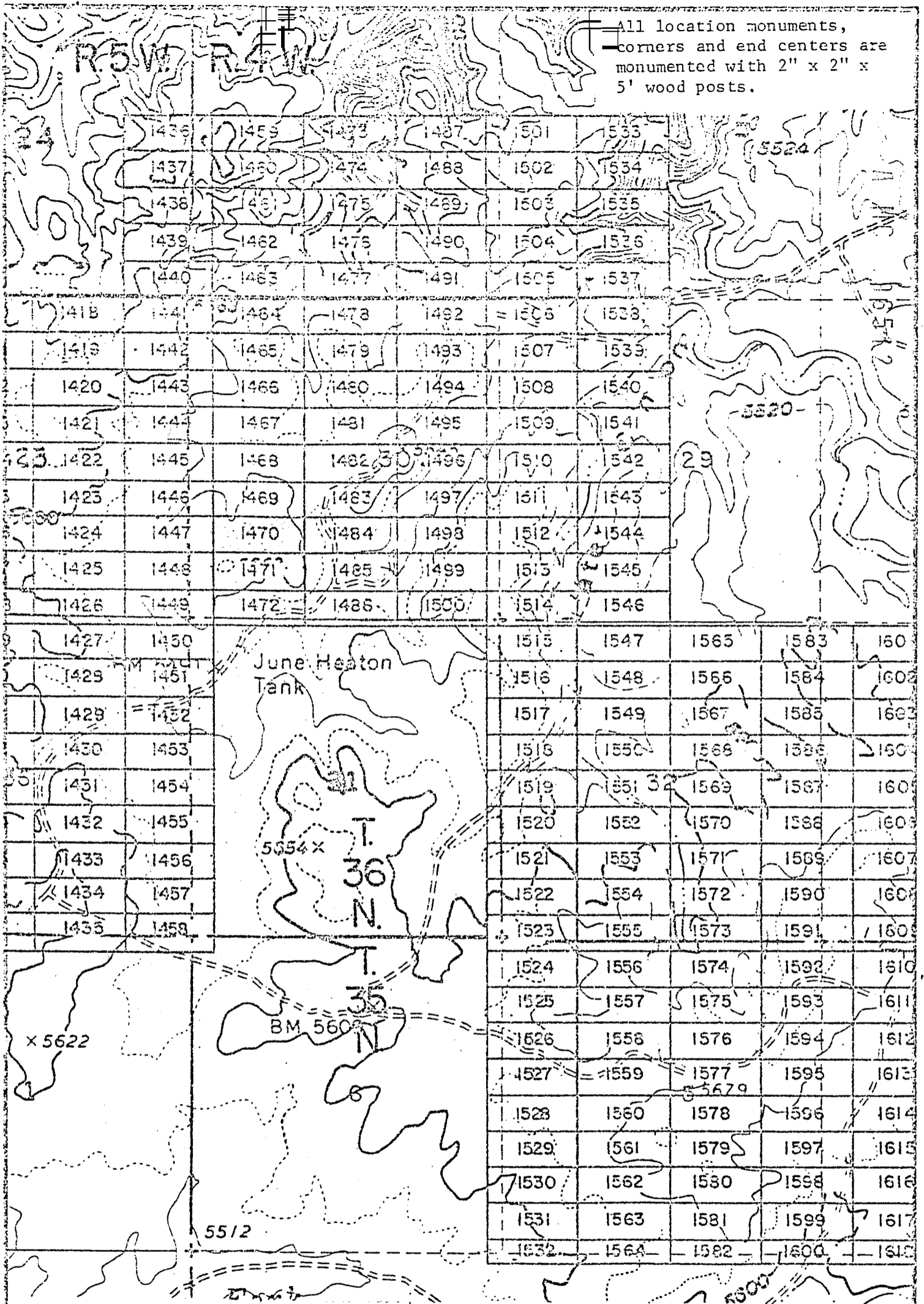


EXHIBIT MAP
 of

LODE MINING CLAIMS (SIN 1418-1600)
 within

Townships 35 & 36 North, Ranges 4 & 5 West, G&SRM

Mohave County, Arizona

for

Western Nuclear, Inc.

194 Union Blvd., Suite 640

Lakewood, Colorado 80228

INTERIOR, DEPT.

Data has been entered into a

SVS. have

1" = 2000

THIS PAGE WILL NOT
 BE REPRODUCED SATISFACTORILY

RECEIVED
 STATE OFFICE
 ARIZONA
 7 / 01 PM '80


INDEXED MINES
UNDELETED
PROOFED
ARIZONA
MICROFILMED

in book 601 of Official Records, Page 863-864

Records of Mohave County, Arizona

By Shirley Cook
Deputy Recorder

Joan McCall
Recorder (Lode Claim)



NOTICE OF LOCATION

Notice is hereby given that Western Nuclear, Inc., whose mailing address is 134 Union Boulevard, Suite 640, Lakewood, Colorado 80228, by its undersigned agent, makes this location of the SIN # 1471 lode mining claim, in the Hack's Canyon Mining District, County of Mohave, State of Arizona.

The claim is 1500 feet in length along the vein or deposit of mineral bearing rock in place and 600 feet in width (300 feet on either side of the center line of the claim), forming a claim in the shape of a parallelogram. The general course of said claim is from East to West.

This Notice is posted at the NE corner of the claim, which location monument is in Section 30, Township 36 North, Range 4 West, GSRB&M.

The location monument of said claim is located South 4200' and East 12,400' from the SE corner of Section 22, Township 36 North, Range 5 West, GSRB&M, Arizona.

Said claim is located in the NE/4 of Sec. , Twp. 36 North, Range 4 West
SE/4 of Sec.
NW/4 of Sec.
SW/4 of Sec. 30

The undersigned claims the ground beginning at the location monument, being Corner No. 1 of the claim, and running thence

South 300' to the center of the East end line; thence,
(direction & distance)
South 300' to Corner No. 2; thence,
(direction & distance)
West 1500' to Corner No. 3; thence,
(direction & distance)
North 300' to the center of the West end line; thence,
(direction & distance)
North 300' to Corner No. 4; thence,
(direction & distance)
East 1500' to the point of beginning.
(direction & distance)

There are seven substantial posts, projecting at least 4 feet above the surface of the ground, or stone monuments, at least 3 feet high, one for the location monument, one at each of the four corners and one at the center of each line as prescribed by A.R.S. § 27-204.

Located, dated and posted on the ground this 14th day of November, 1979.

WESTERN NUCLEAR, INC.

By: Douglas F. Sterck
Douglas F. Sterck, Agent

RECEIVED
BLM AZ STATE OFFICE
PHOENIX, ARIZONA
JAN 17 / 01 PM '80

INTERIOR, BLM AZ State Office
Data relative to this document
has been entered into an automated
system and images of all documents
have been microfilmed.

A M C 96513

All location monuments, corners and end centers are monumented with 2" x 2" x 5' wood posts.

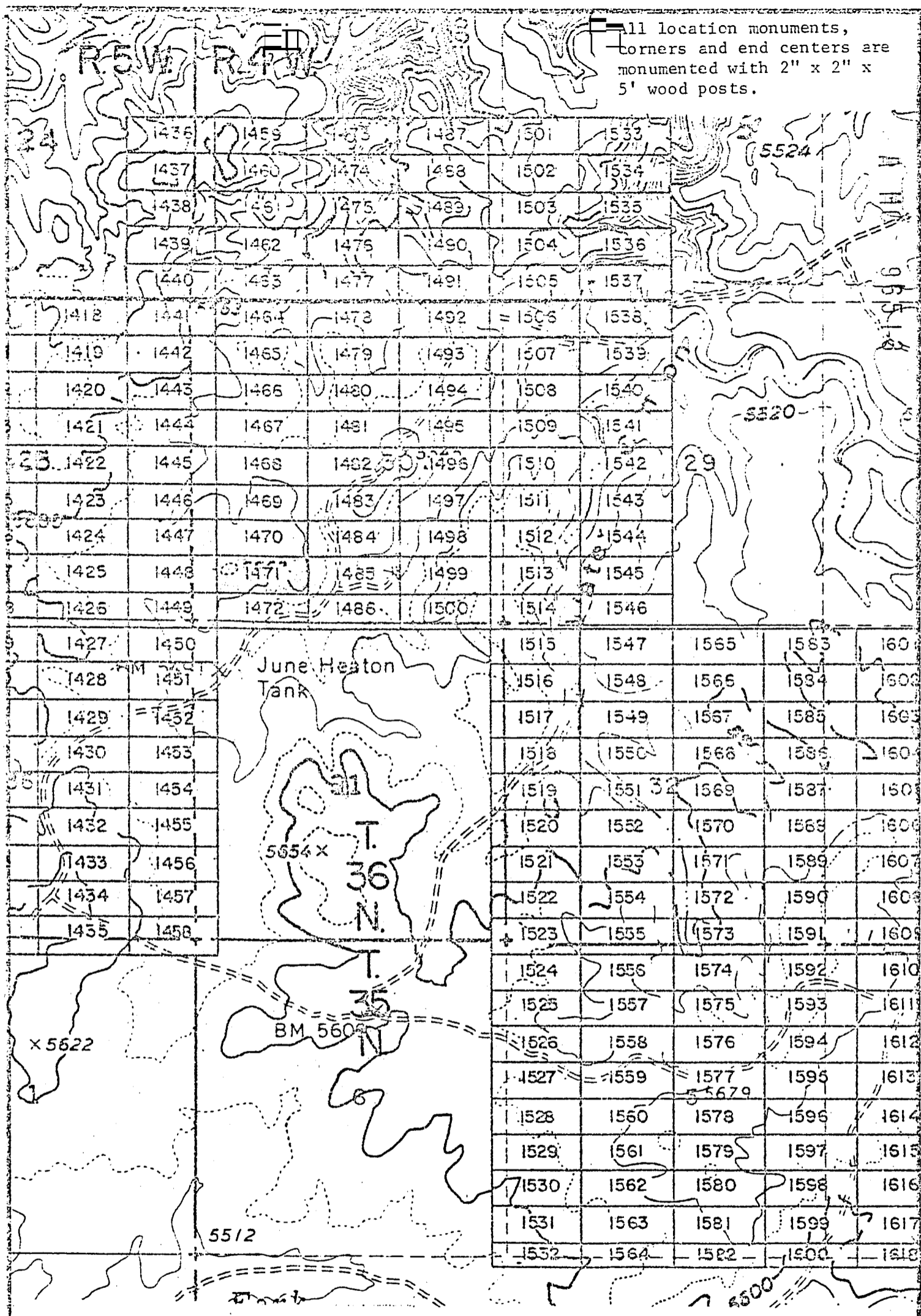


EXHIBIT MAP
of

LODE MINING CLAIMS (SIN 1418-1600)
within

Townships 35 & 36 North, Ranges 4 & 5 West, G&SRM,
Mohave County, Arizona


INTERIOR, BLM AZ State Office
Data was provided to the do Western Nuclear, Inc.
1" = 2000' be into a 134 Union Blvd., Suite 640
system of images of documents Lakesood, Colorado 80228
have been microfilmed.

**THIS PAGE WILL NOT
REPRODUCE SATISFACTORILY**

RECEIVED
STATE OFFICE
01 PM '80
ARIZONA

Joan McCall

NOTICE OF LOCATION



A MC 96514

By Shirley Cook
Deputy Recorder

300

Recorder

(Lode-Claim)

Notice is hereby given that Western Nuclear, Inc., whose mailing address is 134 Union Boulevard, Suite 640, Lakewood, Colorado 80228, by its undersigned agent, makes this location of the SIN # 1472 lode mining claim, in the Hack's Canyon Mining District, County of Mohave, State of Arizona.

The claim is 1500 feet in length along the vein or deposit of mineral bearing rock in place and 600 feet in width (300 feet on either side of the center line of the claim), forming a claim in the shape of a parallelogram. The general course of said claim is from East to West.

This Notice is posted at the NE corner of the claim, which location monument is in Section 30, Township 36 North, Range 4 West, GSRB&M.

The location monument of said claim is located South 4800' and East 12,400' from the SE corner of Section 22, Township 36 North, Range 5 West, GSRB&M, Arizona.

Said claim is located in the NE/4 of Sec. , Twp. 36 North, Range 4 West
SE/4 of Sec. , Twp. 36 North, Range 4 West
NW/4 of Sec. 31
SW/4 of Sec. 30

The undersigned claims the ground beginning at the location monument, being Corner No. 1 of the claim, and running thence

- South 300' (direction & distance) to the center of the East end line; thence,
- South 300' (direction & distance) to Corner No. 2; thence,
- West 1500' (direction & distance) to Corner No. 3; thence,
- North 300' (direction & distance) to the center of the West end line; thence,
- North 300' (direction & distance) to Corner No. 4; thence,
- East 1500' (direction & distance) to the point of beginning.

There are seven substantial posts, projecting at least 4 feet above the surface of the ground, or stone monuments, at least 3 feet high, one for the location monument, one at each of the four corners and one at the center of each line as prescribed by A.R.S. § 27-204.

Located, dated and posted on the ground this 14th day of November, 1979.

WESTERN NUCLEAR, INC.

By: Douglas F. Sterck
Douglas F. Sterck, Agent

INTERIOR, BLM AZ State Office
Data relative to this document
has been entered into an automated
system and images of all documents
have been microfilmed.

RECEIVED
BLM STATE OFFICE
JAN 17 1 01 PM '80
PHOENIX, ARIZONA

All location monuments, corners and end centers are monumented with 2" x 2" x 5' wood posts.

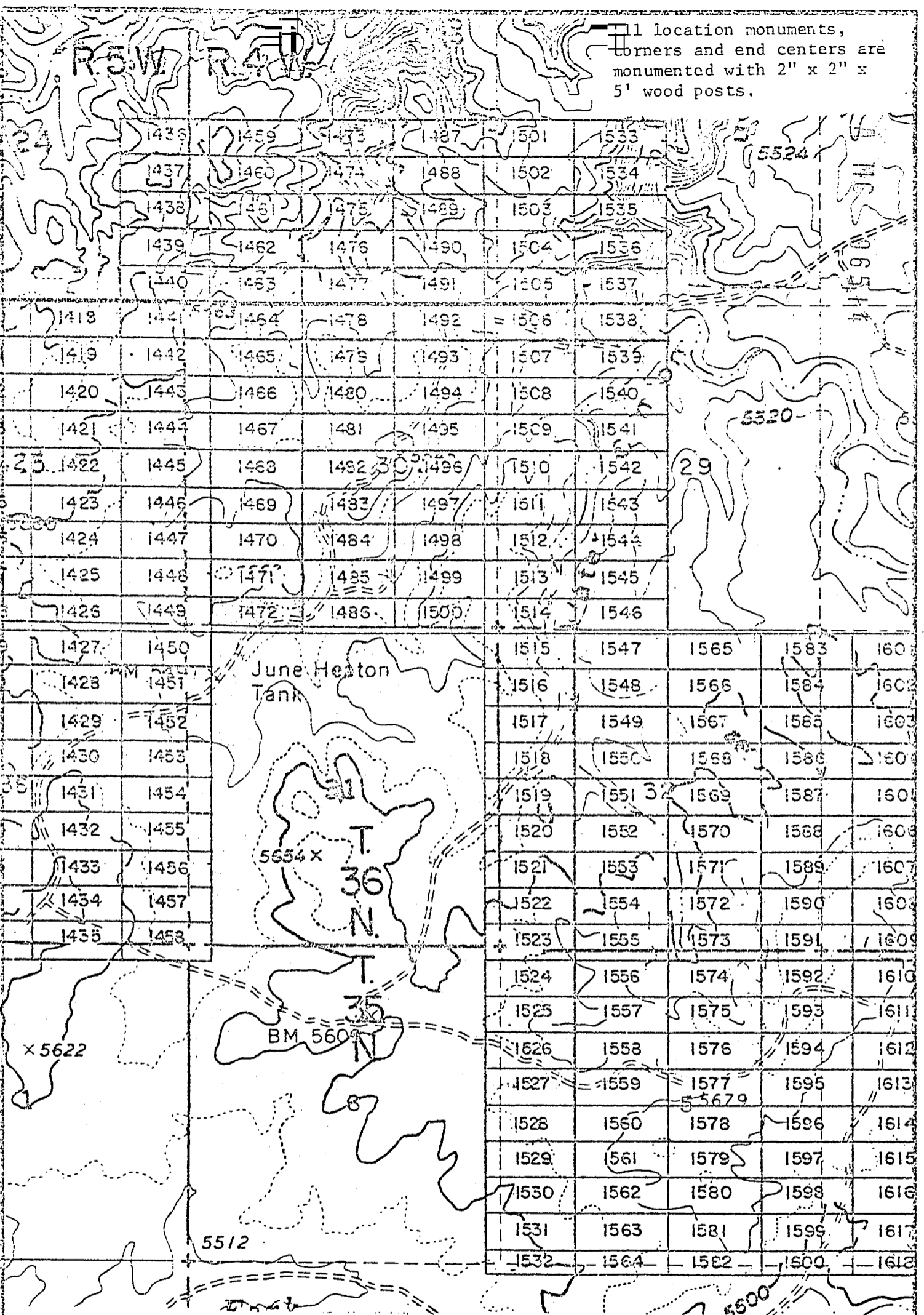


EXHIBIT MAP
of

LODE MINING CLAIMS (SIN 1418-1600)
within

Townships 35 & 36 North, Ranges 4 & 5 West, G&SRM
Mohave County, Arizona
for

Western Nuclear, Inc.

134 Union Blvd., Suite 640
Lakewood, Colorado 80228

**THIS PAGE WILL NOT
REPRODUCE SATISFACTORILY**

RECEIVED
LM STATE OFFICE
MAY 17 1 01 PM '80
PHOENIX, ARIZONA

INTERIOR, BLM AZ State Office
has been entered into an automated
system and copies of all documents
have been microfilmed.

JAN 9 '80 - 11 11 AM

in book 601 of Official Records, Page 867-868

INDEXED INDEXED MINES


MICROFILMED

Records of Mohave County, Arizona

ARIZONA

PROOFED

By Shirley Cook Deputy Recorder 300 Recorder Joan McCall (Lode Claim) NOTICE OF LOCATION



Notice is hereby given that Western Nuclear, Inc., whose mailing address is 134 Union Boulevard, Suite 640, Lakewood, Colorado 80228, by its under- signed agent, makes this location of the SIN #1473 lode mining claim, in the Hack's Canyon Mining District, County of Mohave, State of Arizona.

The claim is 1500 feet in length along the vein or deposit of mineral bearing rock in place and 600 feet in width (300 feet on either side of the center line of the claim), forming a claim in the shape of a parallelogram. The general course of said claim is from East to West.

This Notice is posted at the NE corner of the claim, which location monument is in Section 19, Township 36 North, Range 4 West, GSRB&M.

The location monument of said claim is located North 3000' and East 13,900' from the SE corner of Section 22, Township 36 North, Range 5 West, GSRB&M, Arizona.

Said claim is located in the NE/4 of Sec. 19, SE/4 of Sec. 19, Twp. 36 North, Range 4 West, NW/4 of Sec. 19, SW/4 of Sec. 19

The undersigned claims the ground beginning at the location monument, being Corner No. 1 of the claim, and running thence

South 300' to the center of the East end line; thence, (direction & distance)
South 300' to Corner No. 2; thence, (direction & distance)
West 1500' to Corner No. 3; thence, (direction & distance)
North 300' to the center of the West end line; thence, (direction & distance)
North 300' to Corner No. 4; thence, (direction & distance)
East 1500' to the point of beginning. (direction & distance)

There are seven substantial posts, projecting at least 4 feet above the surface of the ground, or stone monuments, at least 3 feet high, one for the location monument, one at each of the four corners and one at the center of each line as prescribed by A.R.S. § 27-204.

Located, dated and posted on the ground this 15th day of November, 1979.

WESTERN NUCLEAR, INC.

By: Douglas F. Sterck
Douglas F. Sterck, Agent

INTERIOR, BLM AZ STATE OFFICE
Data related to this document
has been scanned into a digitized
system and images of all documents
have been microfilmed.

RECEIVED
BLM AZ STATE OFFICE
JAN 17 1 01 PM '80
PHOENIX, ARIZONA

All location monuments, corners and end centers are monumented with 2" x 2" x 5' wood posts.

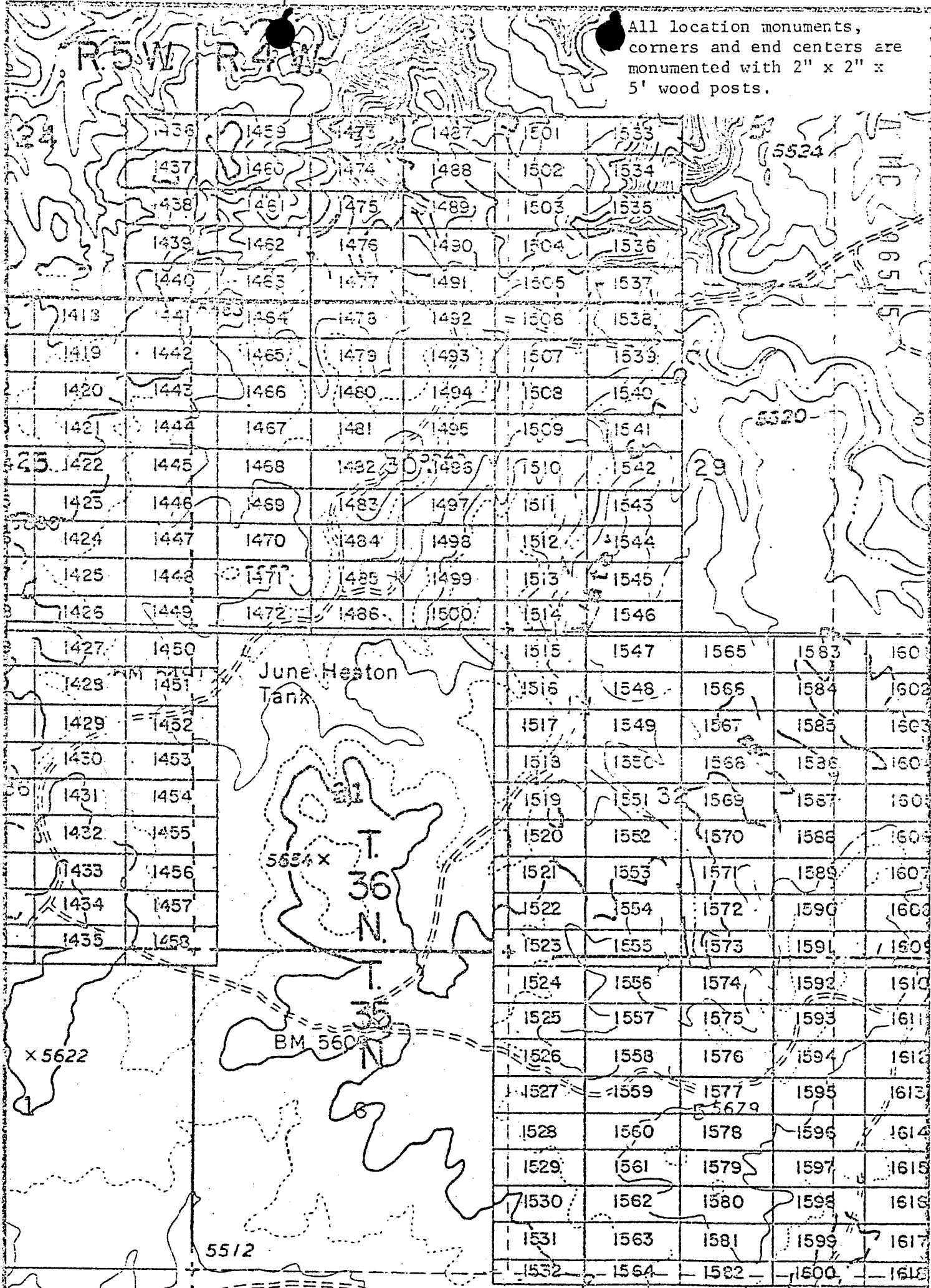


EXHIBIT MAP

of
LODE MINING CLAIMS (SIN 1418-1600)

within
INTERIOR, Townships 35 & 36 North, Ranges 4 & 5 West, G&SRM
Data relative to this Mohave County, Arizona
has been recorded into an area for
original images of all documents
microfilmed
Western Nuclear, Inc.
134 Union Blvd., Suite 640
Lakewood, Colorado 80228

THIS PAGE WILL NOT
REPRODUCE SATISFACTORILY

RECEIVED
STATE OFFICE
02 PM '80
PHOENIX, ARIZONA

1" = 2000'

JAN 9 '80 10 AM

80-005

in book 601 of Official Records, Page 869-870

INDEXED
MINES

MICROFILMED

Records of Mohave County, Arizona

ARIZONA

Shirley Cook
Deputy Recorder

Joan McCall

NOTICE OF LOCATION
Records (Lode Claim)

PROOFED



A MC
96516

Notice is hereby given that Western Nuclear, Inc., whose mailing address is 134 Union Boulevard, Suite 640, Lakewood, Colorado 80228, by its undersigned agent, makes this location of the SIN #1474 lode mining claim, in the Hack's Canyon Mining District, County of Mohave, State of Arizona.

The claim is 1500 feet in length along the vein or deposit of mineral bearing rock in place and 600 feet in width (300 feet on either side of the center line of the claim), forming a claim in the shape of a parallelogram. The general course of said claim is from East to West.

This Notice is posted at the NE corner of the claim, which location monument is in Section 19, Township 36 North, Range 4 West, GSRB&M.

The location monument of said claim is located North 2400' and East 13,900' from the SE corner of Section 22, Township 36 North, Range 5 West, GSRB&M, Arizona.

Said claim is located in the NE/4 of Sec. 19, Twp. 36 North, Range 4 West
SE/4 of Sec. 19
NW/4 of Sec. 19
SW/4 of Sec. 19

The undersigned claims the ground beginning at the location monument, being Corner No. 1 of the claim, and running thence

- South 300' to the center of the East end line; thence,
- (direction & distance)
- South 300' to Corner No. 2; thence,
- (direction & distance)
- West 1500' to Corner No. 3; thence,
- (direction & distance)
- North 300' to the center of the West end line; thence,
- (direction & distance)
- North 300' to Corner No. 4; thence,
- (direction & distance)
- East 1500' to the point of beginning.
- (direction & distance)

There are seven substantial posts, projecting at least 4 feet above the surface of the ground, or stone monuments, at least 3 feet high, one for the location monument, one at each of the four corners and one at the center of each line as prescribed by A.R.S. § 27-204.

Located, dated and posted on the ground this 15th day of November, 1979.

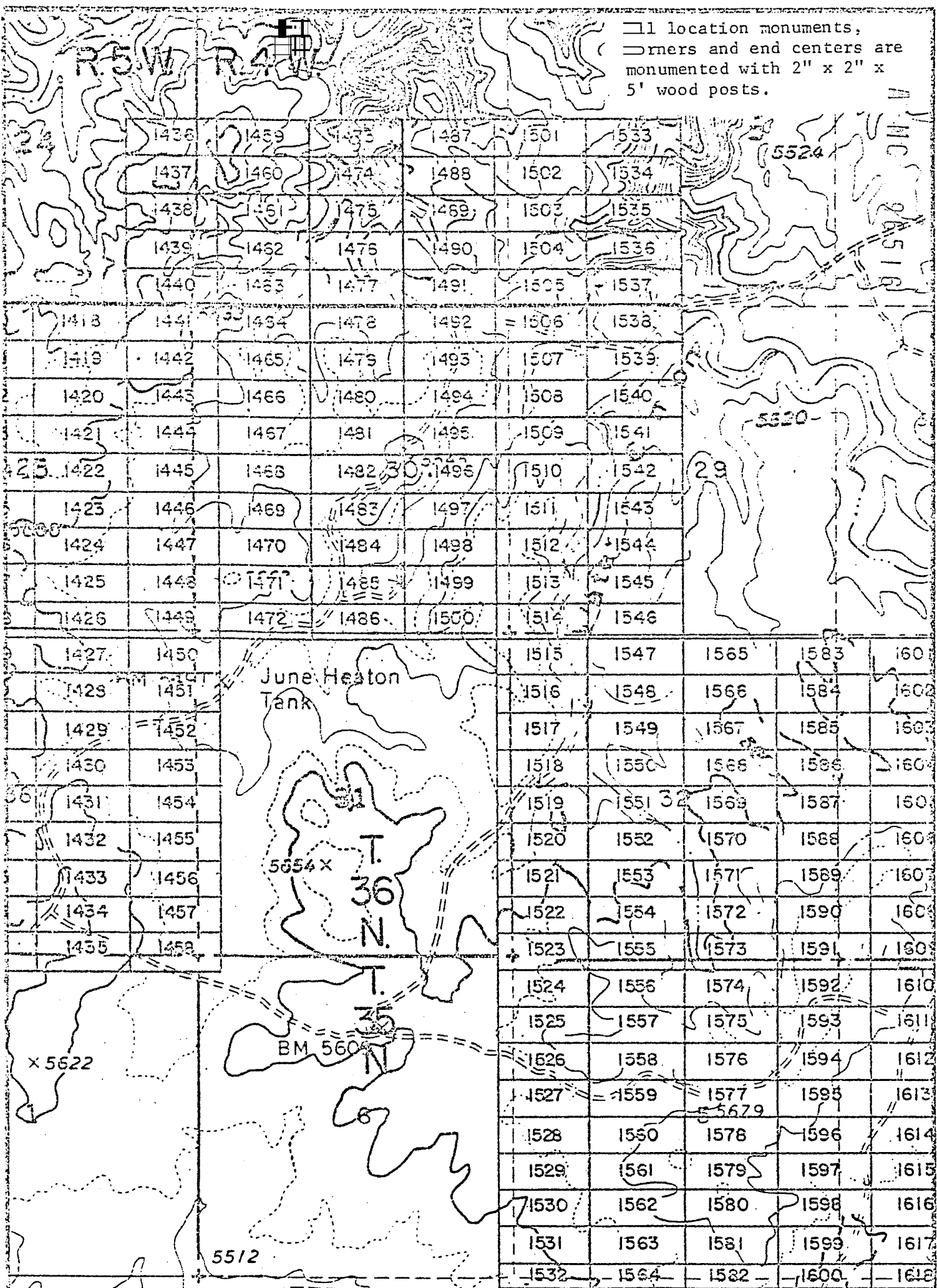
WESTERN NUCLEAR, INC.

By: Douglas F. Sterck
Douglas F. Sterck, Agent

INTERIOR, BLM AZ State Office
Data relative to this document
has been entered into an automated
system and images of all documents
have been microfilmed.

RECEIVED
BLM AZ STATE OFFICE
PHOENIX, ARIZONA
JAN 17 7 02 PM '80

□ location monuments,
 ◻ corners and end centers are
 monumented with 2" x 2" x
 5' wood posts.



INTERIOR, BLM AZ State Office
 Data related to this document
 has been entered into the
 system and all pages of all documents
 have been microfilm.

EXHIBIT MAP
 of
 CLAIMS (SIN 1418-1600)
 within
 Townships 36 North, Ranges 4 & 5 West, G&SRM
 Mohave County, Arizona
 for
 Western Nuclear, Inc.
 134 Union Blvd., Suite 640
 Lakewood, Colorado 80228

THIS PAGE WILL NOT
 BE REPRODUCED SATISFACTORILY
 RECEIVED
 7 / 02 PM '80
 BUREAU OF LAND MANAGEMENT
 DENVER, ARIZONA

1" = 2000'

JAN 9 '80 - 11 AM

80-926

INDEXED

MICROFILMED

in book 601 of Official Records, Page 871-872


Records of Mohave County, Arizona

PROOFED

ARIZONA

By Shirley Cook
Deputy Recorder

Joan McCall
Recorder (Lode Claim)



A MC 96517

Notice is hereby given that Western Nuclear, Inc., whose mailing address is 134 Union Boulevard, Suite 640, Lakewood, Colorado 80228, by its under-
signed agent, makes this location of the SIN #1475 lode mining claim,
in the Hack's Canyon Mining District, County of Mohave,
State of Arizona.

The claim is 1500 feet in length along the vein or deposit of mineral bearing rock in place and 600 feet in width (300 feet on either side of the center line of the claim), forming a claim in the shape of a parallelogram. The general course of said claim is from East to West.

This Notice is posted at the NE corner of the claim, which location monument is in Section 19, Township 36 North, Range 4 West, GSRB&M.

The location monument of said claim is located North 1800' and East 13,900' from the SE corner of Section 22, Township 36 North, Range 5 West, GSRB&M, Arizona.

Said claim is located in the NE/4 of Sec. 19, Twp. 36 North, Range 4 West
NW/4 of Sec. 19
SW/4 of Sec. 19

The undersigned claims the ground beginning at the location monument, being Corner No. 1 of the claim, and running thence

- South 300' to the center of the East end line; thence,
- (direction & distance)
- South 300' to Corner No. 2; thence,
- (direction & distance)
- West 1500' to Corner No. 3; thence,
- (direction & distance)
- North 300' to the center of the West end line; thence,
- (direction & distance)
- North 300' to Corner No. 4; thence,
- (direction & distance)
- East 1500' to the point of beginning.
- (direction & distance)

There are seven substantial posts, projecting at least 4 feet above the surface of the ground, or stone monuments, at least 3 feet high, one for the location monument, one at each of the four corners and one at the center of each line as prescribed by A.R.S. § 27-204.

Located, dated and posted on the ground this 15th day of November, 1979.

INTERIOR, ELM AZ State Office
Data relating to this document
has been entered into an automated
system and images of all documents
have been microfilmed.

WESTERN NUCLEAR, INC.

By: Douglas F. Sterck
Douglas F. Sterck, Agent

RECEIVED
BLM AZ STATE OFFICE
PHOENIX, ARIZONA
JAN 17 1 02 PM '80

All location monuments,
corners and end centers are
monumented with 2" x 2" x
5' wood posts.

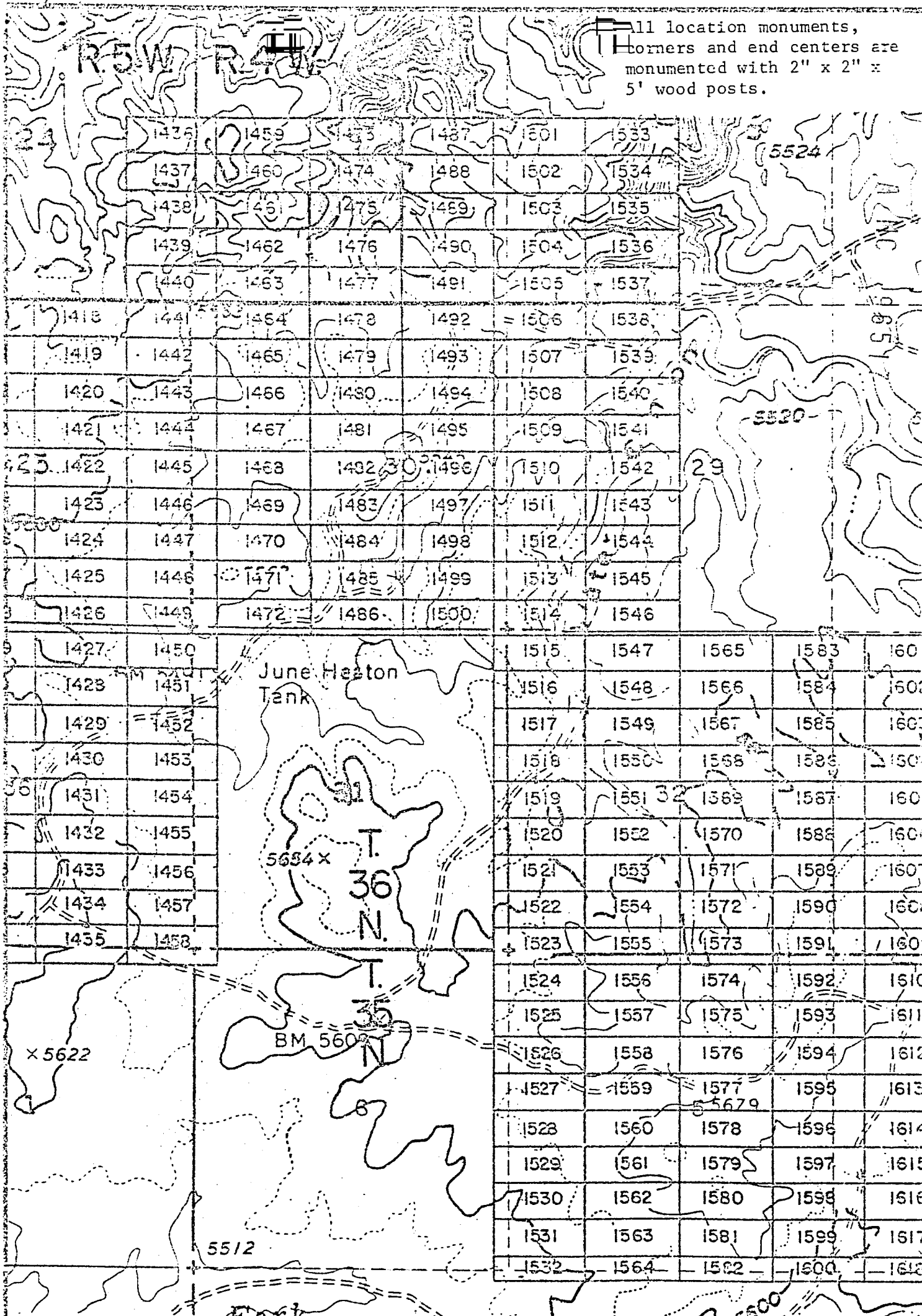


EXHIBIT MAP

of
LODE MINING CLAIMS (SIN 1418-1600)

within
Townships 35 & 36 North, Ranges 4 & 5 West, G&SRM
Mohave County, Arizona
for
Western Nuclear, Inc.
Union Blvd., Suite 640
Lakewood, Colorado 80228

**THIS PAGE WILL NOT
REPRODUCE SATISFACTORILY**

RECEIVED
BLM AZ STATE OFFICE
MORNING, ARIZONA
11 / 02 PM '88

INTERIOR, BLM AZ State Office
Data relative to this document
has been stored into an automated
system and images of all documents
have been microfilmed.
1" = 2000'

JAN 9 '80 - 11:11 AM

873-874

INDEXED MINES

INDEXED ARIZONA

MICROFILMED

A MC 96518

in book .601 of Official Records, Page 873-874

Records of Mohave County, Arizona

Joan McCall

NOTICE OF LOCATION (Lode Claim)



Shirley Cook
Deputy Recorder 300

Notice is hereby given that Western Nuclear, Inc., whose mailing address is 134 Union Boulevard, Suite 640, Lakewood, Colorado 80228, by its undersigned agent, makes this location of the SIN # 1476 lode mining claim, in the Hack's Canyon Mining District, County of Mohave, State of Arizona.

The claim is 1500 feet in length along the vein or deposit of mineral bearing rock in place and 600 feet in width (300 feet on either side of the center line of the claim), forming a claim in the shape of a parallelogram. The general course of said claim is from East to West.

This Notice is posted at the NE corner of the claim, which location monument is in Section 19, Township 36 North, Range 4 West, GSRB&M.

The location monument of said claim is located North 1200' and East 13,900' from the SE corner of Section 22, Township 36 North, Range 5 West, GSRB&M, Arizona.

Said claim is located in the NE/4 of Sec. 19, Twp. 36 North, Range 4 West
SE/4 of Sec. 19
NW/4 of Sec. 19
SW/4 of Sec. 19

The undersigned claims the ground beginning at the location monument, being Corner No. 1 of the claim, and running thence

- South 300' to the center of the East end line; thence, (direction & distance)
- South 300' to Corner No. 2; thence, (direction & distance)
- West 1500' to Corner No. 3; thence, (direction & distance)
- North 300' to the center of the West end line; thence, (direction & distance)
- North 300' to Corner No. 4; thence, (direction & distance)
- East 1500' to the point of beginning. (direction & distance)

There are seven substantial posts, projecting at least 4 feet above the surface of the ground, or stone monuments, at least 3 feet high, one for the location monument, one at each of the four corners and one at the center of each line as prescribed by A.R.S. § 27-204.

Located, dated and posted on the ground this 15th day of November, 1979.

WESTERN NUCLEAR, INC.

By: Douglas F. Sterck
Douglas F. Sterck, Agent

INTERIOR, BLM AZ State Office
Data relative to this document has been scanned into an automated system and images of all documents have been microfilmed.

RECEIVED
BLM AZ STATE OFFICE
PHOENIX, ARIZONA
JAN 17 / 02 PM '80

All location monuments, corners and end centers are monumented with 2" x 2" x 5' wood posts.

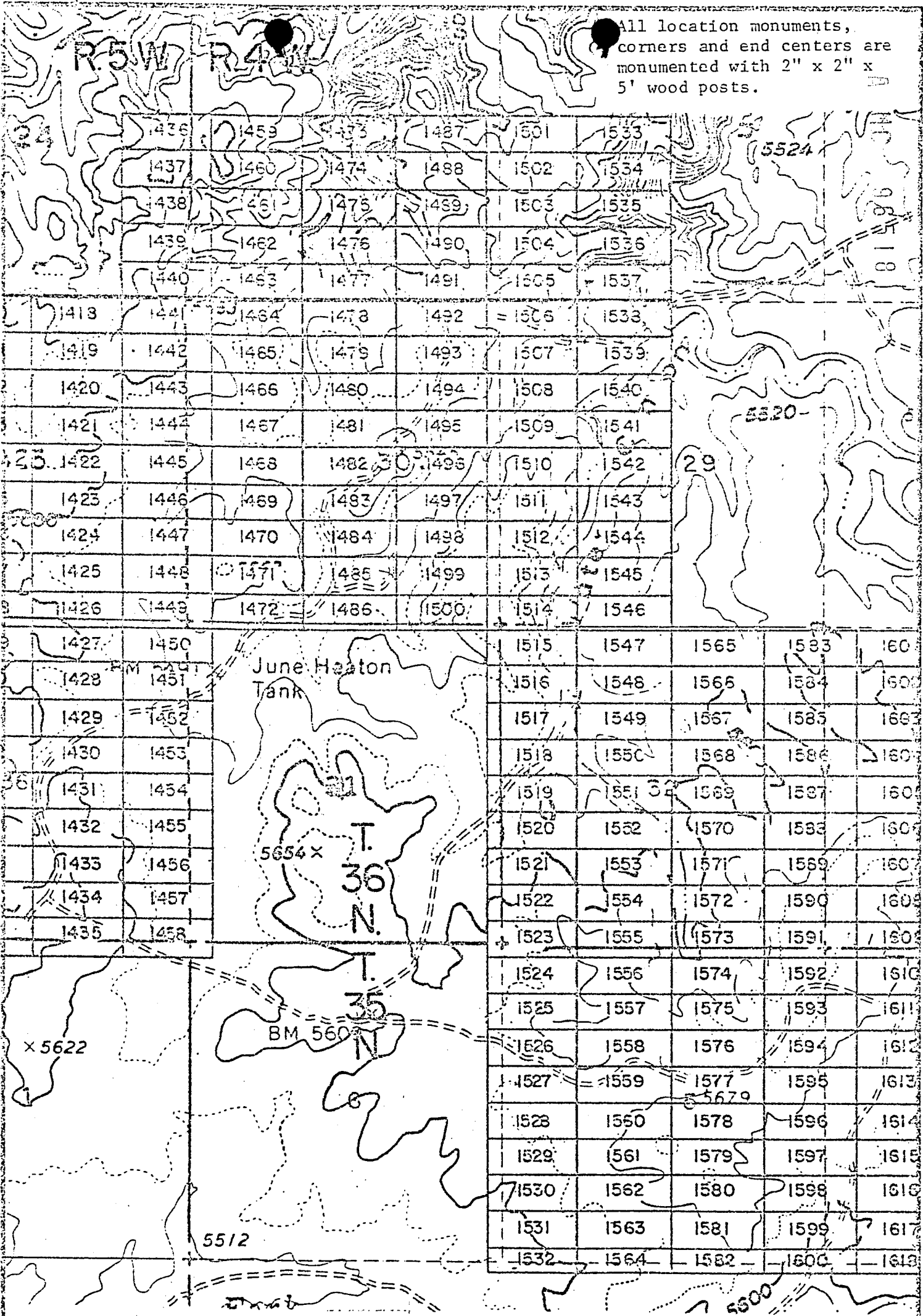


EXHIBIT MAP

of
LODE MINING CLAIMS (SIN 1418-1600)
within

INTERIOR Townships 35 & 36 North, Ranges 4 & 5 West, G&SRM
Data relating to these Mohave County, Arizona
has been prepared for
systematic mapping by Western Nuclear, Inc.
have been microfilmed. 134 Union Blvd., Suite 640
Lakewood, Colorado 80228

1" = 2000'

THIS PAGE WILL NOT REPRODUCE SATISFACTORILY

RECEIVED
M. A. STATE OFFICE
PHOENIX, ARIZONA
JUL 17 / 02 PM '80

Recorded at Request of Western Nuclear
JAN 9 '80 - 11:16 AM

80-908 INDEXED INDEXED MINES

PROOFED


in book 601 of Official Records, Page 875-876

ARIZONA

Records of Mohave County, Arizona

By Shirley Cook
Deputy Recorder

Joan McCOY
NOTICE OF LOCATION
(Lode Claim)



MICROFILMED

A H C 96519

Notice is hereby given that Western Nuclear, Inc., whose mailing address is 134 Union Boulevard, Suite 640, Lakewood, Colorado 80228, by its undersigned agent, makes this location of the SIN # 1477 lode mining claim, in the Hack's Canyon Mining District, County of Mohave, State of Arizona.

The claim is 1500 feet in length along the vein or deposit of mineral bearing rock in place and 600 feet in width (300 feet on either side of the center line of the claim), forming a claim in the shape of a parallelogram. The general course of said claim is from East to West.

This Notice is posted at the NE corner of the claim, which location monument is in Section 19, Township 36 North, Range 4 West, GSRB&M.

The location monument of said claim is located North 600' and East 13,900' from the SE corner of Section 22, Township 36 North, Range 5 West, GSRB&M, Arizona.

Said claim is located in the NE/4 of Sec. 19, Twp. 36 North, Range 4 West
NW/4 of Sec. 19
SW/4 of Sec. 19

The undersigned claims the ground beginning at the location monument, being Corner No. 1 of the claim, and running thence

- South 300' to the center of the East end line; thence, (direction & distance)
- South 300' to Corner No. 2; thence, (direction & distance)
- West 1500' to Corner No. 3; thence, (direction & distance)
- North 300' to the center of the West end line; thence, (direction & distance)
- North 300' to Corner No. 4; thence, (direction & distance)
- East 1500' to the point of beginning. (direction & distance)

There are seven substantial posts, projecting at least 4 feet above the surface of the ground, or stone monuments, at least 3 feet high, one for the location monument, one at each of the four corners and one at the center of each line as prescribed by A.R.S. § 27-204.

Located, dated and posted on the ground this 15th day of November, 1979.

WESTERN NUCLEAR, INC.

By: Douglas F. Sterck
Douglas F. Sterck, Agent

INTERIM AZ State Office
Data from this document
has been entered into a computerized
system. Images of all documents
have been microfilmed.

RECEIVED
BLM AZ STATE OFFICE
JAN 17 1 02 PM '80
PHOENIX, ARIZONA

All location monuments, corners and end centers are monumented with 2" x 2" x 5' wood posts.

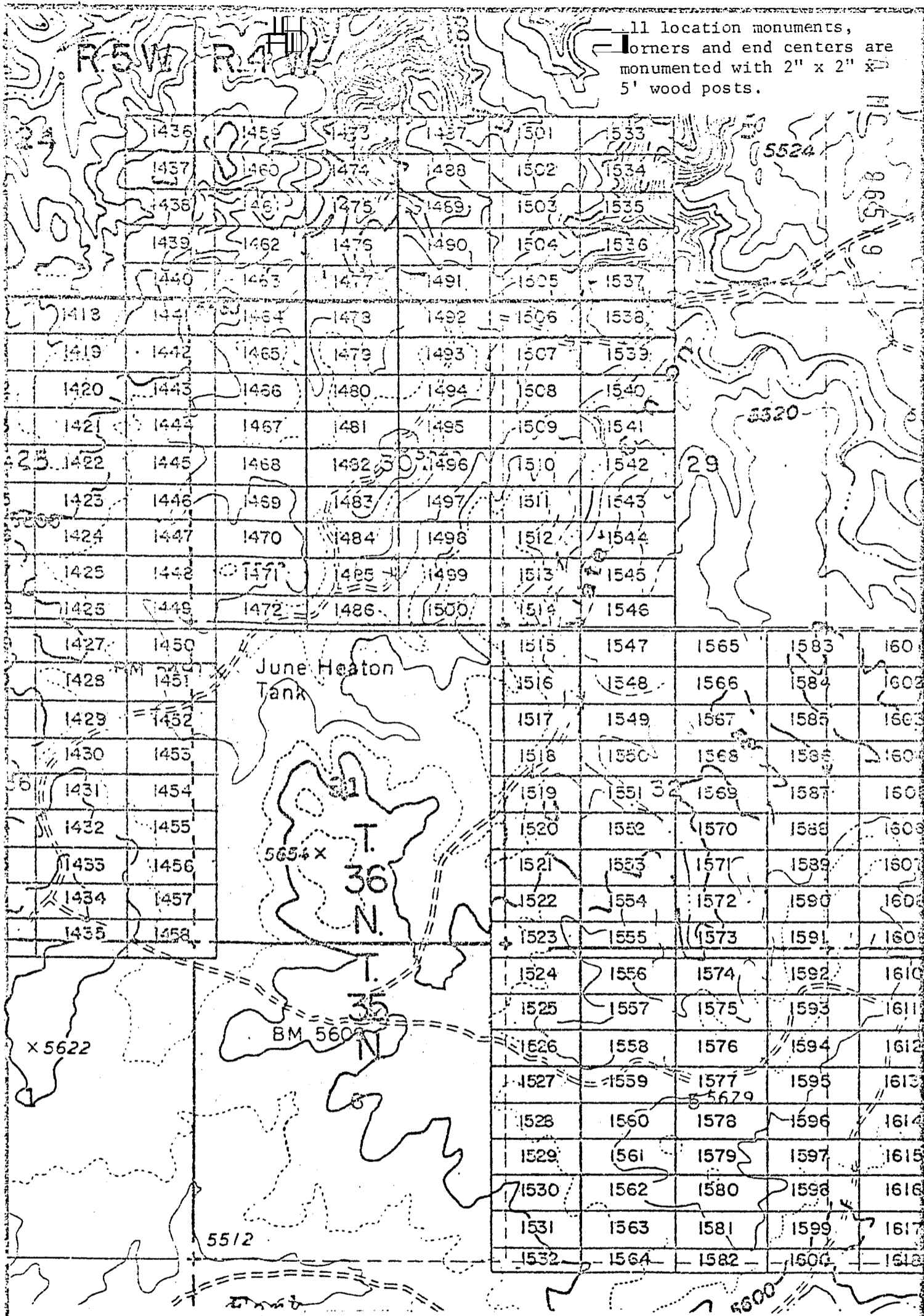


EXHIBIT MAP

of
LODE MINING CLAIMS (SIN 1418-1600)

within
Townships 35 & 36 North, Ranges 4 & 5 West, G&SRM

Mohave County, Arizona

Office of

Conservation Nuclear, Inc.

134 United Blvd., Suite 640

Lawrence Colorado 80228

THIS PAGE WILL NOT

REPRODUCE SATISFACTORILY

MOHAVE COUNTY, ARIZONA

RECEIVED
STATE OFFICE
JUN 10 10 02 PM '80



INTERESTED PARTIES
Date: _____
has _____
System _____
has _____

1" = 2000'

Records of Mohave County, Arizona


Joan McCall

INDEXED PROOFED

ARIZONA MICROFILMED

A MC 96520

Shirley Corp
Deputy Recorder



NOTICE OF LOCATION
(Lode Claim)

Notice is hereby given that Western Nuclear, Inc., whose mailing address is 134 Union Boulevard, Suite 640, Lakewood, Colorado 80228, by its under- signed agent, makes this location of the SIN # 1478 lode mining claim, in the Hack's Canyon Mining District, County of Mohave, State of Arizona.

The claim is 1500 feet in length along the vein or deposit of mineral bearing rock in place and 600 feet in width (300 feet on either side of the center line of the claim), forming a claim in the shape of a parallelogram. The general course of said claim is from East to West.

This Notice is posted at the NE corner of the claim, which location monument is in Section 30, Township 36 North, Range 4 West, GSRB&M.

The location monument of said claim is located East 13,900' from the SE corner of Section 22, Township 36 North, Range 5 West, GSRB&M, Arizona.

Said claim is located in the NE/4 of Sec. 30, SE/4 of Sec. 30, Twp. 36 North, Range 4 West, NW/4 of Sec. 30, SW/4 of Sec. 30

The undersigned claims the ground beginning at the location monument, being Corner No. 1 of the claim, and running thence

- South 300' to the center of the East end line; thence,
- (direction & distance)
- South 300' to Corner No. 2; thence,
- (direction & distance)
- West 1500' to Corner No. 3; thence,
- (direction & distance)
- North 300 to the center of the West end line; thence,
- (direction & distance)
- North 300' to Corner No. 4; thence,
- (direction & distance)
- East 1500' to the point of beginning.
- (direction & distance)

There are seven substantial posts, projecting at least 4 feet above the surface of the ground, or stone monuments, at least 3 feet high, one for the location monument, one at each of the four corners and one at the center of each line as prescribed by A.R.S. § 27-204.

Located, dated and posted on the ground this 15th day of November, 1979.

WESTERN NUCLEAR, INC.

By: Douglas F. Sterck
Douglas F. Sterck, Agent

INTERIOR, U.S. STATE OFFICE
Data in this document
has been entered into a
system of all documents
have been microfilmed.

RECEIVED
BLM STATE OFFICE
PHOENIX, ARIZONA
JAN 17 / 02 PM '80

1 location monuments,
 Corners and end centers are
 monumented with 2" x 2" x
 5' wood posts.

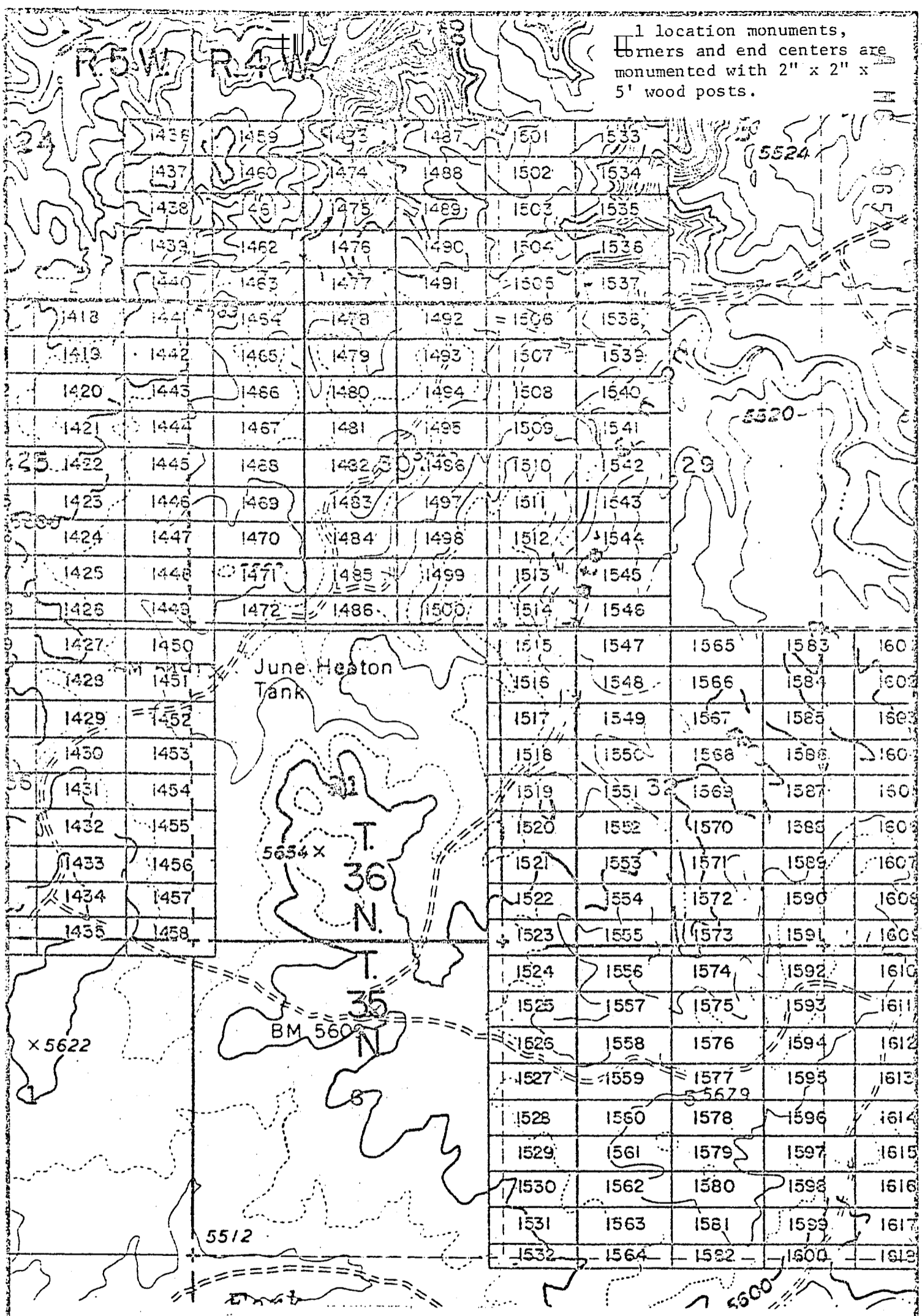


EXHIBIT MAP
 of

LODE MINING CLAIMS (SIN 1418-1600)

within

Townships 35 & 36 North, Ranges 4 & 5 West, G&SRM

Mohave County, Arizona

and

for

Western Nuclear, Inc.
 134 Union Blvd., Suite 640
 Lakewood, Colorado 80228

THIS PAGE WILL NOT

PRODUCE SATISFACTORY

RECEIVED
 L.M. STATE OFFICE
 PHOENIX, ARIZONA
 JUN 17 1 02 PM '80



JAN 9 '80 - 11 AM

80-910

INDEXED MINES

PROOFED

MICROFILMED

in book 601 of Official Records, Page 879-880

Records of Mohave County, Arizona

INDEXED ARIZONA

Joan McCall

Shirley Cook
Deputy Recorder

320



NOTICE OF LOCATION (Lode Claim)

HC 96521

Notice is hereby given that Western Nuclear, Inc., whose mailing address is 134 Union Boulevard, Suite 640, Lakewood, Colorado 80228, by its undersigned agent, makes this location of the SIN #1479 lode mining claim, in the Hack's Canyon Mining District, County of Mohave, State of Arizona.

The claim is 1500 feet in length along the vein or deposit of mineral bearing rock in place and 600 feet in width (300 feet on either side of the center line of the claim), forming a claim in the shape of a parallelogram. The general course of said claim is from East to West.

This Notice is posted at the NE corner of the claim, which location monument is in Section 30, Township 36 North, Range 4 West, GSRB&M.

The location monument of said claim is located South 600' and East 13,900' from the SE corner of Section 22, Township 36 North, Range 5 West, GSRB&M, Arizona.

Said claim is located in the NE/4 of Sec. 30, SE/4 of Sec. 30, Twp. 36 North, Range 4 West, NW/4 of Sec. 30, SW/4 of Sec. 30

The undersigned claims the ground beginning at the location monument, being Corner No. 1 of the claim, and running thence

- South 300' (direction & distance) to the center of the East end line; thence,
- South 300' (direction & distance) to Corner No. 2; thence,
- West 1500' (direction & distance) to Corner No. 3; thence,
- North 300' (direction & distance) to the center of the West end line; thence,
- North 300' (direction & distance) to Corner No. 4; thence,
- East 1500' (direction & distance) to the point of beginning.

There are seven substantial posts, projecting at least 4 feet above the surface of the ground, or stone monuments, at least 3 feet high, one for the location monument, one at each of the four corners and one at the center of each line as prescribed by A.R.S. § 27-204.

Located, dated and posted on the ground this 15th day of November, 1979.

WESTERN NUCLEAR, INC.

By: Douglas F. Sterck

Douglas F. Sterck, Agent

RECEIVED
BLM AZ STATE OFFICE
PHOENIX, ARIZONA
JAN 17 / 02 PM '80

INTERIOR, BLM AZ State Office
Data relative to this document
has been entered into an automated
system and images of all documents
have been microfilmed.

All location monuments, corners and end centers are monumented with 2" x 2" x 5' wood posts.

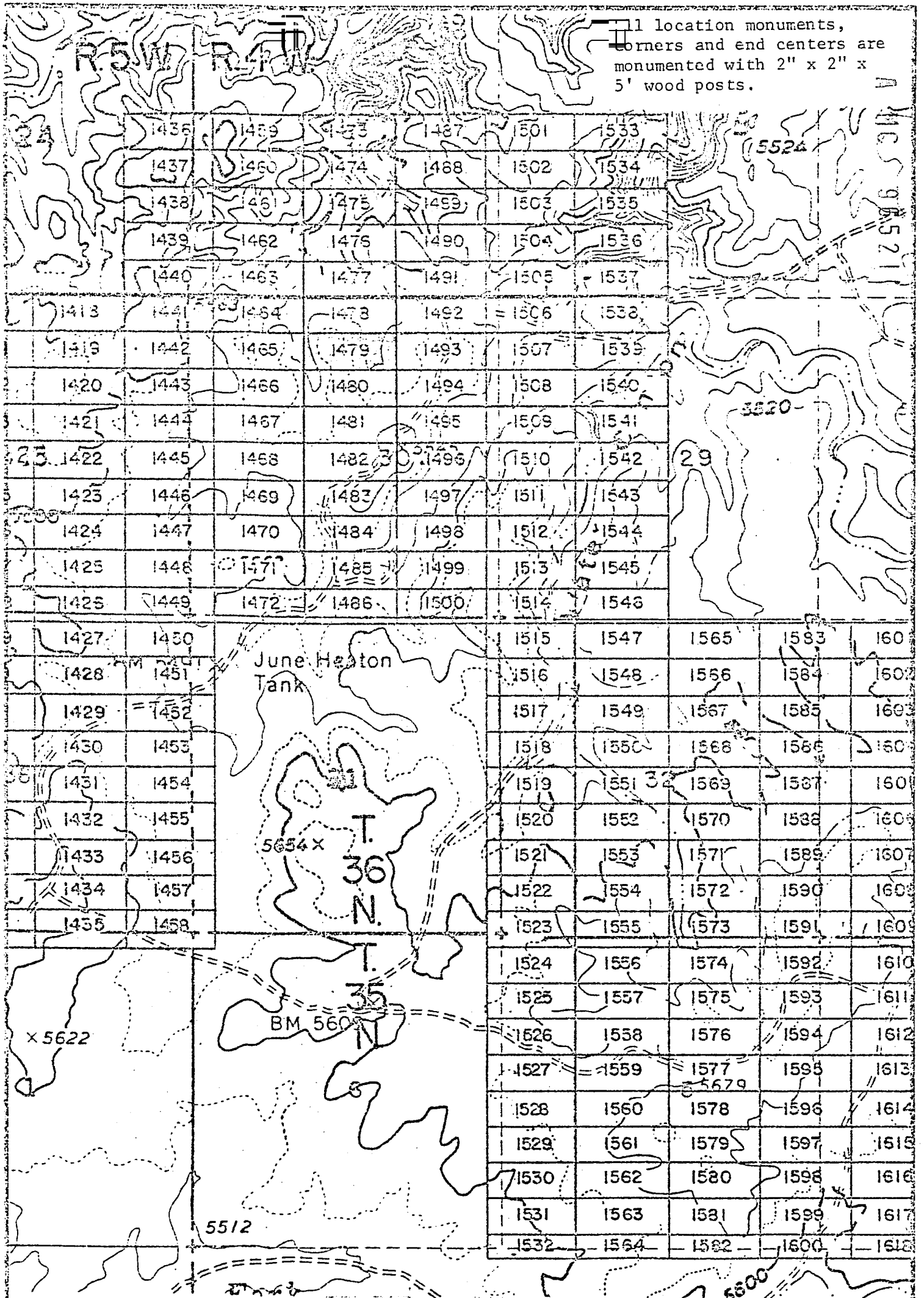


EXHIBIT MAP

of
 LODE MINING CLAIMS (SIN 1418-1600)
 within
 Townships 35 & 36 North, Ranges 4 & 5 West, G&SRM
 Mohave County, Arizona
 for
 Western Nuclear, Inc.
 134 Union Blvd., Suite 640
 Lakewood, Colorado 80228

THIS PAGE WILL NOT REPRODUCE SATISFACTORILY

↑
 N
 1" = 2000'

RECEIVED
 B.L.M. STATE OFFICE
 JAN 7 / 02 PM 90
 P. H. K. ARIZONA
 INTERIOR, BLM State Office
 Data relative to this document
 has been entered into an automated
 system and images of all documents
 have been microfilmed.

JAN 9 '80 - 11 10 A

DEXED

INDEXED

PROOFED

601

of Official Records, Page 881-882

Records of Mohave County, Arizona

ARIZONA

MICROFILMED


A MC 96522

Joan McCall

NOTICE OF LOCATION

Deputy Recorder Shirley Cook

Recorder (Lode Claim)



Notice is hereby given that Western Nuclear, Inc., whose mailing address is 134 Union Boulevard, Suite 640, Lakewood, Colorado 80228, by its under- signed agent, makes this location of the SIN #1480 lode mining claim, in the Hack's Canyon Mining District, County of Mohave, State of Arizona.

The claim is 1500 feet in length along the vein or deposit of mineral bearing rock in place and 600 feet in width (300 feet on either side of the center line of the claim), forming a claim in the shape of a parallelogram. The general course of said claim is from East to West.

This Notice is posted at the NE corner of the claim, which location monument is in Section 30, Township 36 North, Range 4 West, GSRB&M.

The location monument of said claim is located South 1200' and East 13,900' from the SE corner of Section 22, Township 36 North, Range 5 West, GSRB&M, Arizona.

Said claim is located in the NE/4 of Sec. 30, SE/4 of Sec. , Twp. 36 North, Range 4 West
NW/4 of Sec. 30
SW/4 of Sec.

The undersigned claims the ground beginning at the location monument, being Corner No. 1 of the claim, and running thence

South 300' to the center of the East end line; thence,
(direction & distance)
South 300' to Corner No. 2; thence,
(direction & distance)
West 1500' to Corner No. 3; thence,
(direction & distance)
North 300' to the center of the West end line; thence,
(direction & distance)
North 300' to Corner No. 4; thence,
(direction & distance)
East 1500' to the point of beginning.
(direction & distance)

There are seven substantial posts, projecting at least 4 feet above the surface of the ground, or stone monuments, at least 3 feet high, one for the location monument, one at each of the four corners and one at the center of each line as prescribed by A.R.S. § 27-204.

Located, dated and posted on the ground this 15th day of November, 1979.

WESTERN NUCLEAR, INC.

By: Douglas F. Sterck
Douglas F. Sterck, Agent

INTERIOR, BLM AZ State Office
Data relative to this document
has been entered into an automated
system and images of all documents
have been microfilmed.

RECEIVED
BLM AZ STATE OFFICE
PHOENIX, ARIZONA
JAN 17 7 03 PM '80

All location monuments,
corners and end centers are
monumented with 2" x 2" x
5' wood posts.

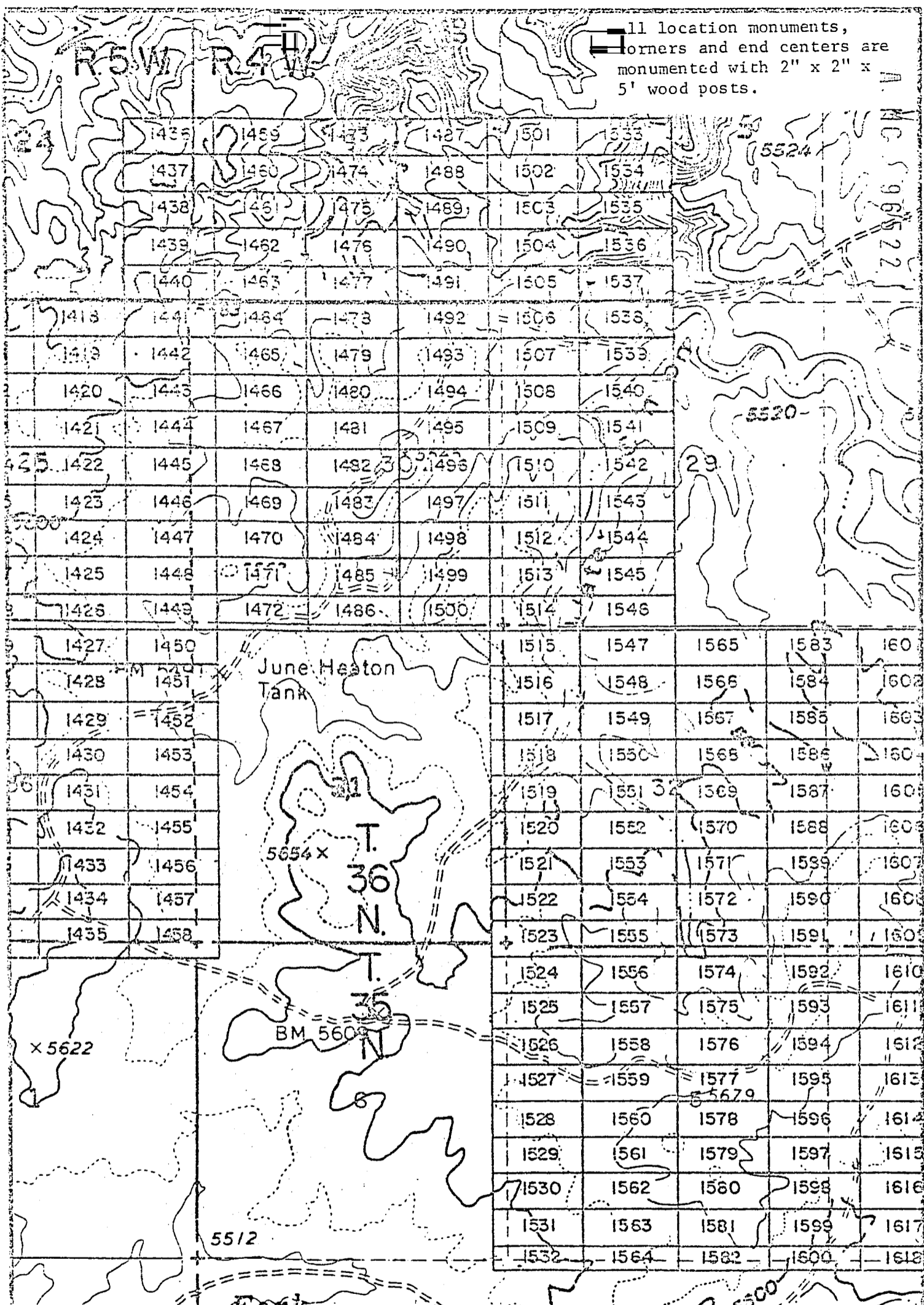


EXHIBIT MAP

of
LODE MINING CLAIMS (SIN 1418-1600)
within

Townships 35 & 36 North, Ranges 4 & 5 West, G&SRM
Mohave County, Arizona

for
Western Nuclear, Inc.
Data from this 1340 Chiron Blvd., Suite 640
into an Lakewood, Colorado 80228
system
have been microfilm.

**THIS PAGE WILL NOT
PRODUCE SATISFACTORY**

RECEIVED
BLM STATE OFFICE
HOENIX, ARIZONA
17 / 03 PM '80

1" = 2000'

INDEXED
INDEXED MINES

PROOFED

Records of Mohave County, Arizona


ARIZONA

MICROFILMED

A MC 96523

By Shirley L. B.
Deputy Recorder 200

Joan McCall
Recorder (Lode Claim)



Notice is hereby given that Western Nuclear, Inc., whose mailing address is 134 Union Boulevard, Suite 640, Lakewood, Colorado 80228, by its undersigned agent, makes this location of the SIN #1481 lode mining claim, in the Hack's Canyon Mining District, County of Mohave, State of Arizona.

The claim is 1500 feet in length along the vein or deposit of mineral bearing rock in place and 600 feet in width (300 feet on either side of the center line of the claim), forming a claim in the shape of a parallelogram. The general course of said claim is from East to West.

This Notice is posted at the NE corner of the claim, which location monument is in Section 30, Township 36 North, Range 4 West, GSRB&M.

The location monument of said claim is located South 1800' and East 13,900' from the SE corner of Section 22, Township 36 North, Range 5 West, GSRB&M, Arizona.

Said claim is located in the NE/4 of Sec. 30, SE/4 of Sec. 30, Twp. 36 North, Range 4 West, NW/4 of Sec. 30, SW/4 of Sec. 30

The undersigned claims the ground beginning at the location monument, being Corner No. 1 of the claim, and running thence

- South 300' (direction & distance) to the center of the East end line; thence,
- South 300' (direction & distance) to Corner No. 2; thence,
- West 1500' (direction & distance) to Corner No. 3; thence,
- North 300' (direction & distance) to the center of the West end line; thence,
- North 300' (direction & distance) to Corner No. 4; thence,
- East 1500' (direction & distance) to the point of beginning.

There are seven substantial posts, projecting at least 4 feet above the surface of the ground, or stone monuments, at least 3 feet high, one for the location monument, one at each of the four corners and one at the center of each line as prescribed by A.R.S. § 27-204.

Located, dated and posted on the ground this 15th day of November, 1979.

WESTERN NUCLEAR, INC.

By: Douglas F. Sterck
Douglas F. Sterck, Agent

RECEIVED
BLM AZ STATE OFFICE
JAN 17 7 03 PM '80
PHOENIX, ARIZONA

INTERIOR, BLM AZ State Office
Data relative to this document has been entered into an automated system and images of all documents have been microfilmed.

All location monuments, corners and end centers are monumented with 2" x 2" x 5' wood posts.

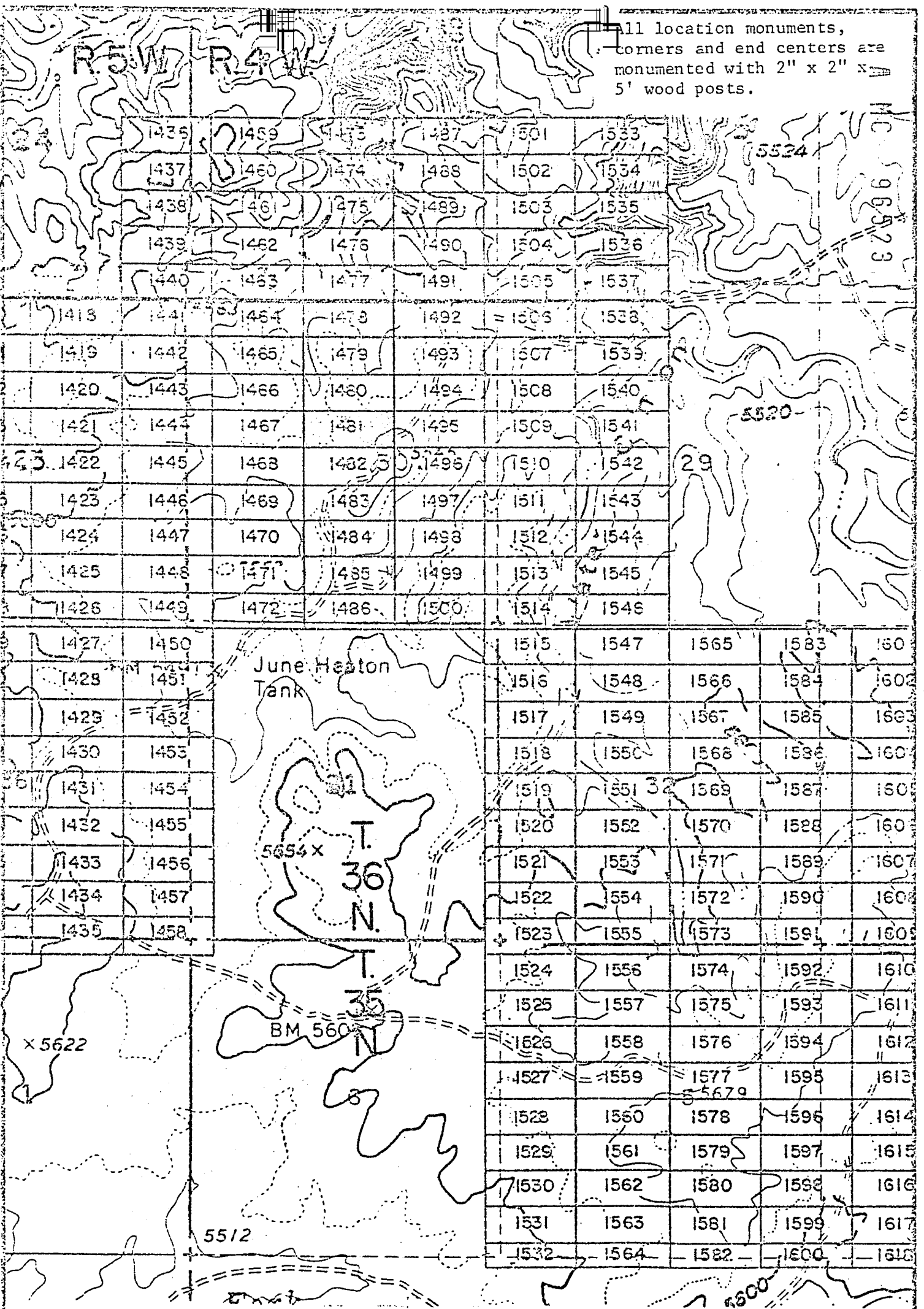


EXHIBIT MAP

of
LODE MINING CLAIMS (SIN 1418-1600)
within

Townships 35 & 36 North, Ranges 4 & 5 West, G&SRM
Mohave County, Arizona

INTERIOR, BLM AZ State Office
Data relative to this document
has been entered into an electronic
system and images of all documents
have been microfilmed.

**THIS PAGE WILL NOT
REPRODUCE SATISFACTORILY**

RECEIVED
STATE OFFICE
MAY 17 1 03 PM '80
MOHAVE COUNTY, ARIZONA

JAN 9 '80 10 AM

INDEXED PROOFED

in book 601 of Official Records, Page 885-886

Records of Mohave County, Arizona

ARIZONA

Joan McCall

MICROFILMED

By Shirley Cook
Deputy Recorder

300



NOTICE OF LOCATION
Recorder (Lode Claim)

A MC 96524

Notice is hereby given that Western Nuclear, Inc., whose mailing address is 134 Union Boulevard, Suite 640, Lakewood, Colorado 80228, by its undersigned agent, makes this location of the SIN # 1482 lode mining claim, in the Hack's Canyon Mining District, County of Mohave, State of Arizona.

The claim is 1500 feet in length along the vein or deposit of mineral bearing rock in place and 600 feet in width (300 feet on either side of the center line of the claim), forming a claim in the shape of a parallelogram. The general course of said claim is from East to West.

This Notice is posted at the NE corner of the claim, which location monument is in Section 30, Township 36 North, Range 4 West, GSRB&M.

The location monument of said claim is located South 2400' and East 13,900' from the SE corner of Section 22, Township 36 North, Range 5 West, GSRB&M, Arizona.

Said claim is located in the NE/4 of Sec. 30, SE/4 of Sec. 30, Twp. 36 North, Range 4 West
NW/4 of Sec. 30
SW/4 of Sec. 30

The undersigned claims the ground beginning at the location monument, being Corner No. 1 of the claim, and running thence

<u>South 300'</u> (direction & distance)	to the center of the <u>East</u> end line; thence,
<u>South 300'</u> (direction & distance)	to Corner No. 2; thence,
<u>West 1500'</u> (direction & distance)	to Corner No. 3; thence,
<u>North 300'</u> (direction & distance)	to the center of the <u>West</u> end line; thence,
<u>North 300'</u> (direction & distance)	to Corner No. 4; thence,
<u>East 1500'</u> (direction & distance)	to the point of beginning.

There are seven substantial posts, projecting at least 4 feet above the surface of the ground, or stone monuments, at least 3 feet high, one for the location monument, one at each of the four corners and one at the center of each line as prescribed by A.R.S. § 27-204.

Located, dated and posted on the ground this 15th day of November, 1979.

WESTERN NUCLEAR, INC.

By: Douglas F. Sterck
Douglas F. Sterck, Agent

RECEIVED
BLM, AZ STATE OFFICE
JAN 17 1980
PHOENIX, ARIZONA

INTERIOR, BLM AZ State Office
Data relative to this document has been entered into an automated system and images of all documents have been microfilmed.

11 location monuments,
corners and end centers are
monumented with 2" x 2" x
5' wood posts.

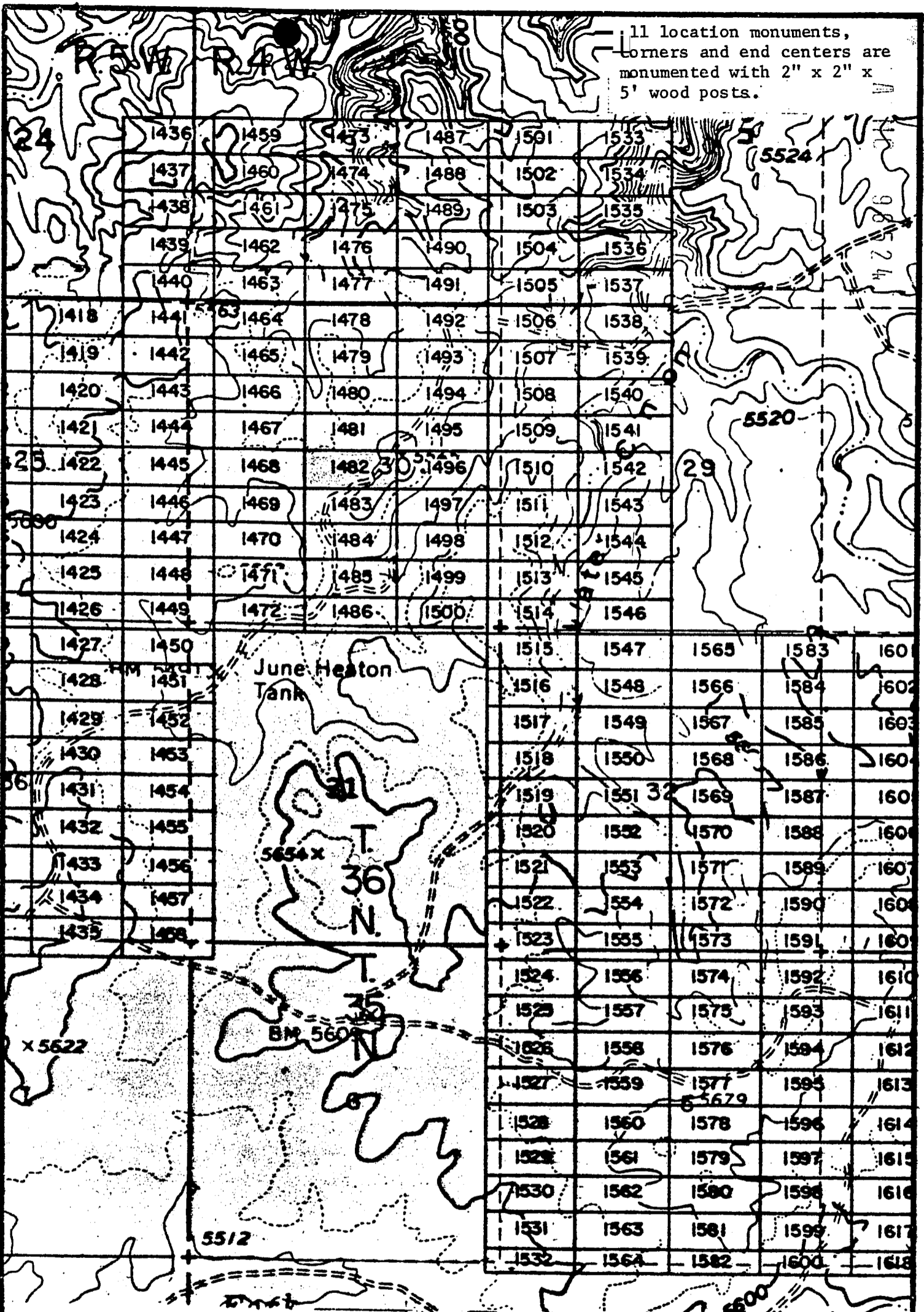


EXHIBIT MAP

of
LODE MINING CLAIMS (SIN 1418-1600)
within

Townships 35 & 36 North, Ranges 4 & 5 West, G&SRM
Mohave County, Arizona
for

Western Nuclear, Inc.
134 Union Blvd., Suite 640
Lakewood, Colorado 80228

**THIS PAGE WILL NOT
REPRODUCE SATISFACTORILY**

RECEIVED
STATE OFFICE
NOV 17 1980

INTERIOR, PLM-AZ State Office
Data relative to this document
has been entered into an automated
system and images of all documents
have been microfilmed.

N
1" = 2000'

INDEXED MINES


PROOFED ARIZONA

MICROFILMED
A MC 96525

Records of Mohave County, Arizona

Joan McCall

INDEXED



NOTICE OF LOCATION
Recorder (Lode Claim)

Shirley Cook
Deputy Recorder 300

Notice is hereby given that Western Nuclear, Inc., whose mailing address is 134 Union Boulevard, Suite 640, Lakewood, Colorado 80228, by its undersigned agent, makes this location of the SIN #1483 lode mining claim, in the Hack's Canyon Mining District, County of Mohave, State of Arizona.

The claim is 1500 feet in length along the vein or deposit of mineral bearing rock in place and 600 feet in width (300 feet on either side of the center line of the claim), forming a claim in the shape of a parallelogram. The general course of said claim is from East to West.

This Notice is posted at the NE corner of the claim, which location monument is in Section 30, Township 36 North, Range 4 West, GSRB&M.

The location monument of said claim is located South 3000' and East 13,900' from the SE corner of Section 22, Township 36 North, Range 5 West, GSRB&M, Arizona.

Said claim is located in the NE/4 of Sec. 30, Twp. 36 North, Range 4 West
SE/4 of Sec. 30
NW/4 of Sec. 30
SW/4 of Sec. 30

The undersigned claims the ground beginning at the location monument, being Corner No. 1 of the claim, and running thence

South 300' to the center of the East end line; thence,
(direction & distance)
South 300' to Corner No. 2; thence,
(direction & distance)
West 1500' to Corner No. 3; thence,
(direction & distance)
North 300' to the center of the West end line; thence,
(direction & distance)
North 300' to Corner No. 4; thence,
(direction & distance)
East 1500' to the point of beginning.
(direction & distance)

There are seven substantial posts, projecting at least 4 feet above the surface of the ground, or stone monuments, at least 3 feet high, one for the location monument, one at each of the four corners and one at the center of each line as prescribed by A.R.S. § 27-204.

Located, dated and posted on the ground this 15th day of November, 1979.

WESTERN NUCLEAR, INC.

By: Douglas F. Sterck
Douglas F. Sterck, Agent

INTERIOR, BLM AZ State Office
Data relative to this document
has been entered into an automated
system and images of all documents
have been microfilmed.

RECEIVED
BLM AZ STATE OFFICE
JAN 17 1 05 PM 1980
PHOENIX ARIZONA

All location monuments, corners and end centers are monumented with 2" x 2" x 5' wood posts.

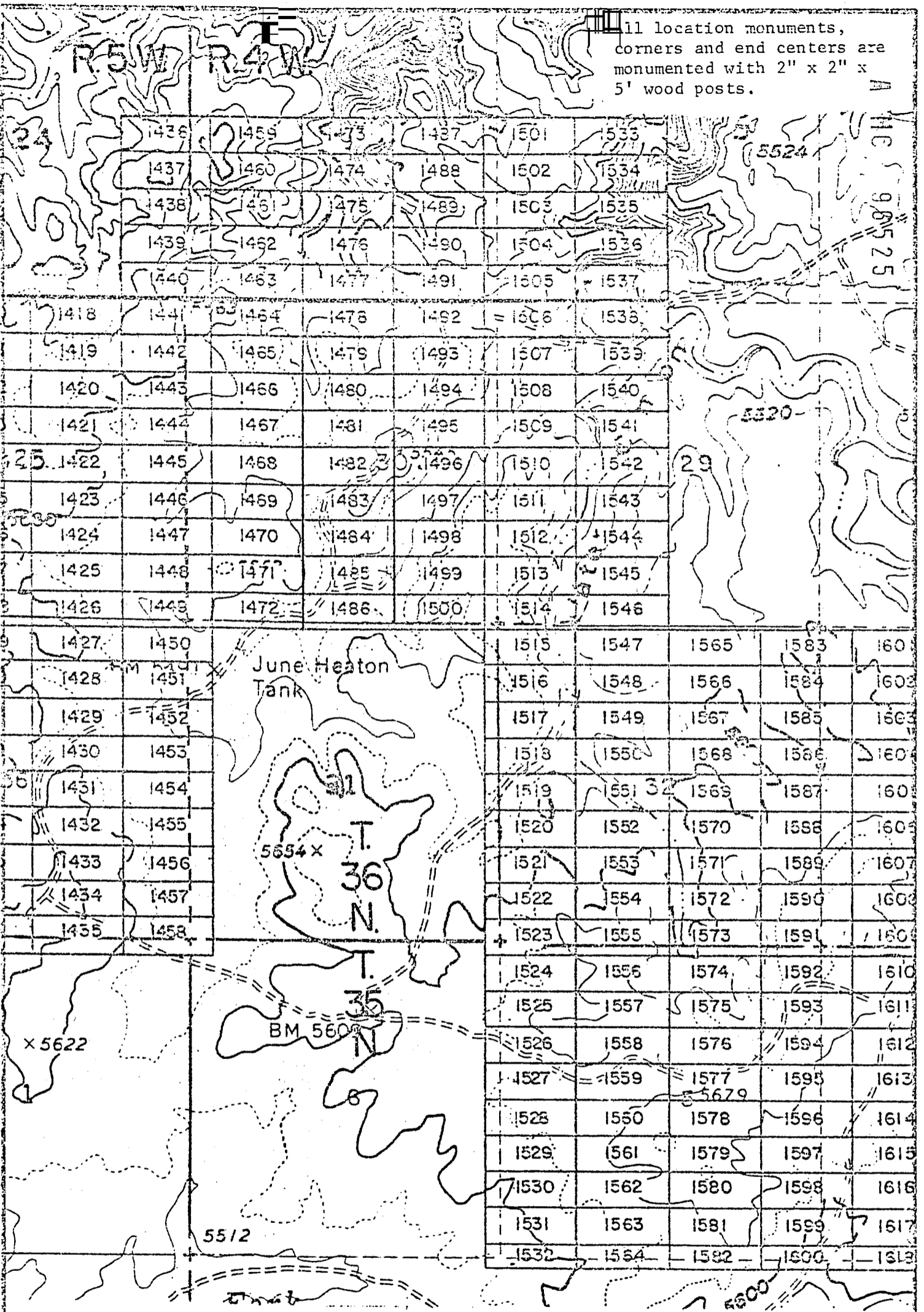


EXHIBIT MAP
of

LODE MINING CLAIMS (SIN 1418-1600)
within

Townships 35 & 36 North, Ranges 4 & 5 West, G&SRM

Mohave County, Arizona

for

Western Nuclear, Inc.
134 Union Blvd., Suite 640
Lakewood, Colorado 80228

**THIS PAGE WILL NOT
REPRODUCE SATISFACTORILY**

RECEIVED
JUL 17 10 33 AM '90
BLM AZ State Office
Data related to this document
has been entered into an automated
system and images of all documents
have been microfilmed.



1" = 2000'

Records of Mohave County, Arizona

INDEXED MINES

UNINDEXED

ARIZONA

PROOFED

MICROFILMED

MC 96526

Joan McCall

NOTICE OF LOCATION

Recorder (Lode Claim)



By Shirley Cook
Deputy Recorder

Notice is hereby given that Western Nuclear, Inc., whose mailing address is 134 Union Boulevard, Suite 640, Lakewood, Colorado 80228, by its under- signed agent, makes this location of the SIN # 1484 lode mining claim, in the Hack's Canyon Mining District, County of Mohave, State of Arizona.

The claim is 1500 feet in length along the vein or deposit of mineral bearing rock in place and 600 feet in width (300 feet on either side of the center line of the claim), forming a claim in the shape of a parallelogram. The general course of said claim is from East to West.

This Notice is posted at the NE corner of the claim, which location monument is in Section 30, Township 36 North, Range 4 West, GSRB&M.

The location monument of said claim is located South 3600' and East 13,900' from the SE corner of Section 22, Township 36 North, Range 5 West, GSRB&M, Arizona.

Said claim is located in the NE/4 of Sec. _____, SE/4 of Sec. 30, Twp. 36 North, Range 4 West
NW/4 of Sec. _____
SW/4 of Sec. 30

The undersigned claims the ground beginning at the location monument, being Corner No. 1 of the claim, and running thence

South 300' to the center of the East end line; thence,
(direction & distance)
South 300' to Corner No. 2; thence,
(direction & distance)
West 1500' to Corner No. 3; thence,
(direction & distance)
North 300' to the center of the West end line; thence,
(direction & distance)
North 300' to Corner No. 4; thence,
(direction & distance)
East 1500' to the point of beginning.
(direction & distance)

There are seven substantial posts, projecting at least 4 feet above the surface of the ground, or stone monuments, at least 3 feet high, one for the location monument, one at each of the four corners and one at the center of each line as prescribed by A.R.S. § 27-204.

Located, dated and posted on the ground this 15th day of November, 1979.

WESTERN NUCLEAR, INC.

By: Douglas F. Sterck
Douglas F. Sterck, Agent

INTERIOR, BLM AZ State Office
Data relative to this document
has been entered into an automated
system and images of all documents
have been microfilmed.

RECEIVED
BLM AZ STATE OFFICE
JAN 17 / 03 PM '80
PHOENIX, ARIZONA

1 location monuments,
 corners and end centers are
 monumented with 2" x 2" x
 5' wood posts.

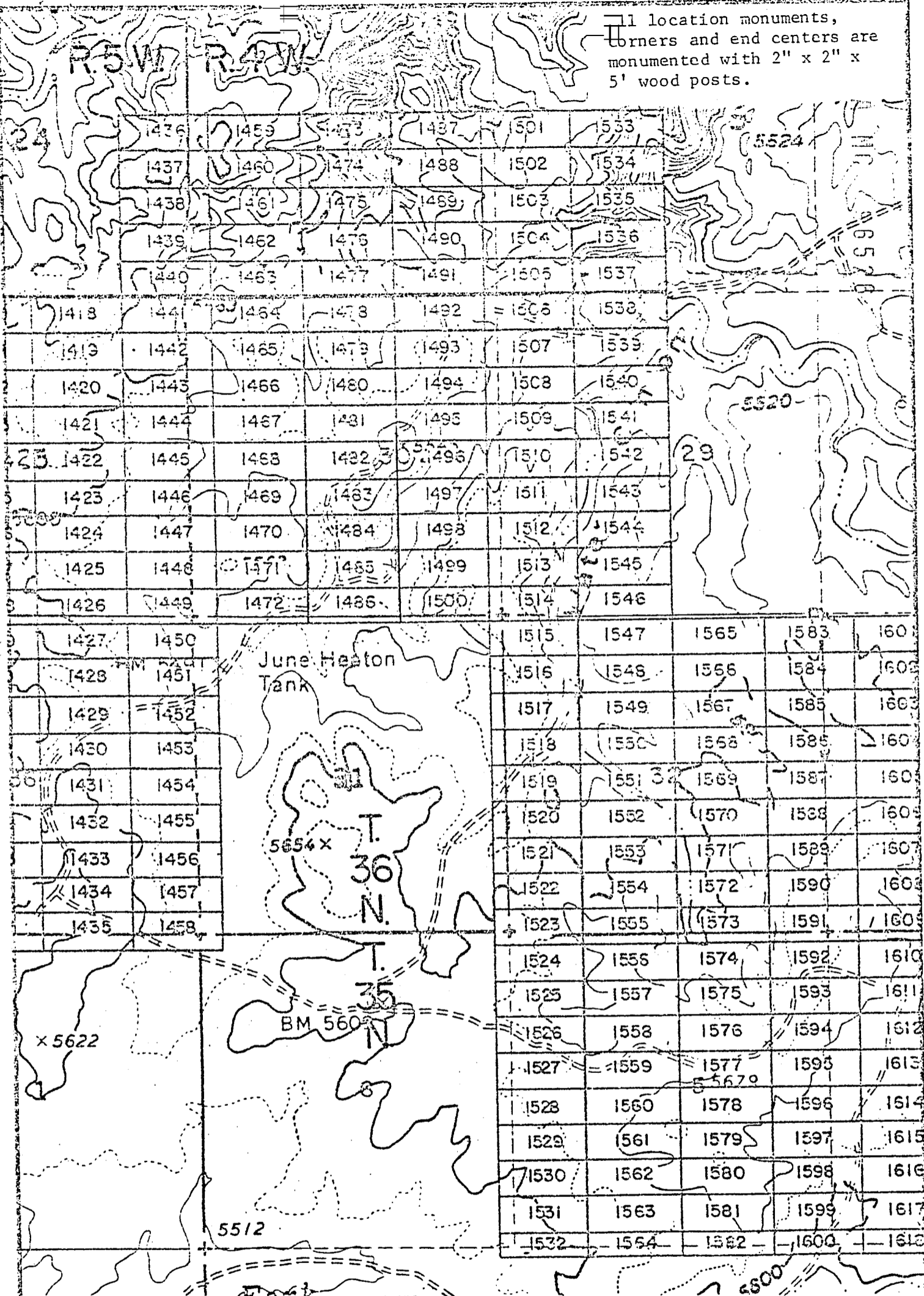


EXHIBIT MAP
 of
 LODE MINING CLAIMS (SIN 1418-1600)

**THIS PAGE WILL NOT
 REPRODUCE SATISFACTORILY**

N
 1" = 2000'

within
 Townships 35 & 36 North, Ranges 4 & 5 West, G&SRM
 Mohave County, Arizona
 INTERIOR, BLM AZ State
 Data relative to this document
 has been entered into an electronic system and
 copies of all documents have been microfilmed.
 Western Nuclear, Inc.
 Union Blvd., Suite 640
 Lakewood, Colorado 80228


RECEIVED
 STATE OFFICE
 PHOENIX, ARIZONA
 JUN 17 1 03 PM '80

Records of Mohave County, Arizona

by Shirley L. Cook
Deputy Recorder

Joan McCall

Recorder (Lode Claim)



Notice is hereby given that Western Nuclear, Inc., whose mailing address is 134 Union Boulevard, Suite 640, Lakewood, Colorado 80228, by its undersigned agent, makes this location of the SIN #1485 lode mining claim, in the Hack's Canyon Mining District, County of Mohave, State of Arizona.

The claim is 1500 feet in length along the vein or deposit of mineral bearing rock in place and 600 feet in width (300 feet on either side of the center line of the claim), forming a claim in the shape of a parallelogram. The general course of said claim is from East to West.

This Notice is posted at the NE corner of the claim, which location monument is in Section 30, Township 36 North, Range 4 West, GSRB&M.

The location monument of said claim is located South 4200' and East 13,900' from the SE corner of Section 22, Township 36 North, Range 5 West, GSRB&M, Arizona.

Said claim is located in the NE/4 of Sec. 30, Twp. 36 North, Range 4 West
SE/4 of Sec. 30
NW/4 of Sec. 30
SW/4 of Sec. 30

The undersigned claims the ground beginning at the location monument, being Corner No. 1 of the claim, and running thence

South 300' to the center of the East end line; thence,
(direction & distance)
South 300' to Corner No. 2; thence,
(direction & distance)
West 1500' to Corner No. 3; thence,
(direction & distance)
North 300' to the center of the West end line; thence,
(direction & distance)
North 300' to Corner No. 4; thence,
(direction & distance)
East 1500' to the point of beginning.
(direction & distance)

There are seven substantial posts, projecting at least 4 feet above the surface of the ground, or stone monuments, at least 3 feet high, one for the location monument, one at each of the four corners and one at the center of each line as prescribed by A.R.S. § 27-204.

Located, dated and posted on the ground this 15th day of November, 1979.

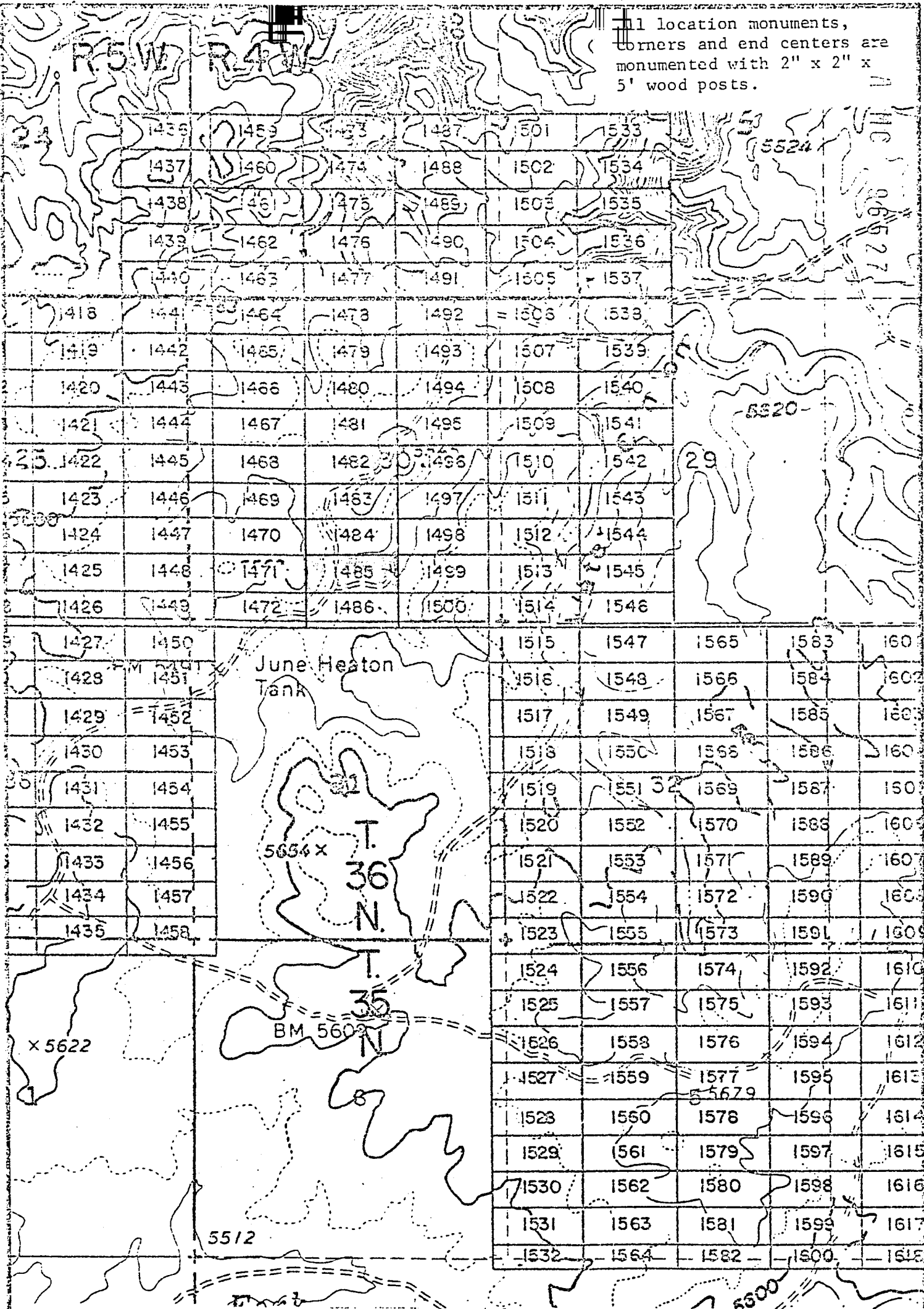
WESTERN NUCLEAR, INC.

By: Douglas F. Sterck
Douglas F. Sterck, Agent

INTERIOR, BLM AZ State Office
Data relative to this document
has been entered into an automated
system and images of all documents
have been microfilmed.

RECEIVED
BLM AZ STATE OFFICE
JAN 17 10 11 PM '80
PHOENIX, ARIZONA

All location monuments, corners and end centers are monumented with 2" x 2" x 5' wood posts.



1436	1459	1473	1487	1501	1533
1437	1460	1474	1488	1502	1534
1438	1461	1475	1489	1503	1535
1439	1462	1476	1490	1504	1536
1440	1463	1477	1491	1505	1537
1441	1464	1478	1492	1506	1538
1442	1465	1479	1493	1507	1539
1443	1466	1480	1494	1508	1540
1444	1467	1481	1495	1509	1541
1445	1468	1482	1496	1510	1542
1446	1469	1483	1497	1511	1543
1447	1470	1484	1498	1512	1544
1448	1471	1485	1499	1513	1545
1449	1472	1486	1500	1514	1546
1450	1451	1515	1547	1565	1583
1451	1452	1516	1548	1566	1584
1452	1453	1517	1549	1567	1585
1453	1454	1518	1550	1568	1586
1454	1455	1519	1551	1569	1587
1455	1456	1520	1552	1570	1588
1456	1457	1521	1553	1571	1589
1457	1458	1522	1554	1572	1590
1458	1523	1555	1573	1591	1600
1524	1556	1574	1592	1610	
1525	1557	1575	1593	1611	
1526	1558	1576	1594	1612	
1527	1559	1577	1595	1613	
1528	1560	1578	1596	1614	
1529	1561	1579	1597	1615	
1530	1562	1580	1598	1616	
1531	1563	1581	1599	1617	
1532	1564	1582	1600	1618	

EXHIBIT MAP
of

LODE MINING CLAIMS (SIN 1418-1600)
within

Townships 35 & 36 North, Ranges 4 & 5 West, G&SRM
Mohave County, Arizona
for

Western Nuclear, Inc.
134 Union Blvd., Suite 640
Lakewood, Colorado 80228



1" = 2000'

**THIS PAGE WILL NOT
REPRODUCE SATISFACTORILY**

RECEIVED
BUREAU OF LAND MANAGEMENT
17 / 10
DATE OFFICE
Interior, BLM
to this document
and in an automated
ages of all documents
is limited.

JAN 9 '80 - 11 10 AM

INDEXED PROOFED


in book 601 of Official Records, Page 893-894

INDEXED MINES

Records of Mohave County, Arizona

ARIZONA

Joan McCall



NOTICE OF LOCATION Recorder (Lode Claim)

Deputy Recorder Shirley Cook 300

A MC 96528

Notice is hereby given that Western Nuclear, Inc., whose mailing address is 134 Union Boulevard, Suite 640, Lakewood, Colorado 80228, by its under- signed agent, makes this location of the SIN # 1486 lode mining claim, in the Hack's Canyon Mining District, County of Mohave, State of Arizona.

The claim is 1500 feet in length along the vein or deposit of mineral bearing rock in place and 600 feet in width (300 feet on either side of the center line of the claim), forming a claim in the shape of a parallelogram. The general course of said claim is from East to West.

This Notice is posted at the NE corner of the claim, which location monument is in Section 30, Township 36 North, Range 4 West, GSRB&M.

The location monument of said claim is located South 4800' and East 13,900' from the SE corner of Section 22, Township 36 North, Range 5 West, GSRB&M, Arizona.

Said claim is located in the NE/4 of Sec. 31, SE/4 of Sec. 30, Twp. 36 North, Range 4 West, NW/4 of Sec. 31, SW/4 of Sec. 30

The undersigned claims the ground beginning at the location monument, being Corner No. 1 of the claim, and running thence

- South 300' to the center of the East end line; thence, (direction & distance)
- South 300' to Corner No. 2; thence, (direction & distance)
- West 1500' to Corner No. 3; thence, (direction & distance)
- North 300' to the center of the West end line; thence, (direction & distance)
- North 300' to Corner No. 4; thence, (direction & distance)
- East 1500' to the point of beginning. (direction & distance)

There are seven substantial posts, projecting at least 4 feet above the surface of the ground, or stone monuments, at least 3 feet high, one for the location monument, one at each of the four corners and one at the center of each line as prescribed by A.R.S. § 27-204.

Located, dated and posted on the ground this 15th day of November, 1979.

WESTERN NUCLEAR, INC.

By: Douglas F. Sterck
Douglas F. Sterck, Agent

RECEIVED BLM AZ STATE OFFICE JAN 17 4 04 PM '80 PHOENIX ARIZONA INTERIOR, BLM AZ State Office Data relative to this claim has been entered into the system and images of all documents have been microfilmed.

All location monuments, corners and end centers are monumented with 2" x 2" x 5' wood posts.

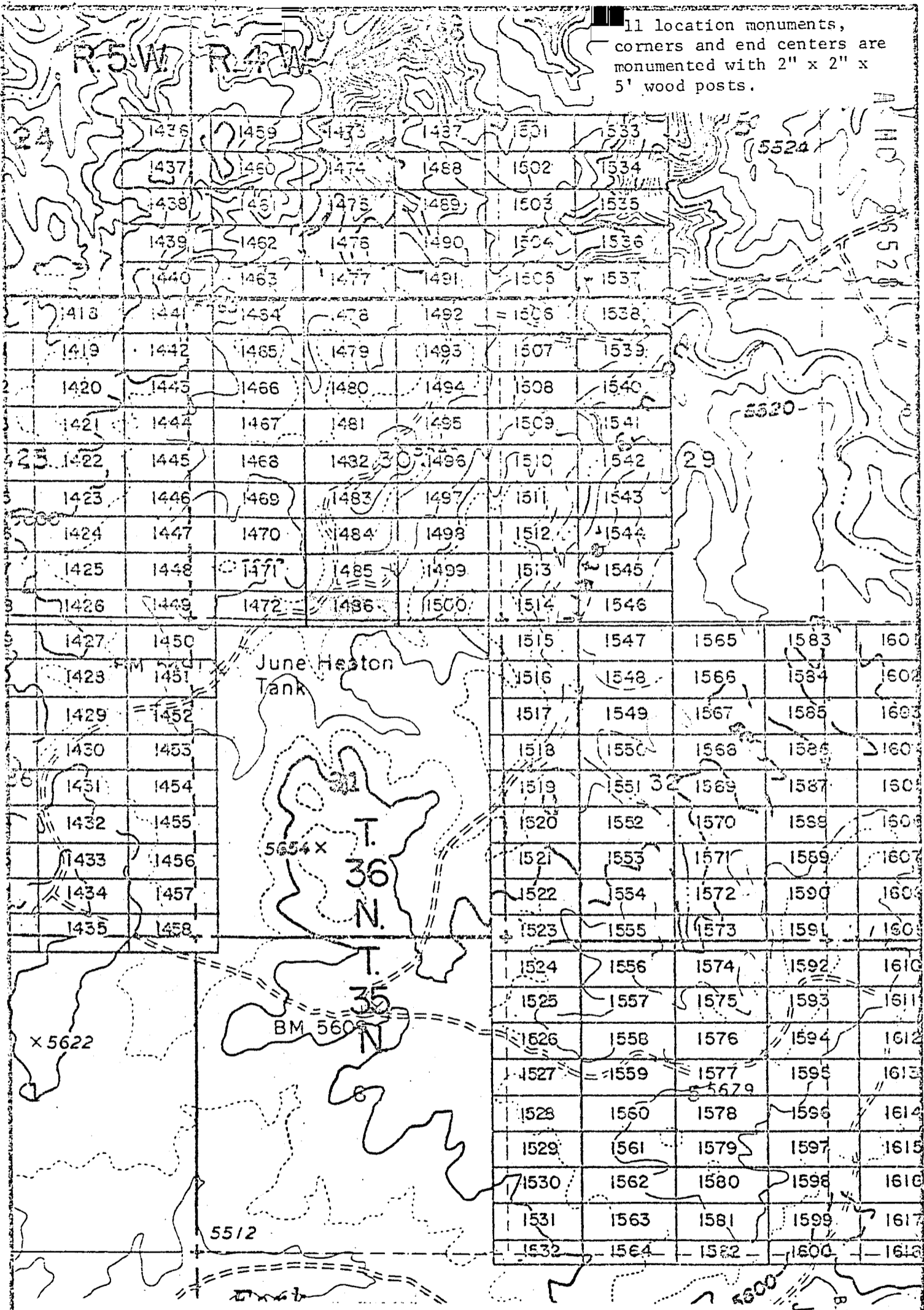


EXHIBIT MAP
of

LODE MINING CLAIMS (SIN 1418-1600)
within

Townships 35 & 36 North, Ranges 4 & 5 West, GSSRM
Mohave County, Arizona
for
Western Nuclear, Inc.
134 Union Blvd., Suite 640
Lakewood, Colorado 80228



1" = 2000'

**THIS PAGE WILL NOT
REPRODUCE SATISFACTORILY**

RECEIVED
STATE OFFICE
JAN 10 1988
BLM
MIN. ANTI-OIL
INTERIOR, BLM
Data relative to AZ
has been entered into an
system and images of all documents
have been microfilmed.

INDEXED MINES

INDEXED PROOFED

MICROFILMED

A H C 96529


in book 601 of Official Records, Page 895-896

Records of Mohave County, Arizona

ARIZONA

Joan McCall

NOTICE OF LOCATION Recorder (Lode Claim)



Shirley Cook
Deputy Recorder

300

Notice is hereby given that Western Nuclear, Inc., whose mailing address is 134 Union Boulevard, Suite 640, Lakewood, Colorado 80228, by its under- signed agent, makes this location of the SIN # 1487 lode mining claim, in the Hack's Canyon Mining District, County of Mohave, State of Arizona.

The claim is 1500 feet in length along the vein or deposit of mineral bearing rock in place and 600 feet in width (300 feet on either side of the center line of the claim), forming a claim in the shape of a parallelogram. The general course of said claim is from East to West.

This Notice is posted at the NE corner of the claim, which location monument is in Section 19, Township 36 North, Range 4 West, GSRB&M.

The location monument of said claim is located North 3000' and East 15,400' from the SE corner of Section 22, Township 36 North, Range 5 West, GSRB&M, Arizona.

Said claim is located in the NE/4 of Sec. 19, SE/4 of Sec. 19, Twp. 36 North, Range 4 West
NW/4 of Sec. _____
SW/4 of Sec. _____

The undersigned claims the ground beginning at the location monument, being Corner No. 1 of the claim, and running thence

South 300' to the center of the East end line; thence,
(direction & distance)
South 300' to Corner No. 2; thence,
(direction & distance)
West 1500' to Corner No. 3; thence,
(direction & distance)
North 300' to the center of the West end line; thence,
(direction & distance)
North 300' to Corner No. 4; thence,
(direction & distance)
East 1500' to the point of beginning.
(direction & distance)

There are seven substantial posts, projecting at least 4 feet above the surface of the ground, or stone monuments, at least 3 feet high, one for the location monument, one at each of the four corners and one at the center of each line as prescribed by A.R.S. § 27-204.

Located, dated and posted on the ground this 15th day of November, 1979.

WESTERN NUCLEAR, INC.

By: Douglas F. Sterck
Douglas F. Sterck, Agent

INTERIOR, BLM AZ State Office
Data relative to this document
has been entered into an automated
system and images of all documents
have been microfilmed.

RECEIVED
BLM, AZ STATE OFFICE
JAN 17 1 01 PM '80
PHOENIX, ARIZONA

All location monuments, corners and end centers are monumented with 2" x 2" x 5' wood posts.

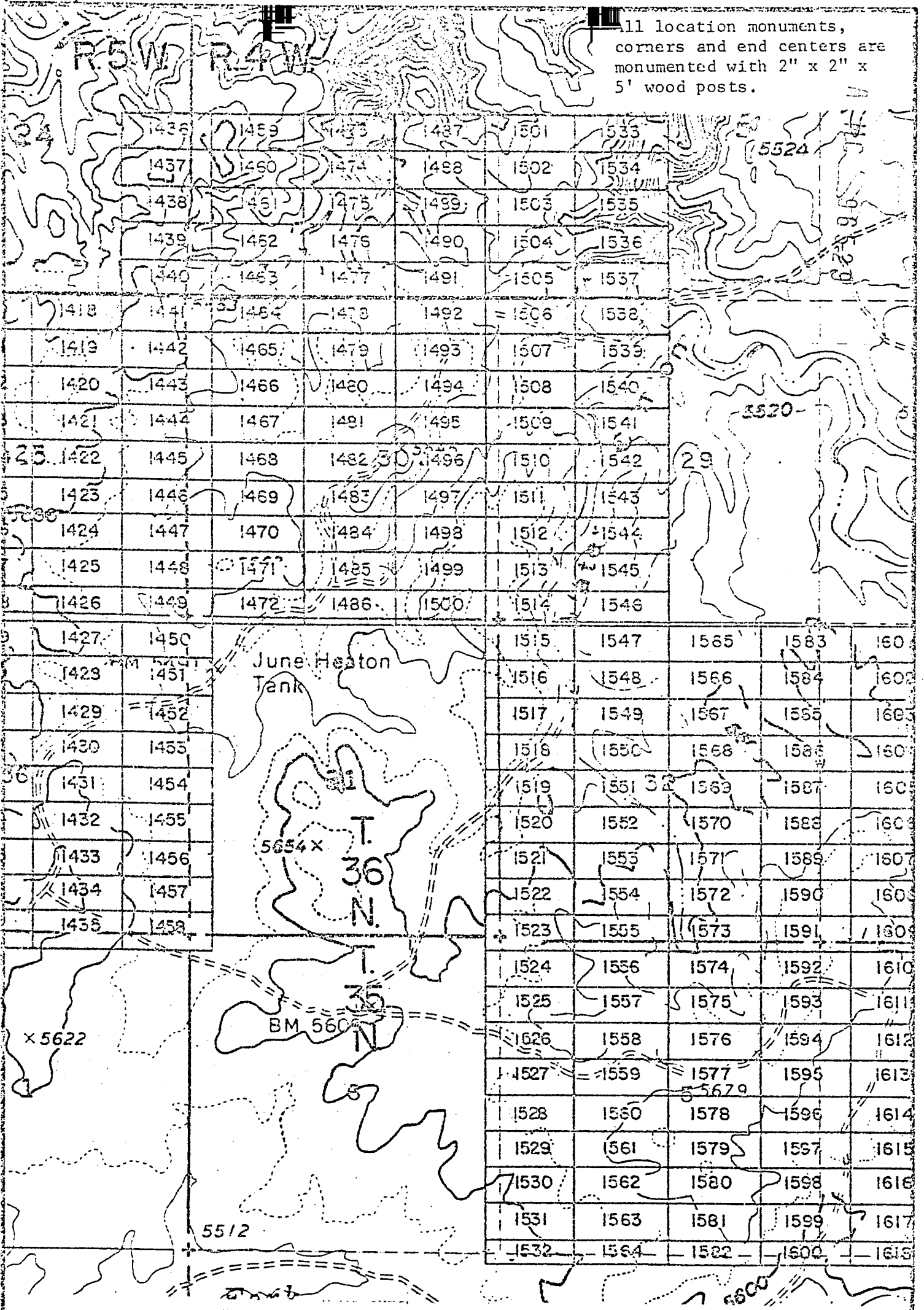


EXHIBIT MAP
of

LODE MINING CLAIMS (SIN 1418-1600)
within
Towns 35 & 36 North, Ranges 4 & 5 West, G&SRM
Mohave County, Arizona
for
Western Nuclear, Inc.
134 Union Blvd., Suite 640
Lakewood, Colorado 80228

ANTERIOR, BLM AZ State Office
Data relative to Townships 35 & 36 North, Ranges 4 & 5 West, G&SRM
has been entered into an automated system and images of all documents
have been microfilmed.

**THIS PAGE WILL NOT
REPRODUCE SATISFACTORILY**

RECEIVED
STATE OFFICE
JAN 10 4 PM '80
BLM
MILWAUKEE, WIS. ARIZONA

1-2000

JAN 9 '80 - 11 10 AM

in book 601 of Official Records, Page 897 - 898

INDEXED PROOFED

INDEXED

Records of Mohave County, Arizona


ARIZONA

Joan McCall

NOTICE OF LOCATION

Shirley Cook
Deputy Recorder

Recorder (Lode Claim)



Notice is hereby given that Western Nuclear, Inc., whose mailing address is 134 Union Boulevard, Suite 640, Lakewood, Colorado 80228, by its undersigned agent, makes this location of the SIN #1488 lode mining claim, in the Hack's Canyon Mining District, County of Mohave, State of Arizona.

The claim is 1500 feet in length along the vein or deposit of mineral bearing rock in place and 600 feet in width (300 feet on either side of the center line of the claim), forming a claim in the shape of a parallelogram. The general course of said claim is from East to West.

This Notice is posted at the NE corner of the claim, which location monument is in Section 19, Township 36 North, Range 4 West, GSRB&M.

The location monument of said claim is located North 2400' and East 15,400' from the SE corner of Section 22, Township 36 North, Range 5 West, GSRB&M, Arizona.

Said claim is located in the NE/4 of Sec. 19, Twp. 36 North, Range 4 West
SE/4 of Sec. 19, Twp. 36 North, Range 4 West
NW/4 of Sec. 19, Twp. 36 North, Range 4 West
SW/4 of Sec. 19, Twp. 36 North, Range 4 West

The undersigned claims the ground beginning at the location monument, being Corner No. 1 of the claim, and running thence

- South 300' to the center of the East end line; thence,
- (direction & distance)
- South 300' to Corner No. 2; thence,
- (direction & distance)
- West 1500' to Corner No. 3; thence,
- (direction & distance)
- North 300' to the center of the West end line; thence,
- (direction & distance)
- North 300' to Corner No. 4; thence,
- (direction & distance)
- East 1500' to the point of beginning.
- (direction & distance)

There are seven substantial posts, projecting at least 4 feet above the surface of the ground, or stone monuments, at least 3 feet high, one for the location monument, one at each of the four corners and one at the center of each line as prescribed by A.R.S. § 27-204.

Located, dated and posted on the ground this 15th day of November, 1979.

WESTERN NUCLEAR, INC.

By: Douglas F. Sterck
Douglas F. Sterck, Agent

RECEIVED
BLM, AZ STATE OFFICE
PHOENIX, ARIZONA
JAN 17 7 04 PM '80

INTERIOR, BLM AZ State Office
Data related to this document
has been entered into an automated
system and pages of all documents
have been microfilmed.

A MC 96530

11 location monuments, corners and end centers are monumented with 2" x 2" x 5' wood posts.

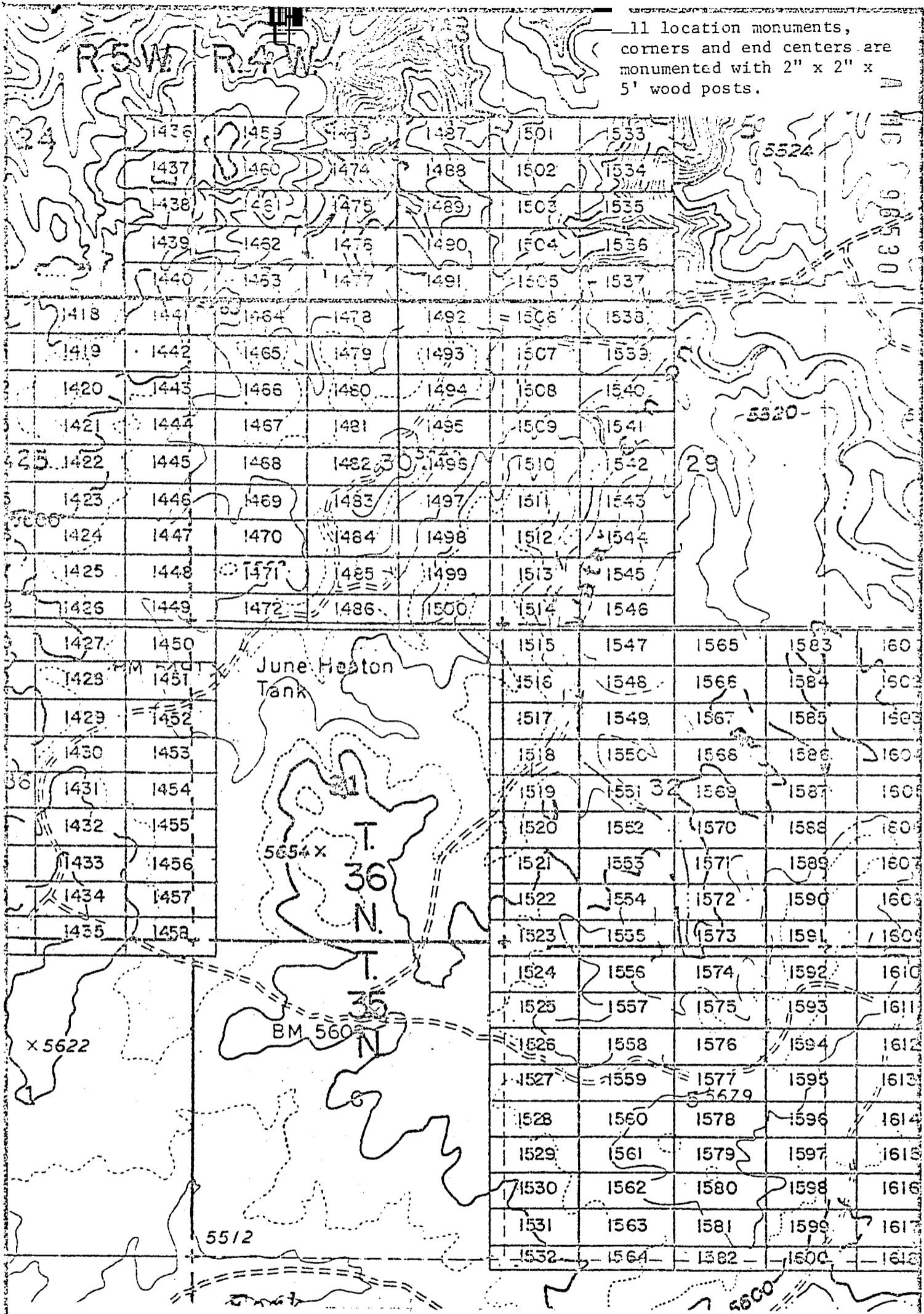


EXHIBIT MAP
of

LODE MINING CLAIMS (SIN 1418-1600)
within

Townships 35 & 36 North, Ranges 4 & 5 West, G&SRM

MoHAVE County, Arizona
for

Western Nuclear, Inc.
Union Blvd., Suite 640
Ft. Collins, Colorado 80528

**THIS PAGE WILL NOT
REPRODUCE SATISFACTORILY**

RECEIVED
STATE OFFICE
10 PM '80
ARIZONA

INTERIOR, BLM AZ State Office
Data relative to this document
has been scanned into an automated
system and images of all documents
have been microfilmed.

601 JAN 9 '80 - 11 10

899-900

INDEXED MINES

INDEXED

PROOFED

in book _____ of Official Records, Page _____

Records of Mohave County, Arizona

ARIZONA

Joan McCall

MICROFILMED

A MC

Shirley Cook
County Recorder

300

Recorder (Lode Claim)



96531

Notice is hereby given that Western Nuclear, Inc., whose mailing address is 134 Union Boulevard, Suite 640, Lakewood, Colorado 80228, by its undersigned agent, makes this location of the SIN # 1489 lode mining claim, in the Hack's Canyon Mining District, County of Mohave, State of Arizona.

The claim is 1500 feet in length along the vein or deposit of mineral bearing rock in place and 600 feet in width (300 feet on either side of the center line of the claim), forming a claim in the shape of a parallelogram. The general course of said claim is from East to West.

This Notice is posted at the NE corner of the claim, which location monument is in Section 19, Township 36 North, Range 4 West, GSRB&M.

The location monument of said claim is located North 1800' and East 15,400' from the SE corner of Section 22, Township 36 North, Range 5 West, GSRB&M, Arizona.

Said claim is located in the NE/4 of Sec. _____, SE/4 of Sec. 19, Twp. 36 North, Range 4 West
NW/4 of Sec. _____
SW/4 of Sec. _____

The undersigned claims the ground beginning at the location monument, being Corner No. 1 of the claim, and running thence

- South 300' to the center of the East end line; thence,
- (direction & distance)
- South 300' to Corner No. 2; thence,
- (direction & distance)
- West 1500' to Corner No. 3; thence,
- (direction & distance)
- North 300' to the center of the West end line; thence,
- (direction & distance)
- North 300' to Corner No. 4; thence,
- (direction & distance)
- East 1500' to the point of beginning.
- (direction & distance)

There are seven substantial posts, projecting at least 4 feet above the surface of the ground, or stone monuments, at least 3 feet high, one for the location monument, one at each of the four corners and one at the center of each line as prescribed by A.R.S. § 27-204.

Located, dated and posted on the ground this 15th day of November, 1979.

WESTERN NUCLEAR, INC.

By: Douglas F. Sterck
Douglas F. Sterck, Agent

INTERIOR, BLM AZ State Office
Data relative to this document
has been scanned into an automated
system and images of all documents
have been microfilmed.

RECEIVED
BLM AZ STATE OFFICE
JAN 17 / 04 PM '80
PHOENIX, ARIZONA

1 location monuments,
corners and end centers are
monumented with 2" x 2" x
5' wood posts.

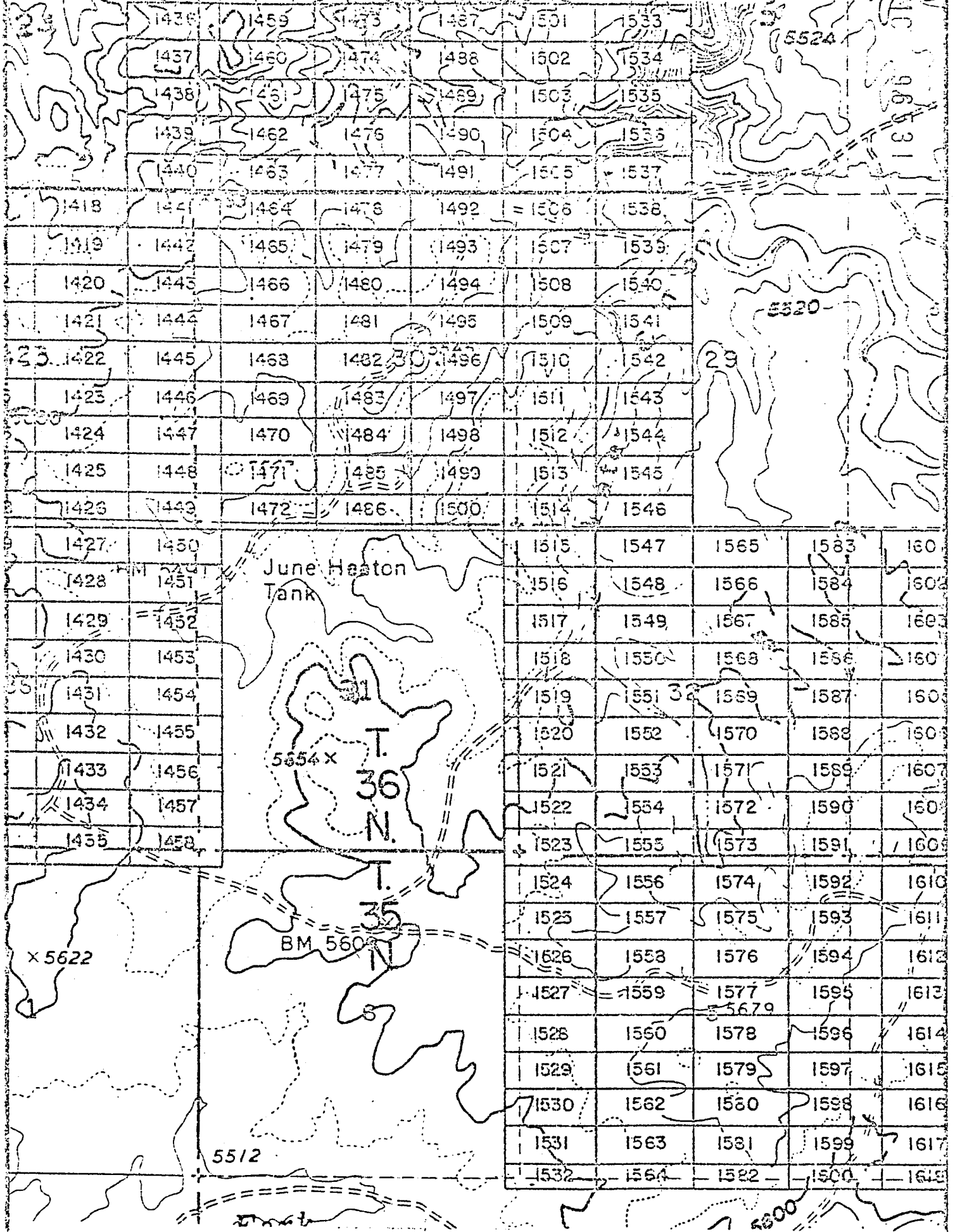


EXHIBIT MAP

of
LODE MINING CLAIMS (SIN 1418-1600)
within

Townships 35 & 36 North, Ranges 4 & 5 West, G&SRM
Mohave County, Arizona

for
Western Nuclear, Inc.
134 Union Blvd., Suite 640
Lakewood, Colorado 80228

THIS PAGE WILL NOT
REPRODUCE SATISFACTORILY

RECEIVED
BLM STATE OFFICE
7 / 04 PM '80
PHOENIX, ARIZONA

INTERIOR, BLM AZ State Office
A relative to this document
has been entered into an automated
2000 and pages of all documents
have been scanned.

ANDERSON MINES

INDEXED

MICROFILMED

PROOFED

ARIZONA

A MC 96592

JAN 9 '80 - 11 11

in book 601 of Official Records, Page 901-902

Records of Mohave County, Arizona

Joan McCall

Deputy Recorder Shirley Cook

Recorder (Lode Claim)



NOTICE OF LOCATION

Notice is hereby given that Western Nuclear, Inc., whose mailing address is 134 Union Boulevard, Suite 640, Lakewood, Colorado 80228, by its under- signed agent, makes this location of the SIN #1490 lode mining claim, in the Hack's Canyon Mining District, County of Mohave, State of Arizona.

The claim is 1500 feet in length along the vein or deposit of mineral bearing rock in place and 600 feet in width (300 feet on either side of the center line of the claim), forming a claim in the shape of a parallelogram. The general course of said claim is from East to West.

This Notice is posted at the NE corner of the claim, which location monument is in Section 19, Township 36 North, Range 4 West, GSRB&M.

The location monument of said claim is located North 1200' and East 15,400' from the SE corner of Section 22, Township 36 North, Range 5 West, GSRB&M, Arizona.

Said claim is located in the NE/4 of Sec. 19, Twp. 36 North, Range 4 West
NW/4 of Sec. 19
SW/4 of Sec. 19

The undersigned claims the ground beginning at the location monument, being Corner No. 1 of the claim, and running thence

- South 300' (direction & distance) to the center of the East end line; thence,
- South 300' (direction & distance) to Corner No. 2; thence,
- West 1500' (direction & distance) to Corner No. 3; thence,
- North 300' (direction & distance) to the center of the West end line; thence,
- North 300' (direction & distance) to Corner No. 4; thence,
- East 1500' (direction & distance) to the point of beginning.

There are seven substantial posts, projecting at least 4 feet above the surface of the ground, or stone monuments, at least 3 feet high, one for the location monument, one at each of the four corners and one at the center of each line as prescribed by A.R.S. § 27-204.

Located, dated and posted on the ground this 15th day of November, 1979.

WESTERN NUCLEAR, INC.

By: Douglas F. Sterck
Douglas F. Sterck, Agent

INTERIOR, BLM AZ State Office
Date: 1/17/80
This document has been entered into a computerized system. All copies of all documents have been scanned.

RECEIVED
BLM AZ STATE OFFICE
PHOENIX, ARIZONA
JAN 17 1 04 PM '80

JAN 9 '80 - 11 AM

in book 601 of Official Records, Page 903-904

80-82
INDEXED MINES

INDEXED PROOFED


ARIZONA MICROFILMED

A M C
96533

Records of Mohave County, Arizona

By Shirley Cook
Deputy Recorder

Joan McCall
Recorder (Lode Claim)



Notice is hereby given that Western Nuclear, Inc., whose mailing address is 134 Union Boulevard, Suite 640, Lakewood, Colorado 80228, by its undersigned agent, makes this location of the SIN # 1491 lode mining claim, in the Hack's Canyon Mining District, County of Mohave, State of Arizona.

The claim is 1500 feet in length along the vein or deposit of mineral bearing rock in place and 600 feet in width (300 feet on either side of the center line of the claim), forming a claim in the shape of a parallelogram. The general course of said claim is from East to West.

This Notice is posted at the NE corner of the claim, which location monument is in Section 19, Township 36 North, Range 4 West, GSRB&M.

The location monument of said claim is located North 600' and East 15,400' from the SE corner of Section 22, Township 36 North, Range 5 West, GSRB&M, Arizona.

Said claim is located in the NE/4 of Sec. 19, Twp. 36 North, Range 4 West
SE/4 of Sec. 19, Twp. 36 North, Range 4 West
NW/4 of Sec. 19, Twp. 36 North, Range 4 West
SW/4 of Sec. 19, Twp. 36 North, Range 4 West

The undersigned claims the ground beginning at the location monument, being Corner No. 1 of the claim, and running thence

- South 300' (direction & distance) to the center of the East end line; thence,
- South 300' (direction & distance) to Corner No. 2; thence,
- West 1500' (direction & distance) to Corner No. 3; thence,
- North 300' (direction & distance) to the center of the West end line; thence,
- North 300' (direction & distance) to Corner No. 4; thence,
- East 1500' (direction & distance) to the point of beginning.

There are seven substantial posts, projecting at least 4 feet above the surface of the ground, or stone monuments, at least 3 feet high, one for the location monument, one at each of the four corners and one at the center of each line as prescribed by A.R.S. § 27-204.

Located, dated and posted on the ground this 15th day of November, 1979.

WESTERN NUCLEAR, INC.

By: Douglas F. Sterck
Douglas F. Sterck, Agent

RECEIVED
BLM AZ STATE OFFICE
JAN 17 7 03 PM '80
TOLSON, ARIZONA

INTERIOR, BLM AZ State Office
Data relative to this document
has been entered into an automated
system and images of all documents
have been microfilmed.

11 location monuments, corners and end centers are monumented with 2" x 2" x 5' wood posts.

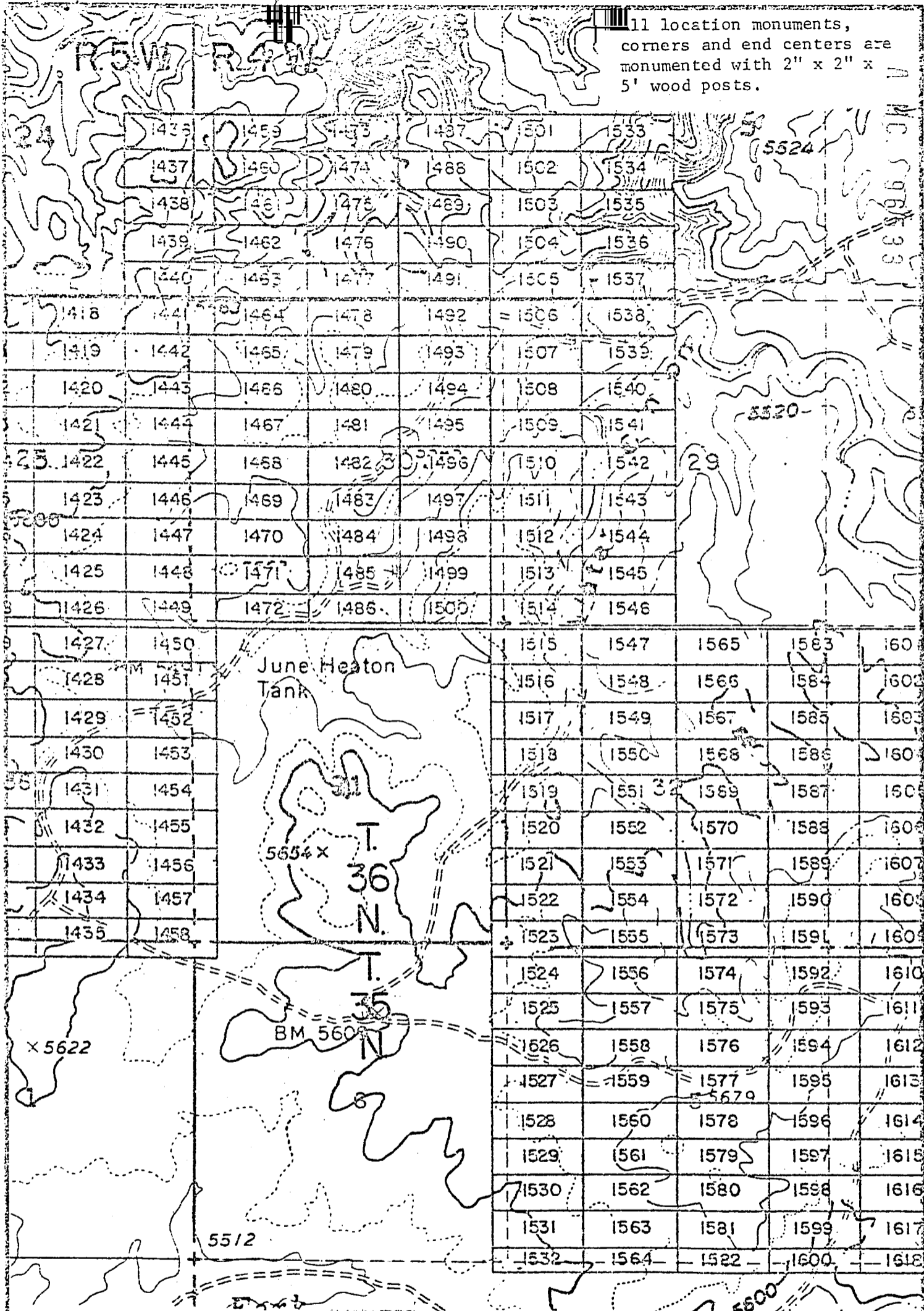


EXHIBIT MAP

of
LODE MINING CLAIMS (SIN 1418-1600)

within
Townships 35 & 36 North, Ranges 4 & 5 West, G&SRM
Mohave County, Arizona
for

Western Nuclear, Inc.
184 Union Blvd., Suite 640
Bakewood, Colorado 80228

THIS PAGE WILL NOT
REPRODUCE SATISFACTORILY

RECEIVED
STATE OFFICE
JAN 10 10 30 AM '80
MILWAUKEE, WISCONSIN

INTERIOR, BLM AZ State Office
Data relative to this document
has been scanned into an automated
system and images of all documents
have been microfilmed.

JAN 9 '80 - 11 AM

80-123

INDEXED PROOFED

INDEXED MICROFILMED

ARIZONA


MICROFILMED

A MC 96534

in book 601 of Official Records, Page 905-906

Records of Mohave County, Arizona

by Shirley Cook
Deputy Recorder



NOTICE OF LOCATION
(Lode Claim)

Notice is hereby given that Western Nuclear, Inc., whose mailing address is 134 Union Boulevard, Suite 640, Lakewood, Colorado 80228, by its under- signed agent, makes this location of the SIN #1492 lode mining claim, in the Hack's Canyon Mining District, County of Mohave, State of Arizona.

The claim is 1500 feet in length along the vein or deposit of mineral bearing rock in place and 600 feet in width (300 feet on either side of the center line of the claim), forming a claim in the shape of a parallelogram. The general course of said claim is from East to West.

This Notice is posted at the NE corner of the claim, which location monument is in Section 30, Township 36 North, Range 4 West, GSRB&M.

The location monument of said claim is located East 15,400' from the SE corner of Section 22, Township 36 North, Range 5 West, GSRB&M, Arizona.

Said claim is located in the NE/4 of Sec. 30, SE/4 of Sec. , Twp. 36 North, Range 4 West
NW/4 of Sec.
SW/4 of Sec.

The undersigned claims the ground beginning at the location monument, being Corner No. 1 of the claim, and running thence

- South 300' to the center of the East end line; thence,
- (direction & distance)
- South 300' to Corner No. 2; thence,
- (direction & distance)
- West 1500' to Corner No. 3; thence,
- (direction & distance)
- North 300' to the center of the West end line; thence,
- (direction & distance)
- North 300' to Corner No. 4; thence,
- (direction & distance)
- East 1500' to the point of beginning.
- (direction & distance)

There are seven substantial posts, projecting at least 4 feet above the surface of the ground, or stone monuments, at least 3 feet high, one for the location monument, one at each of the four corners and one at the center of each line as prescribed by A.R.S. § 27-204.

Located, dated and posted on the ground this 15th day of November, 1979.

WESTERN NUCLEAR, INC.

By: Douglas F. Sterck
Douglas F. Sterck, Agent

RECEIVED
BLM. AZ STATE OFFICE
JAN 17 7 05 PM '80
PHOENIX, ARIZONA

INTERIOR, BLM AZ State Office
Data from this document
has been entered into a computerized
system. Images of all documents
have been microfilmed.

All location monuments, corners and end centers are monumented with 2" x 2" x 5' wood posts.

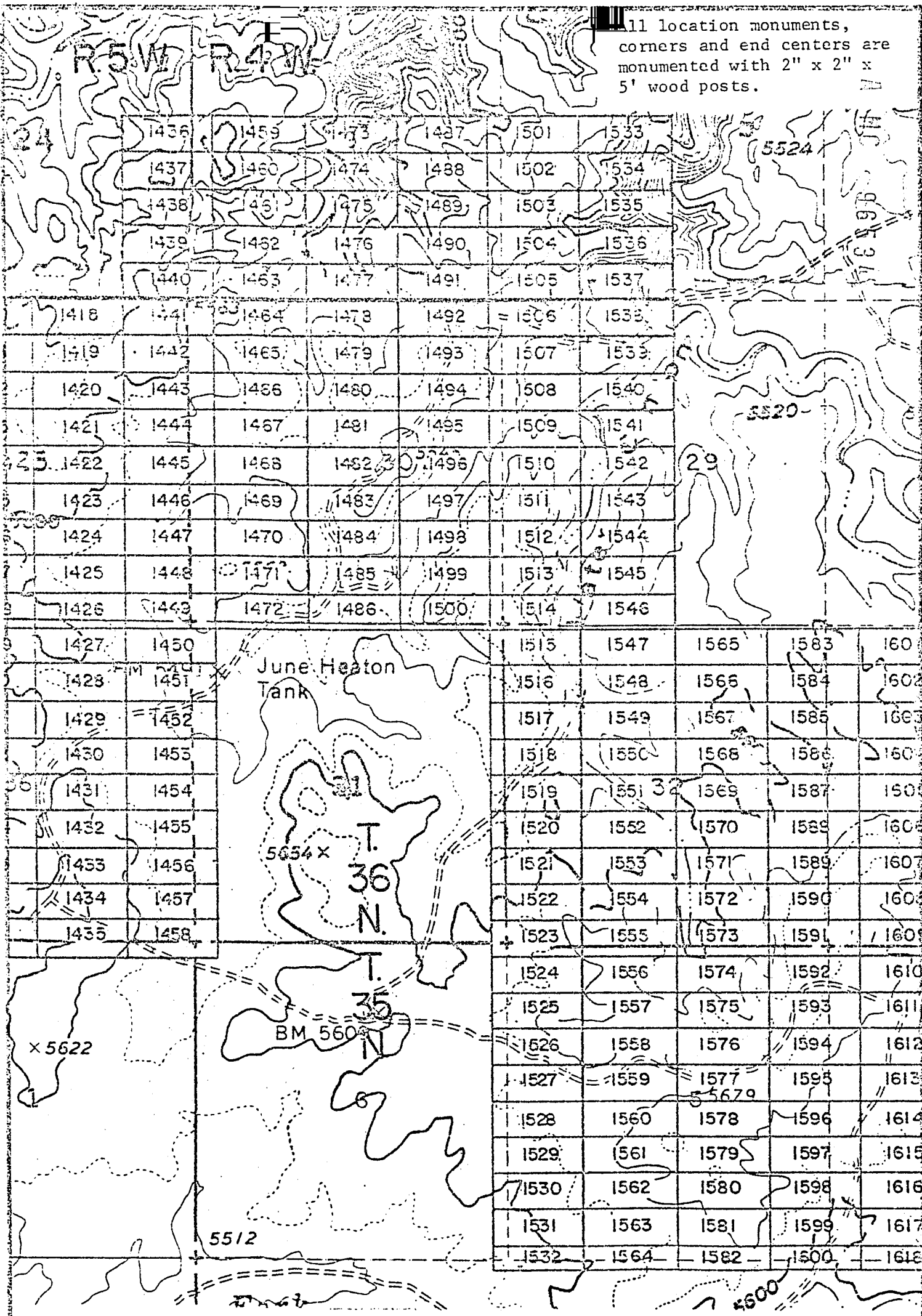


EXHIBIT MAP

of
LODE MINING CLAIMS (SIN 1418-1600)
within

Townships 35 & 36 North, Ranges 4 & 5 West, G&SRM

Mohave County, Arizona

INTERIOR, BLM AZ State Office

Data relative to this document has been entered into an automated system and images of all documents have been furnished.

THIS PAGE WILL NOT REPRODUCE SATISFACTORILY

RECEIVED
STATE OFFICE
17 / 03 PM '80
MOHAVE COUNTY, ARIZONA

INDEXED NOTES

INDEXED PROOFED

ARIZONA MICROFILMED


A MC 96595

in book 601 of Official Records, Page 907-908

Records of Mohave County, Arizona

Joan McCall
NOTICE OF LOCATION
Recorder (Lode Claim)

Shirley Cook
Deputy Recorder



Notice is hereby given that Western Nuclear, Inc., whose mailing address is 134 Union Boulevard, Suite 640, Lakewood, Colorado 80228, by its undersigned agent, makes this location of the SIN #1493 lode mining claim, in the Hack's Canyon Mining District, County of Mohave, State of Arizona.

The claim is 1500 feet in length along the vein or deposit of mineral bearing rock in place and 600 feet in width (300 feet on either side of the center line of the claim), forming a claim in the shape of a parallelogram. The general course of said claim is from East to West.

This Notice is posted at the NE corner of the claim, which location monument is in Section 30, Township 36 North, Range 4 West, GSRB&M.

The location monument of said claim is located South 600' and East 15,400' from the SE corner of Section 22, Township 36 North, Range 5 West, GSRB&M, Arizona.

Said claim is located in the NE/4 of Sec. 30, SE/4 of Sec. _____, Twp. 36 North, Range 4 West
NW/4 of Sec. _____
SW/4 of Sec. _____

The undersigned claims the ground beginning at the location monument, being Corner No. 1 of the claim, and running thence

- South 300' to the center of the East end line; thence,
- (direction & distance)
- South 300' to Corner No. 2; thence,
- (direction & distance)
- West 1500' to Corner No. 3; thence,
- (direction & distance)
- North 300' to the center of the West end line; thence,
- (direction & distance)
- North 300' to Corner No. 4; thence,
- (direction & distance)
- East 1500' to the point of beginning.
- (direction & distance)

There are seven substantial posts, projecting at least 4 feet above the surface of the ground, or stone monuments, at least 3 feet high, one for the location monument, one at each of the four corners and one at the center of each line as prescribed by A.R.S. § 27-204.

Located, dated and posted on the ground this 15th day of November, 1979.

WESTERN NUCLEAR, INC.

By: Douglas F. Sterck
Douglas F. Sterck, Agent

INTERIOR, ELM AZ State Office
Data relating to this document
has been entered into an automated
system and images of all documents
have been microfilmed.

RECEIVED
ELM AZ STATE OFFICE
JAN 17 1 05 PM '80
PHOENIX, ARIZONA

All location monuments, corners and end centers are monumented with 2" x 2" x 5' wood posts.

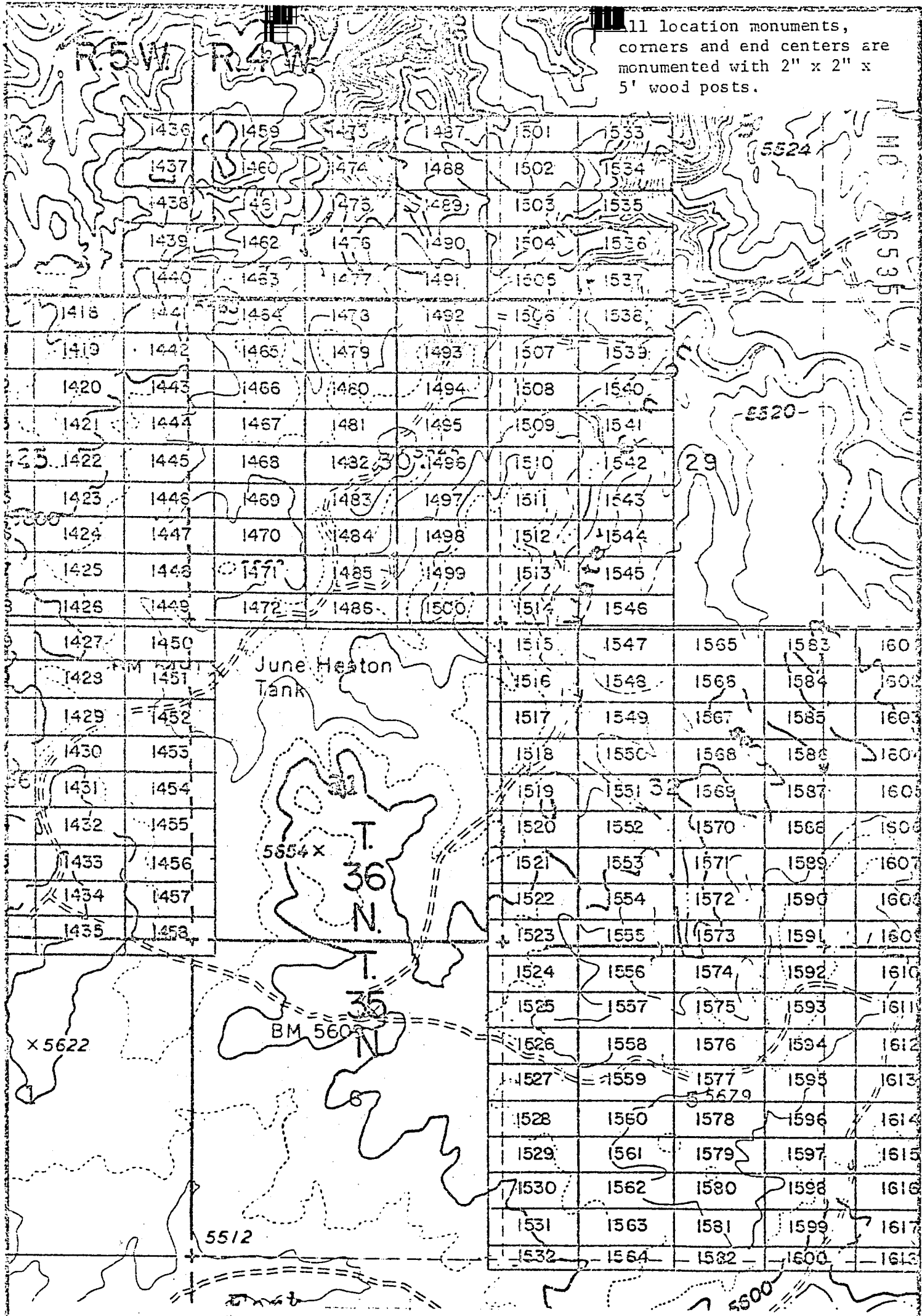


EXHIBIT MAP
of

LODE MINING CLAIMS (SIN 1418-1600)

within
Interior, BLM Townships 35 & 36 North, Ranges 4 & 5 West, G&SRM
Data relative to this document have been entered into an automated system and drawings of all documents have been microfilmed.
within
Mohave County, Arizona
for
Western Nuclear, Inc.
134 Union Blvd., Suite 640
Lakewood, Colorado 80228

THIS PAGE WILL NOT
PRODUCE SATISFACTORY

RECEIVED
BLM STATE OFFICE
PHOENIX, ARIZONA
JAN 17 1 05 PM '80

JAN 9 '80 - 11 10 AM

INDEXED MINES


INDEXED PROOFED

Book 601 of Official Records, Page 909-910

ARIZONA

Records of Mohave County, Arizona

Joan McCall Recorder (Lode Claim)



MICROFILMED

A MC 96536

Shirley Cook Deputy Recorder

300

Notice is hereby given that Western Nuclear, Inc., whose mailing address is 134 Union Boulevard, Suite 640, Lakewood, Colorado 80228, by its undersigned agent, makes this location of the SIN # 1494 lode mining claim, in the Hack's Canyon Mining District, County of Mohave, State of Arizona.

The claim is 1500 feet in length along the vein or deposit of mineral bearing rock in place and 600 feet in width (300 feet on either side of the center line of the claim), forming a claim in the shape of a parallelogram. The general course of said claim is from East to West.

This Notice is posted at the NE corner of the claim, which location monument is in Section 30, Township 36 North, Range 4 West, GSRB&M.

The location monument of said claim is located South 1200' and East 15,400' from the SE corner of Section 22, Township 36 North, Range 5 West, GSRB&M, Arizona.

Said claim is located in the NE/4 of Sec. 30, SE/4 of Sec. 30, NW/4 of Sec. 30, SW/4 of Sec. 30, Twp. 36 North, Range 4 West

The undersigned claims the ground beginning at the location monument, being Corner No. 1 of the claim, and running thence

- South 300' to the center of the East end line; thence, (direction & distance)
South 300' to Corner No. 2; thence, (direction & distance)
West 1500' to Corner No. 3; thence, (direction & distance)
North 300' to the center of the West end line; thence, (direction & distance)
North 300' to Corner No. 4; thence, (direction & distance)
East 1500' to the point of beginning. (direction & distance)

There are seven substantial posts, projecting at least 4 feet above the surface of the ground, or stone monuments, at least 3 feet high, one for the location monument, one at each of the four corners and one at the center of each line as prescribed by A.R.S. § 27-204.

Located, dated and posted on the ground this 15th day of November, 1979.

WESTERN NUCLEAR, INC.

By: Douglas F. Sterck, Agent

RECEIVED BLM AZ STATE OFFICE PHOENIX, ARIZONA JAN 17 / 05 PM '80

INTERIOR, BLM AZ State Office Data relative to this document has been entered into an automated system and images of all documents have been microfilmed.

All location monuments, corners and end centers are monumented with 2" x 2" x 5' wood posts.

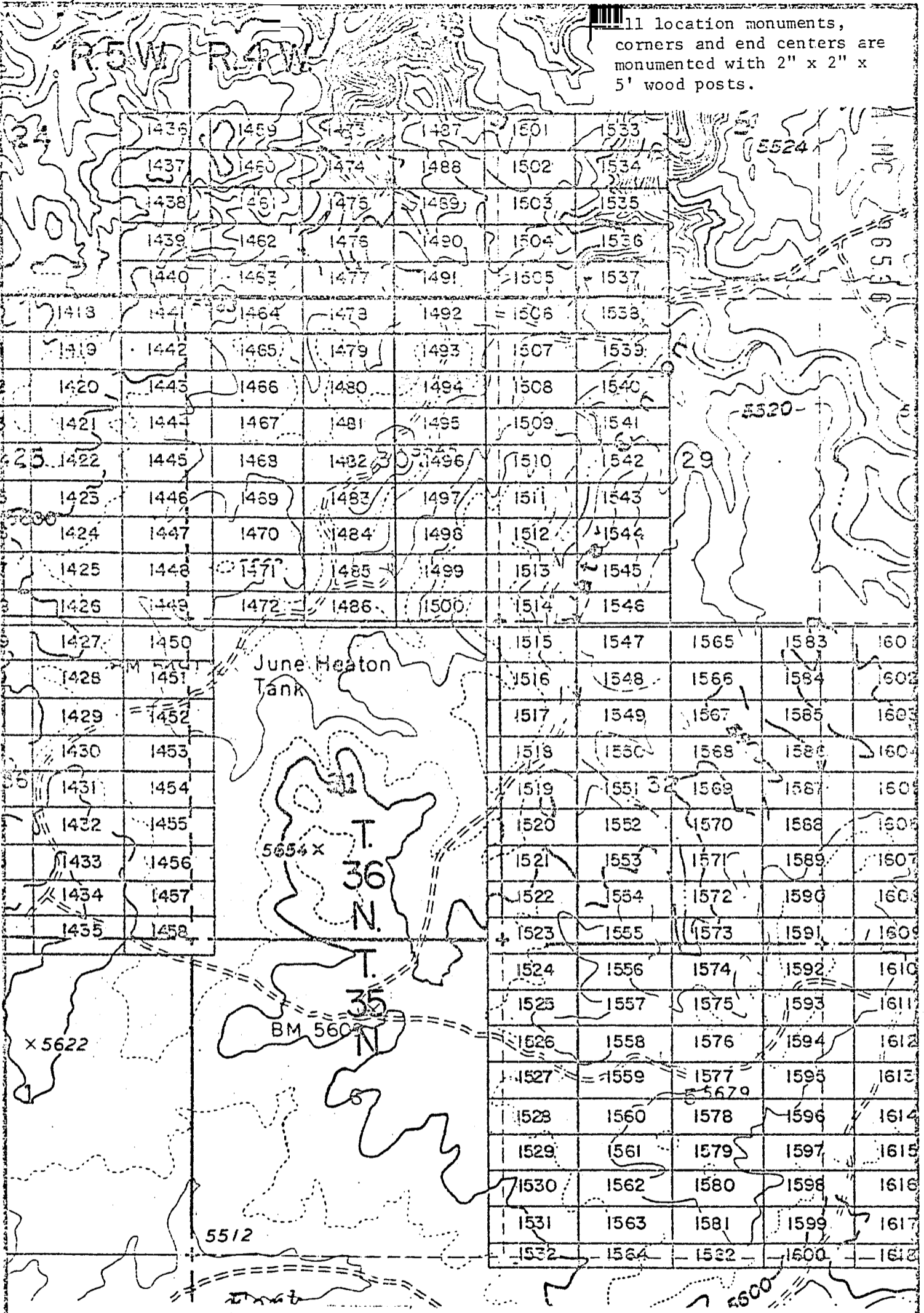


EXHIBIT MAP
of

LODE MINING CLAIMS (SIN 1418-1600)

within

Townships 35 & 36 North, Ranges 4 & 5 West, G&SRM

Mohave County, Arizona

for

Western Nuclear, Inc.

Union Blvd., Suite 640

Lakewood, Colorado 80228

THIS PAGE WILL NOT REPRODUCE SATISFACTORILY

RECEIVED
STATE OFFICE
ARIZONA

7 / 05 PM '80


INTERIOR, BLM AZ State Office
relative to this document
has been entered into an archival
system and images of all documents
have been microfilmed.

Records of Mohave County, Arizona

ARIZONA

3v Shirley Cook
Deputy Recorder 200

Joan McCall
Recorder (Lode Claim)



NOTICE OF LOCATION

Notice is hereby given that Western Nuclear, Inc., whose mailing address is 134 Union Boulevard, Suite 640, Lakewood, Colorado 80228, by its undersigned agent, makes this location of the SIN # 1495 lode mining claim, in the Hack's Canyon Mining District, County of Mohave, State of Arizona.

The claim is 1500 feet in length along the vein or deposit of mineral bearing rock in place and 600 feet in width (300 feet on either side of the center line of the claim), forming a claim in the shape of a parallelogram. The general course of said claim is from East to West.

This Notice is posted at the NE corner of the claim, which location monument is in Section 30, Township 36 North, Range 4 West, GSRB&M.

The location monument of said claim is located South 1800' and East 15,400' from the SE corner of Section 22, Township 36 North, Range 5 West, GSRB&M, Arizona.

Said claim is located in the NE/4 of Sec. 30, SE/4 of Sec. , Twp. 36 North, Range 4 West
NW/4 of Sec.
SW/4 of Sec.

The undersigned claims the ground beginning at the location monument, being Corner No. 1 of the claim, and running thence

- South 300' to the center of the East end line; thence,
- (direction & distance)
- South 300' to Corner No. 2; thence,
- (direction & distance)
- West 1500' to Corner No. 3; thence,
- (direction & distance)
- North 300' to the center of the West end line; thence,
- (direction & distance)
- North 300' to Corner No. 4; thence,
- (direction & distance)
- East 1500' to the point of beginning.
- (direction & distance)

There are seven substantial posts, projecting at least 4 feet above the surface of the ground, or stone monuments, at least 3 feet high, one for the location monument, one at each of the four corners and one at the center of each line as prescribed by A.R.S. § 27-204.

Located, dated and posted on the ground this 15th day of November, 1979.

WESTERN NUCLEAR, INC.

By: Douglas F. Sterck
Douglas F. Sterck, Agent

RECEIVED
BLM. ASSISTANT STATE OFFICE
PHOENIX, ARIZONA
JAN 17 1 05 PM '80

A MC 96537

INTERIOR, BLM AZ State Office
Data relative to this document
has been entered into an automated
system and images of all documents
have been microfilmed.

All location monuments, corners and end centers are monumented with 2" x 2" x 5' wood posts.

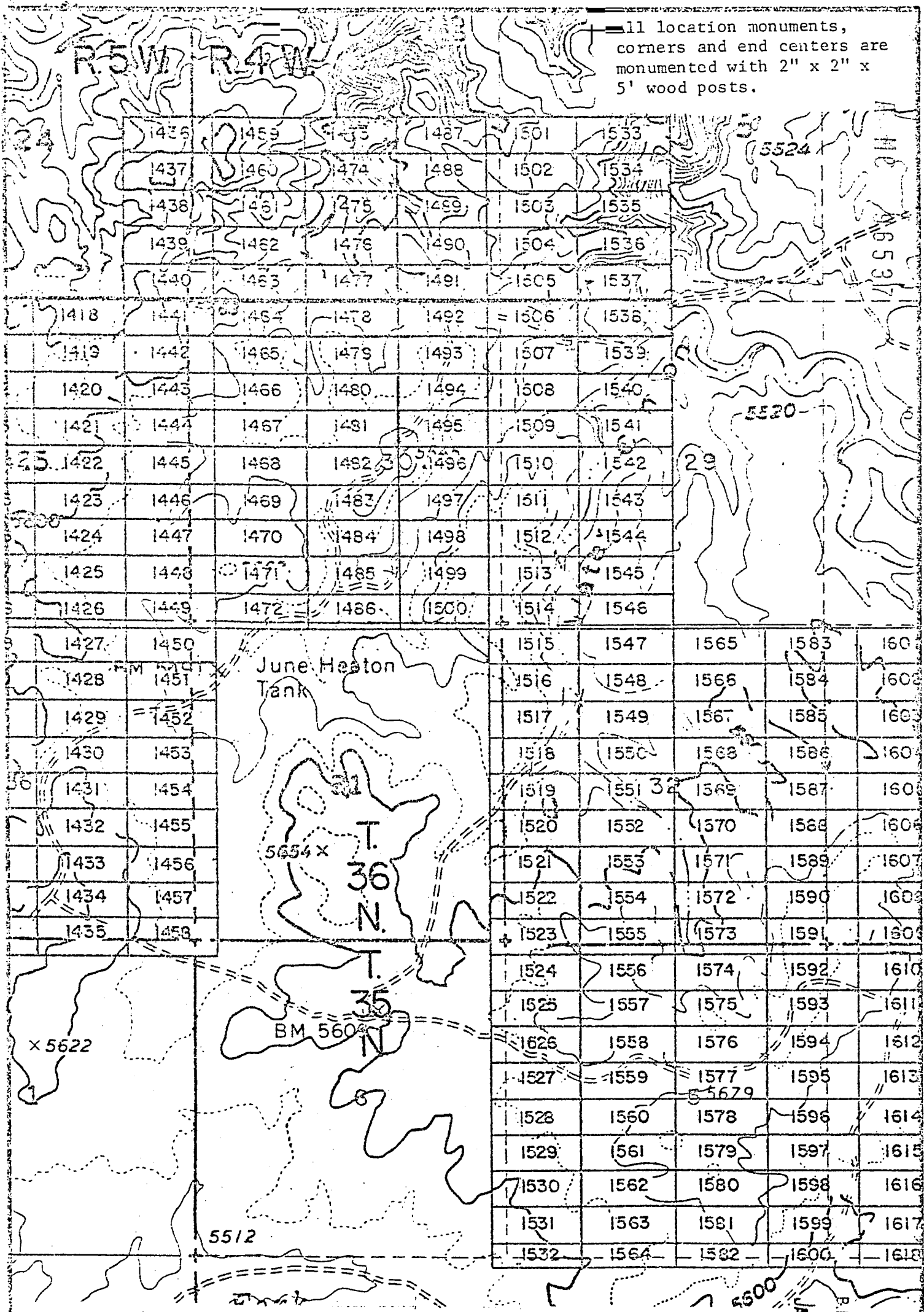


EXHIBIT MAP

of
LODE MINING CLAIMS (SIN 1418-1600)
within

Townships 35 & 36 North, Ranges 4 & 5 West, G&SRM

Interior, BLM AZ State Office, Gove County, Arizona

for
Western Nuclear, Inc.
34 Union Blvd., Suite 640
Lakewood, Colorado 80228


Data relative to this document
has been entered into an automated
2000 and images of all documents
have been microfilmed.

THIS PAGE WILL NOT
REPRODUCE SATISFACTORILY

RECEIVED
STATE OFFICE
JAN 7 03 PM '80
BLM ARIZONA

A M C 96538

Joan McCall, OFFICE OF LOCATION (Lode Claim) Recorder



Notice is hereby given that Western Nuclear, Inc., whose mailing address is 134 Union Boulevard, Suite 640, Lakewood, Colorado 80228, by its undersigned agent, makes this location of the SIN # 1496 lode mining claim, in the Hack's Canyon Mining District, County of Mohave, State of Arizona.

The claim is 1500 feet in length along the vein or deposit of mineral bearing rock in place and 600 feet in width (300 feet on either side of the center line of the claim), forming a claim in the shape of a parallelogram. The general course of said claim is from East to West.

This Notice is posted at the NE corner of the claim, which location monument is in Section 30, Township 36 North, Range 4 West, GSRB&M.

The location monument of said claim is located South 2400' and East 15,400' from the SE corner of Section 22, Township 36 North, Range 5 West, GSRB&M, Arizona.

Said claim is located in the NE/4 of Sec. 30, SE/4 of Sec. 30, Twp. 36 North, Range 4 West, NW/4 of Sec. 30, SW/4 of Sec. 30.

The undersigned claims the ground beginning at the location monument, being Corner No. 1 of the claim, and running thence

- South 300' (direction & distance) to the center of the East end line; thence,
- South 300' (direction & distance) to Corner No. 2; thence,
- West 1500' (direction & distance) to Corner No. 3; thence,
- North 300' (direction & distance) to the center of the West end line; thence,
- North 300' (direction & distance) to Corner No. 4; thence,
- East 1500' (direction & distance) to the point of beginning.

There are seven substantial posts, projecting at least 4 feet above the surface of the ground, or stone monuments, at least 3 feet high, one for the location monument, one at each of the four corners and one at the center of each line as prescribed by A.R.S. § 27-204.

Located, dated and posted on the ground this 15th day of November, 1979.

WESTERN NUCLEAR, INC.

By: Douglas F. Sterck
Douglas F. Sterck, Agent

RECEIVED
BLM AZ STATE OFFICE
PHOENIX, ARIZONA
JAN 17 7 03 PM '80

INTERIOR, BLM AZ State Office
A relative to this document
has been entered into a computerized
system and images of all documents
have been microfilmed.

All location monuments, corners and end centers are monumented with 2" x 2" x 5' wood posts.

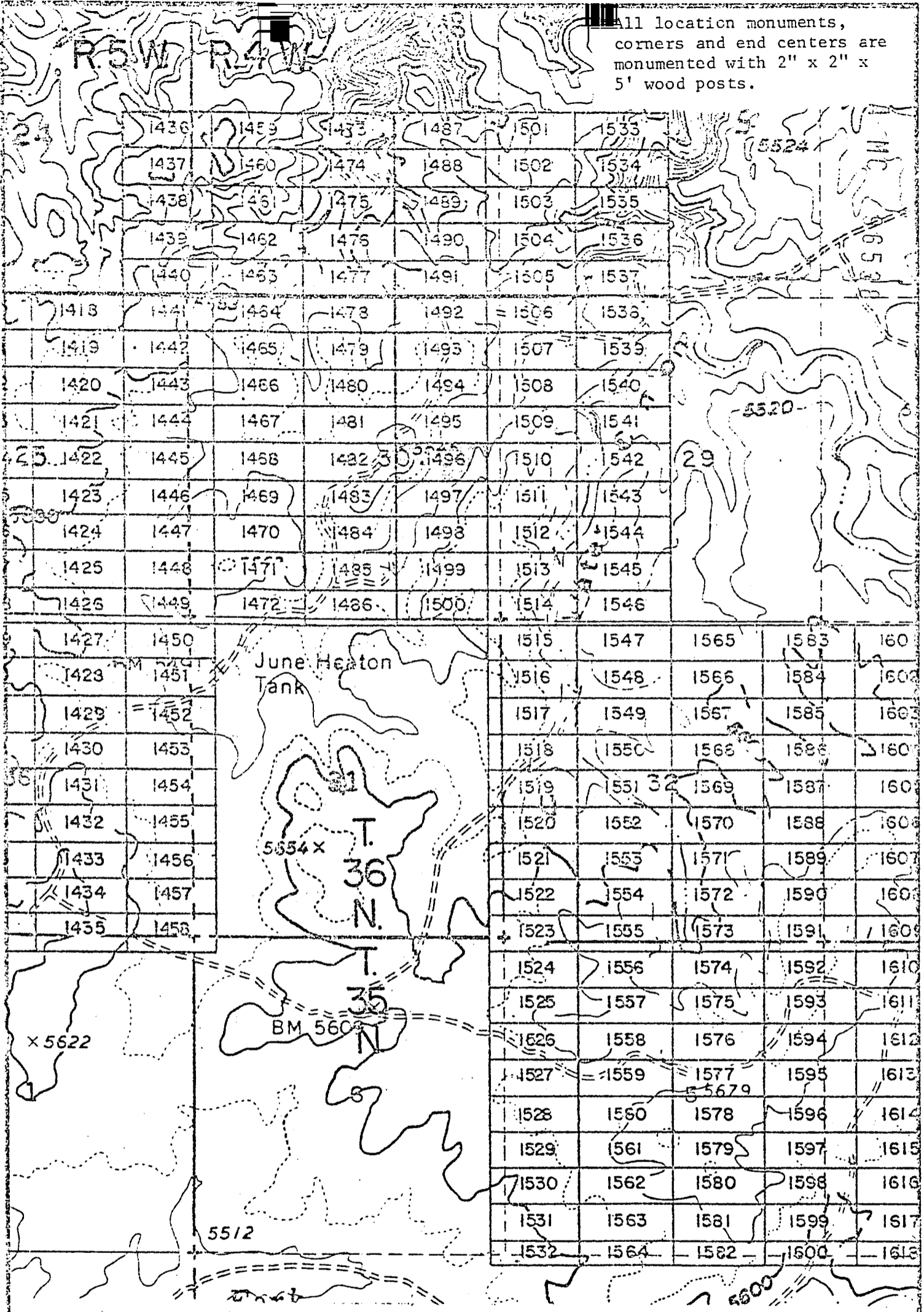


EXHIBIT MAP
of

LODE MINING CLAIMS (SIN 1418-1600)

INTERIOR, BLM AZ State Office within
Data related to Townships 35 & 36 North, Ranges 4 & 5 West, G&SRM
has been entered into this document for Mohave County, Arizona
and into an automated system for all documents for Nuclear, Inc.
134 Union Blvd., Suite 640
Lakewood, Colorado 80228

THIS PAGE WILL NOT
REPRODUCE SATISFACTORILY

RECEIVED
STATE OFFICE
JAN 1 05 PM '80

1" = 2000'

Records of Mohave County, Arizona

INDEXED

8-928

INDEXED PROOFED ARIZONA

Joan McCall

NOTICE OF LOCATION (Lode Claim)



MICROFILMED

A MC 96539

Shirley Cook
Deputy Recorder

Notice is hereby given that Western Nuclear, Inc., whose mailing address is 134 Union Boulevard, Suite 640, Lakewood, Colorado 80228, by its under- signed agent, makes this location of the SIN # 1497 lode mining claim, in the Hack's Canyon Mining District, County of Mohave, State of Arizona.

The claim is 1500 feet in length along the vein or deposit of mineral bearing rock in place and 600 feet in width (300 feet on either side of the center line of the claim), forming a claim in the shape of a parallelogram. The general course of said claim is from East to West.

This Notice is posted at the NE corner of the claim, which location monument is in Section 30, Township 36 North, Range 4 West, GSRB&M.

The location monument of said claim is located South 3000' and East 15,400' from the SE corner of Section 22, Township 36 North, Range 5 West, GSRB&M, Arizona.

Said claim is located in the NE/4 of Sec. 30, Twp. 36 North, Range 4 West
SE/4 of Sec. 30
NW/4 of Sec. 30
SW/4 of Sec. 30

The undersigned claims the ground beginning at the location monument, being Corner No. 1 of the claim, and running thence

- South 300' (direction & distance) to the center of the East end line; thence,
- South 300' (direction & distance) to Corner No. 2; thence,
- West 1500' (direction & distance) to Corner No. 3; thence,
- North 300' (direction & distance) to the center of the West end line; thence,
- North 300' (direction & distance) to Corner No. 4; thence,
- East 1500' (direction & distance) to the point of beginning.

There are seven substantial posts, projecting at least 4 feet above the surface of the ground, or stone monuments, at least 3 feet high, one for the location monument, one at each of the four corners and one at the center of each line as prescribed by A.R.S. § 27-204.

Located, dated and posted on the ground this 15th day of November, 1979.

WESTERN NUCLEAR, INC.

By: Douglas F. Sterck
Douglas F. Sterck, Agent

INTERIOR, BLM AZ State Office
Data relative to this document
has been entered into an automated
system and images of all documents
have been microfilmed.

RECEIVED
BLM AZ STATE OFFICE
PHOENIX, ARIZONA
JAN 17 1 05 PM '80

1 location monuments, corners and end centers are monumented with 2" x 2" x 5' wood posts.

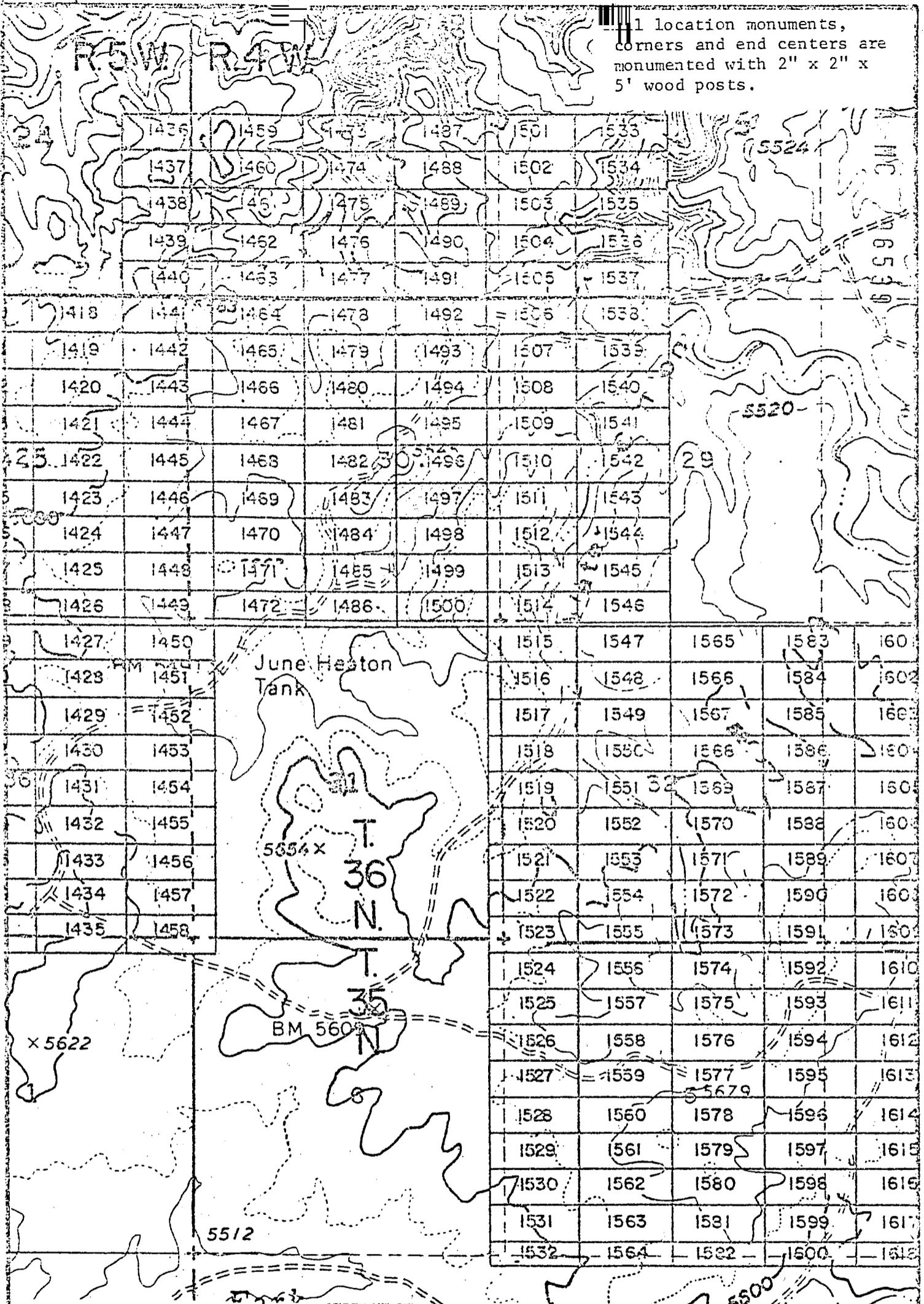


EXHIBIT MAP

of
 LODE MINING CLAIMS (SIN 1418-1600)
 within
 Townships 35 & 36 North, Ranges 4 & 5 West, G&SRM
 Mohave County, Arizona

THIS PAGE WILL NOT
 REPRODUCE SATISFACTORILY

RECEIVED
 STATE OFFICE
 JAN 27 / 05 PM '80
 ARIZONA

for
 INTERIOR, BLM AZ State Office
 Western Nuclear, Inc.
 Data relative to this 1940 document
 has been entered into an Lakewood
 system and images of all documents
 have been microfilmed.

1" = 2000'

JAN 9 '80 - 11 10 AM

80-928

MICROFILMED

INDEXED MINES

INDEXED


PROOFED

In book 601 JAN 9 '80 11 10 AM Page 917-918

Records of Mohave County, Arizona

ARIZONA

Joan McCall
NOTICE OF LOCATION
Recorder (Lode Claim)



by Shirley Cook
Deputy Recorder

A MC 96540

Notice is hereby given that Western Nuclear, Inc., whose mailing address is 134 Union Boulevard, Suite 640, Lakewood, Colorado 80228, by its undersigned agent, makes this location of the SIN # 1498 lode mining claim, in the Hack's Canyon Mining District, County of Mohave, State of Arizona.

The claim is 1500 feet in length along the vein or deposit of mineral bearing rock in place and 600 feet in width (300 feet on either side of the center line of the claim), forming a claim in the shape of a parallelogram. The general course of said claim is from East to West.

This Notice is posted at the NE corner of the claim, which location monument is in Section 30, Township 36 North, Range 4 West, GSRB&M.

The location monument of said claim is located South 3600' and East 15,400' from the SE corner of Section 22, Township 36 North, Range 5 West, GSRB&M, Arizona.

Said claim is located in the NE/4 of Sec. 30, Twp. 36 North, Range 4 West
SE/4 of Sec. 30, Twp. 36 North, Range 4 West
NW/4 of Sec. 30, Twp. 36 North, Range 4 West
SW/4 of Sec. 30, Twp. 36 North, Range 4 West

The undersigned claims the ground beginning at the location monument, being Corner No. 1 of the claim, and running thence

- South 300' (direction & distance) to the center of the East end line; thence,
- South 300' (direction & distance) to Corner No. 2; thence,
- West 1500' (direction & distance) to Corner No. 3; thence,
- North 300' (direction & distance) to the center of the West end line; thence,
- North 300' (direction & distance) to Corner No. 4; thence,
- East 1500' (direction & distance) to the point of beginning.

There are seven substantial posts, projecting at least 4 feet above the surface of the ground, or stone monuments, at least 3 feet high, one for the location monument, one at each of the four corners and one at the center of each line as prescribed by A.R.S. § 27-204.

Located, dated and posted on the ground this 15th day of November, 1979.

WESTERN NUCLEAR, INC.

By: Douglas F. Sterck
Douglas F. Sterck, Agent

INTERIOR, BLM AZ State Office
Data relative to this document
has been entered into an automated
system and images of all documents
have been microfilmed.

RECEIVED
BLM AZ STATE OFFICE
PHOENIX, ARIZONA
JAN 17 7 05 PM '80

BOOK 601 PAGE 917

All location monuments, corners and end centers are monumented with 2" x 2" x 5' wood posts.

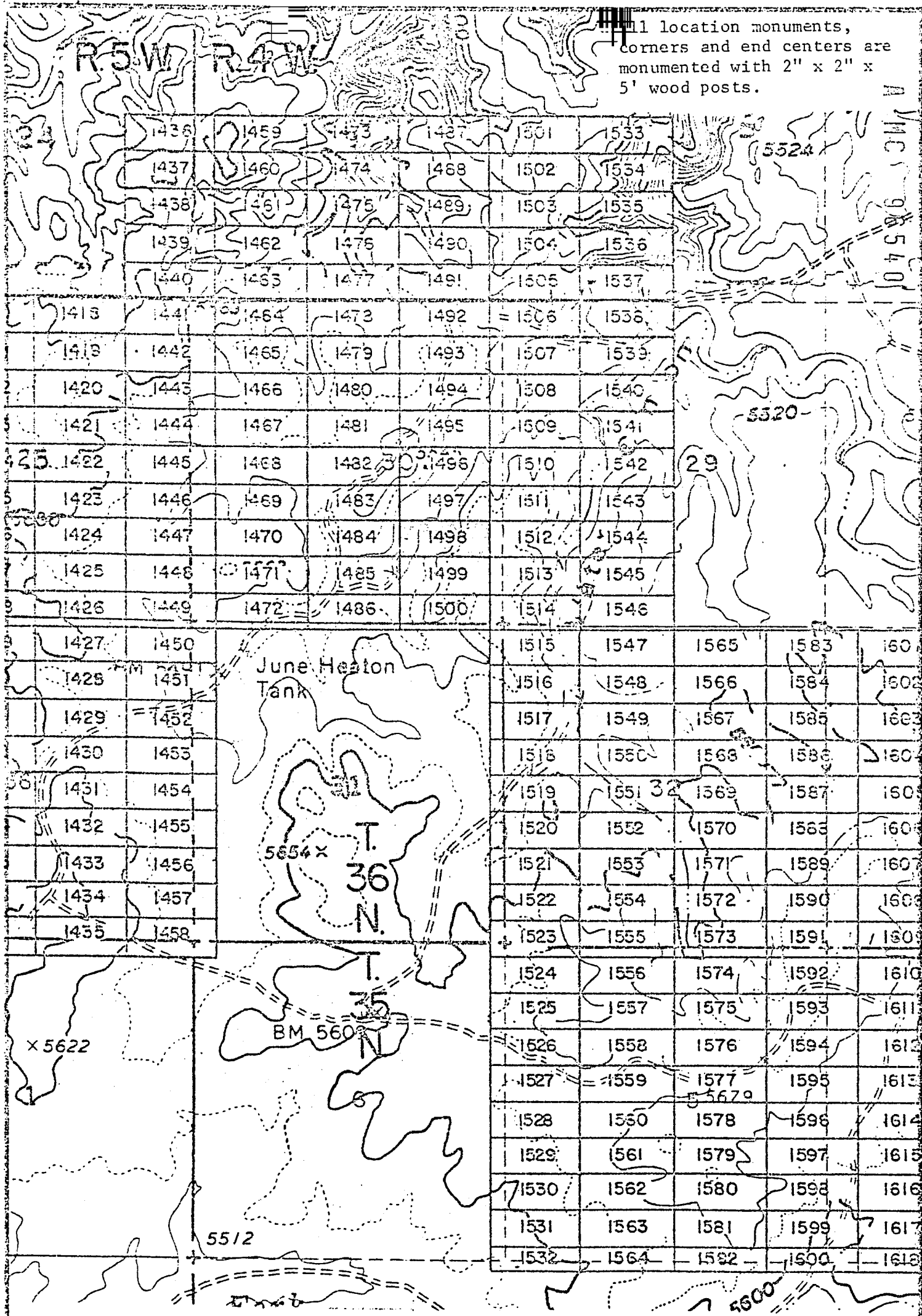


EXHIBIT MAP

of
LODE MINING CLAIMS (SIN 1418-1600)
within

Townships 35 & 36 North, Ranges 4 & 5 West, G&SRM

INTERIOR, BLM AZ State Office
Mohave County, Arizona

Data relative to this document for
Western Nuclear, Inc.
has been entered into an automated system and images of all documents
have been microfilmed. Lakewood Blvd., Suite 640
Lakewood, Colorado 80228

THIS PAGE WILL NOT
REPRODUCE SATISFACTORILY

RECEIVED
STATE OFFICE
1 05 PM '80
ERIN ARIZONA

BOOK 601 PAGE 918

INDEXED BY

INDEXED

PROOFED

Records of Mohave County, Arizona

Joan McCall

ARIZONA



A MC 96541

Shirley Cook
Deputy Recorder

300

NOTICE OF LOCATION
Recorder (Lode Claim)

Notice is hereby given that Western Nuclear, Inc., whose mailing address is 134 Union Boulevard, Suite 640, Lakewood, Colorado 80228, by its undersigned agent, makes this location of the SIN # 1499 lode mining claim, in the Hack's Canyon Mining District, County of Mohave, State of Arizona.

The claim is 1500 feet in length along the vein or deposit of mineral bearing rock in place and 600 feet in width (300 feet on either side of the center line of the claim), forming a claim in the shape of a parallelogram. The general course of said claim is from East to West.

This Notice is posted at the NE corner of the claim, which location monument is in Section 30, Township 36 North, Range 4 West, GSRB&M.

The location monument of said claim is located South 4200' and East 15,400' from the SE corner of Section 22, Township 36 North, Range 5 West, GSRB&M, Arizona.

Said claim is located in the NE/4 of Sec. 30, Twp. 36 North, Range 4 West
SE/4 of Sec. 30
NW/4 of Sec. 30
SW/4 of Sec. 30

The undersigned claims the ground beginning at the location monument, being Corner No. 1 of the claim, and running thence

South 300' to the center of the East end line; thence,
(direction & distance)
South 300' to Corner No. 2; thence,
(direction & distance)
West 1500' to Corner No. 3; thence,
(direction & distance)
North 300' to the center of the West end line; thence,
(direction & distance)
North 300' to Corner No. 4; thence,
(direction & distance)
East 1500' to the point of beginning.
(direction & distance)

There are seven substantial posts, projecting at least 4 feet above the surface of the ground, or stone monuments, at least 3 feet high, one for the location monument, one at each of the four corners and one at the center of each line as prescribed by A.R.S. § 27-204.

Located, dated and posted on the ground this 15th day of November, 1979.

WESTERN NUCLEAR, INC.

By: Douglas F. Sterck
Douglas F. Sterck, Agent

RECEIVED
BLM AZ STATE OFFICE
PHOENIX, ARIZONA
JAN 17 7 05 PM '80

INTERIOR, BLM AZ State Office
Data relative to this document
has been entered into an automated
system and images of all documents
have been microfilmed.

All location monuments, corners and end centers are monumented with 2" x 2" x 5' wood posts.

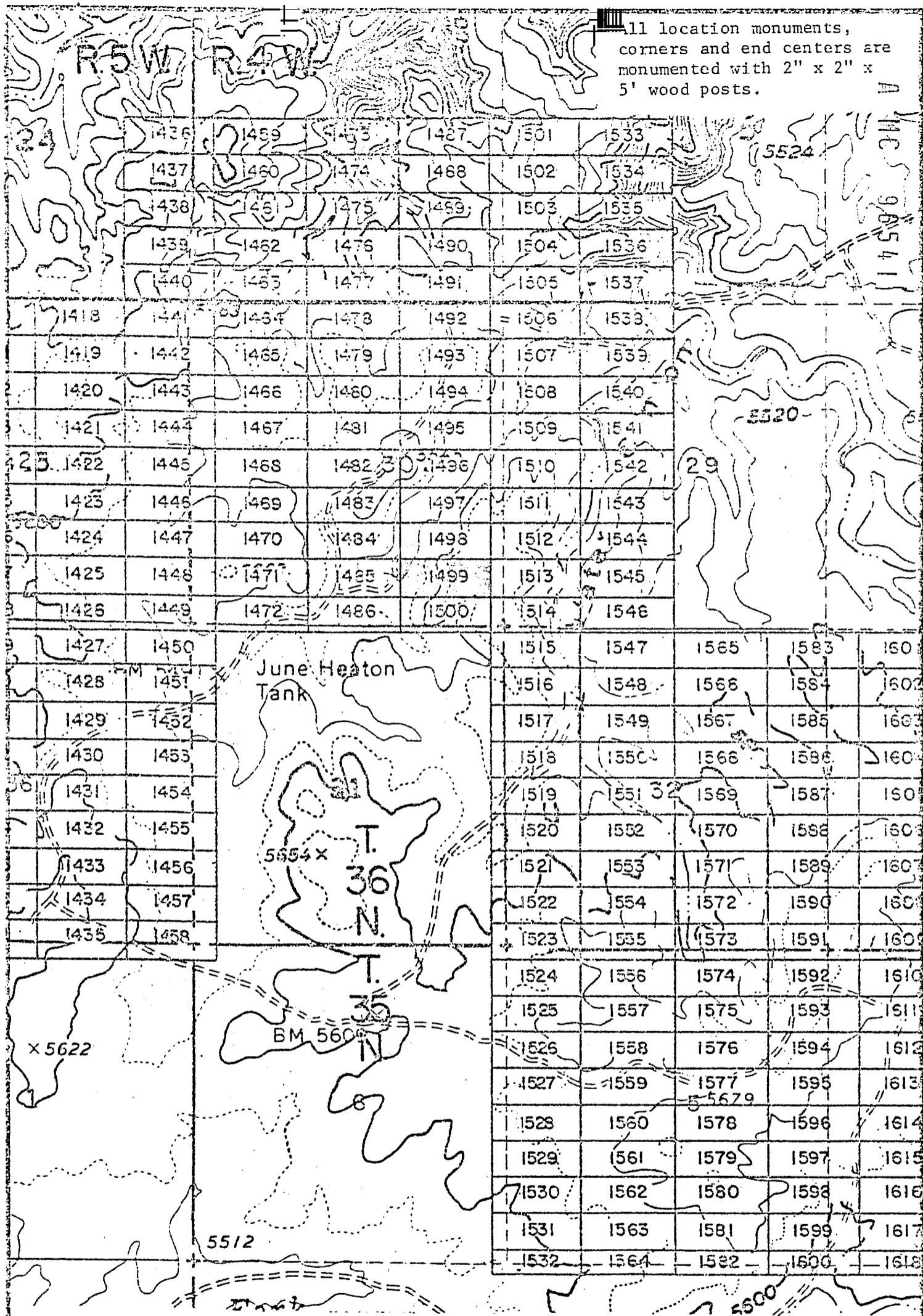


EXHIBIT MAP

of
LODE MINING CLAIMS (SIN 1418-1600)
within

Townships 35 & 36 North, Ranges 4 & 5 West, G&SRM
Mohave County, Arizona
for

Western Nuclear, Inc.

INTERIOR, BLM AZ State Office
1" = 2000'
Data relative to this document
has been entered into an automated
system and images of all documents
have been microfilmed.

THIS PAGE WILL NOT
REPRODUCE SATISFACTORILY

RECEIVED
REGISTERED OFFICE
JULY 1 03 PM '80
MOHAVE COUNTY, ARIZONA

All location monuments, corners and end centers are monumented with 2" x 2" x 5' wood posts.

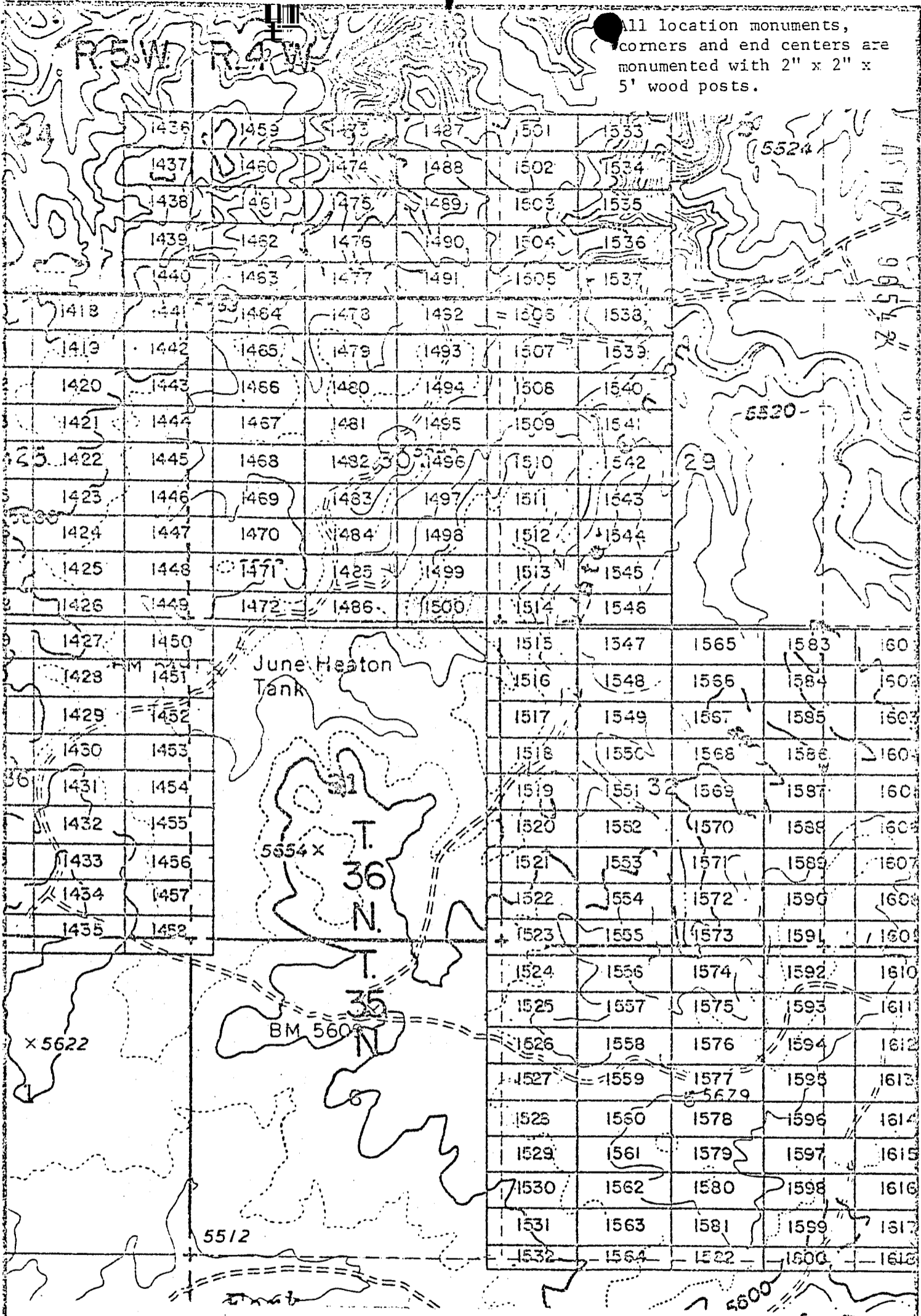


EXHIBIT MAP

of
 LODE MINING CLAIMS (SIN 1418-1600)
 within
 Townships 35 & 36 North, Ranges 4 & 5 West, G&SRM
 Mohave County, Arizona
 for

Western Nuclear, Inc.
 34 Union Blvd., Suite 640
 Lakewood, Colorado 80228

**THIS PAGE WILL NOT
 REPRODUCE SATISFACTORILY**

RECEIVED
 STATE OFFICE
 JAN 17 / 07 PM '80
 PHOENIX, ARIZONA

BOOK 601 PAGE 922

INTERIOR, BLM AZ State Office
 Data relative to this document
 has been entered into an automated
 system and images of all documents
 have been microfilmed.

JAN 9 '80 - 11:14 AM

in book 601 of Official Records, Page 923-924

Records of Mohave County, Arizona


INDEXED MINES

PROOFED
ARIZONA

A M C 96543

Shirley Cook
Deputy Recorder

Joan McCall



NOTICE OF LOCATION
(Lode Claim)

MICROFILMED

Notice is hereby given that Western Nuclear, Inc., whose mailing address is 134 Union Boulevard, Suite 640, Lakewood, Colorado 80228, by its undersigned agent, makes this location of the SIN # 1501 lode mining claim, in the Hack's Canyon Mining District, County of Mohave, State of Arizona.

The claim is 1500 feet in length along the vein or deposit of mineral bearing rock in place and 600 feet in width (300 feet on either side of the center line of the claim), forming a claim in the shape of a parallelogram. The general course of said claim is from East to West.

This Notice is posted at the NE corner of the claim, which location monument is in Section 20, Township 36 North, Range 4 West, GSRB&M.

The location monument of said claim is located North 3000' and East 16,900' from the SE corner of Section 22, Township 36 North, Range 5 West, GSRB&M, Arizona.

Said claim is located in the NE/4 of Sec. 19, SE/4 of Sec. 19, Twp. 36 North, Range 4 West
NW/4 of Sec. 20
SW/4 of Sec. 20

The undersigned claims the ground beginning at the location monument, being Corner No. 1 of the claim, and running thence

- South 300' to the center of the East end line; thence,
- (direction & distance)
- South 300' to Corner No. 2; thence,
- (direction & distance)
- West 1500' to Corner No. 3; thence,
- (direction & distance)
- North 300' to the center of the West end line; thence,
- (direction & distance)
- North 300' to Corner No. 4; thence,
- (direction & distance)
- East 1500' to the point of beginning.
- (direction & distance)

There are seven substantial posts, projecting at least 4 feet above the surface of the ground, or stone monuments, at least 3 feet high, one for the location monument, one at each of the four corners and one at the center of each line as prescribed by A.R.S. § 27-204.

Located, dated and posted on the ground this 16th day of November, 1979.

WESTERN NUCLEAR, INC.

By: Douglas F. Sterck
Douglas F. Sterck, Agent

RECEIVED
BLM AZ STATE OFFICE
PHOENIX, ARIZONA
JAN 17 7 07 PM '80

INTERIOR, BLM AZ State Office
Data relative to this document
has been entered into an automated
system and images of all documents
have been microfilmed.

1 location monuments,
 Corners and end centers are
 monumented with 2" x 2" x
 5' wood posts.

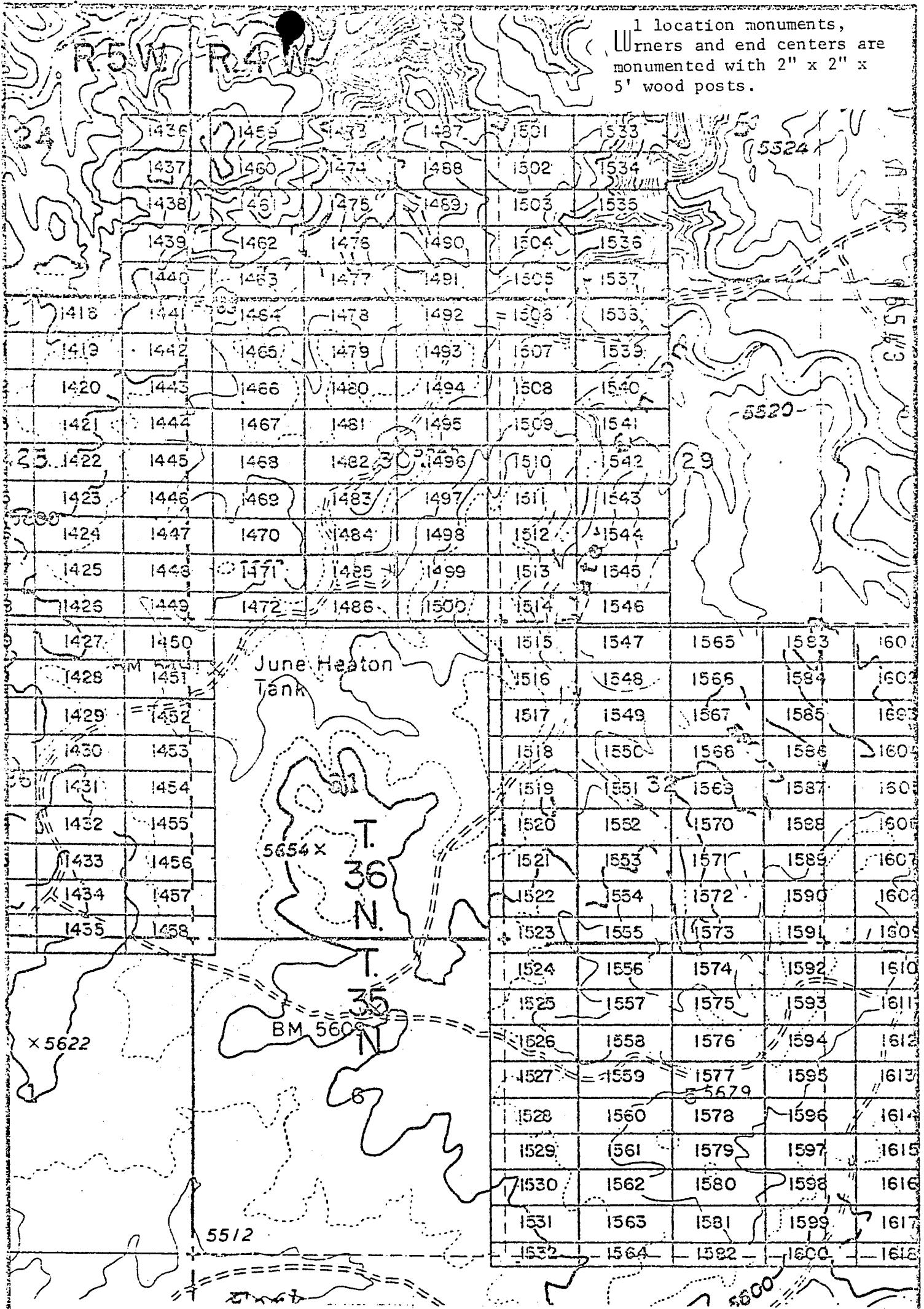


EXHIBIT MAP

of
 LODGE MINING CLAIMS (SIN 1418-1600)
 within

Townships 35 & 36 North, Ranges 4 & 5 West, G&SRM
 Mohave County, Arizona
 for

Western Nuclear, Inc.
 13400 Union Blvd., Suite 640
 Lakewood, Colorado 80228

**THIS PAGE WILL NOT
 REPRODUCE SATISFACTORILY**

RECEIVED
 STATE OFFICE
 1 07 PM '88
 ARIZONA

BOOK 601 PAGE 924

INTERIOR, BLM AZ State Office
 Data relative to this document
 has been entered into an automated
 system and images of all documents
 have been microfilmed.

JAN 9 '80 - 11:11 AM

INDEXED LINES

8-33

INDEXED PROOFED

Records of Mohave County, Arizona

ARIZONA

Shirley Cook
Deputy Recorder

Joan McCall

NOTICE OF LOCATION
Recorder (Lode Claim)

MICROFILMED



A MC 90544

Notice is hereby given that Western Nuclear, Inc., whose mailing address is 134 Union Boulevard, Suite 640, Lakewood, Colorado 80228, by its undersigned agent, makes this location of the SIN # 1502 lode mining claim, in the Hack's Canyon Mining District, County of Mohave, State of Arizona.

The claim is 1500 feet in length along the vein or deposit of mineral bearing rock in place and 600 feet in width (300 feet on either side of the center line of the claim), forming a claim in the shape of a parallelogram. The general course of said claim is from East to West.

This Notice is posted at the NE corner of the claim, which location monument is in Section 20, Township 36 North, Range 4 West, GSRB&M.

The location monument of said claim is located North 2400' and East 16,900' from the SE corner of Section 22, Township 36 North, Range 5 West, GSRB&M, Arizona.

Said claim is located in the NE/4 of Sec. 19, Twp. 36 North, Range 4 West
NW/4 of Sec. 20
SW/4 of Sec. 20

The undersigned claims the ground beginning at the location monument, being Corner No. 1 of the claim, and running thence

- South 300' (direction & distance) to the center of the East end line; thence,
- South 300' (direction & distance) to Corner No. 2; thence,
- West 1500' (direction & distance) to Corner No. 3; thence,
- North 300' (direction & distance) to the center of the West end line; thence,
- North 300' (direction & distance) to Corner No. 4; thence,
- East 1500' (direction & distance) to the point of beginning.

There are seven substantial posts, projecting at least 4 feet above the surface of the ground, or stone monuments, at least 3 feet high, one for the location monument, one at each of the four corners and one at the center of each line as prescribed by A.R.S. § 27-204.

Located, dated and posted on the ground this 16th day of November, 1979.

WESTERN NUCLEAR, INC.

By: Douglas F. Sterck
Douglas F. Sterck, Agent

RECEIVED
BLM AZ STATE OFFICE
JAN 17 1 07 PM '80
PHOENIX, ARIZONA

INTERIOR, BLM AZ State Office
Data relating to this document
has been entered into an automated
system and pages of all documents
have been microfilmed.

All location monuments, corners and end centers are monumented with 2" x 2" x 5' wood posts.

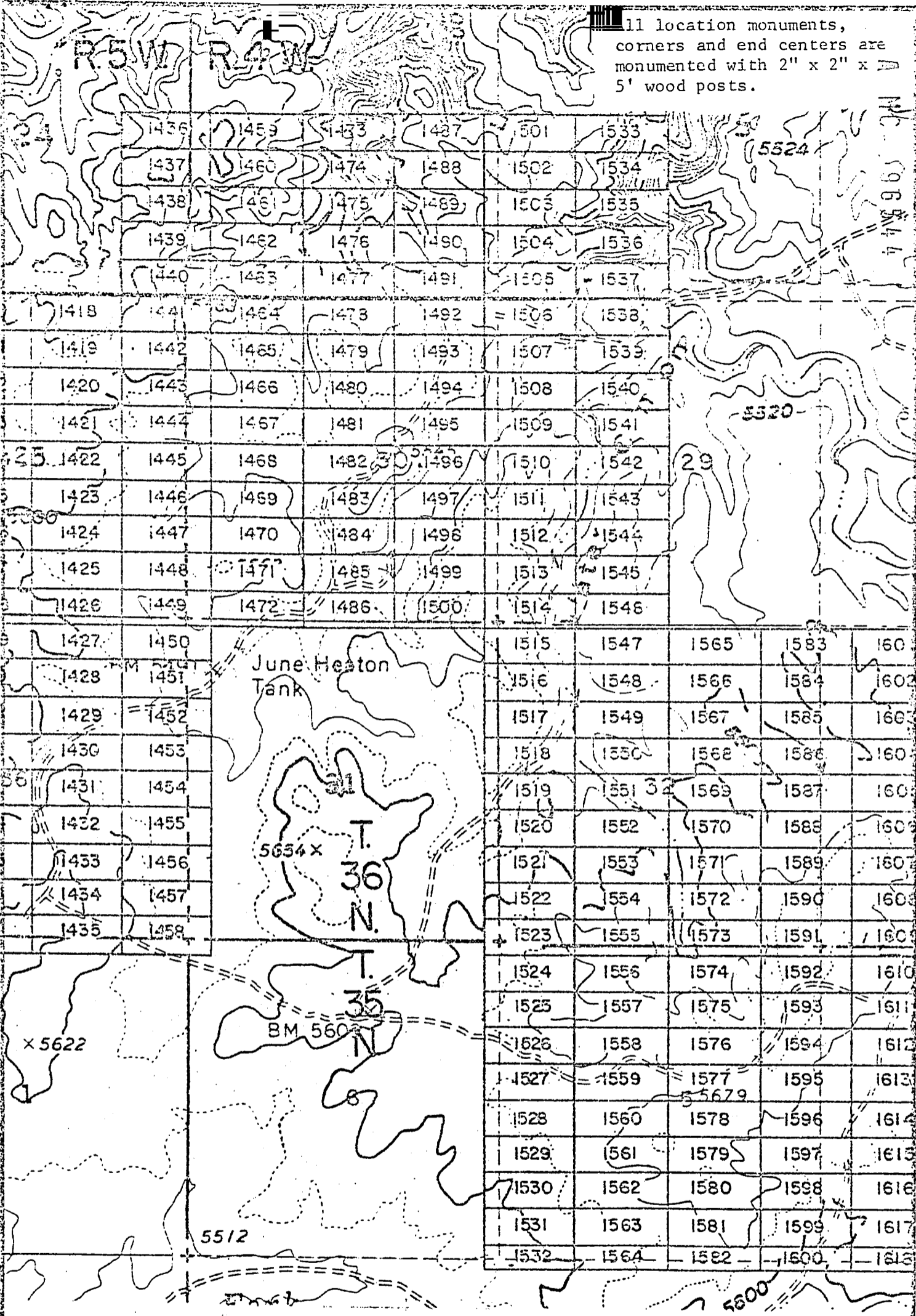


EXHIBIT MAP

of
 LODE MINING CLAIMS (SIN 1418-1600)
 within
 Townships 35 & 36 North, Ranges 4 & 5 West, G&SRM
 Mohave County, Arizona
 for

THIS PAGE WILL NOT REPRODUCE SATISFACTORILY

INTERIOR, BLM AZ State Office
 Data relative to this claim has been entered into an automated system and all documents have been microfilmed.
 Western Nuclear, Inc.
 Union Blvd., Suite 640
 Greenwood, Colorado 80228

RECEIVED
 STATE OFFICE
 7 / 07 PM '84
 BOOK 601 PAGE 926

1" = 2000'

JAN 9 '80 - 11 10

INDEXED PROOFED

INDEXED MINES

ARIZONA MICROFILMED

in book 601 of Official Records, Page 927-928

Records of Mohave County, Arizona

by Shirley Cook
Deputy Recorder

Joan McCall



NOTICE OF LOCATION (Lode Claim)

MC
96545

Notice is hereby given that Western Nuclear, Inc., whose mailing address is 134 Union Boulevard, Suite 640, Lakewood, Colorado 80228, by its undersigned agent, makes this location of the SIN # 1503 lode mining claim, in the Hack's Canyon Mining District, County of Mohave, State of Arizona.

The claim is 1500 feet in length along the vein or deposit of mineral bearing rock in place and 600 feet in width (300 feet on either side of the center line of the claim), forming a claim in the shape of a parallelogram. The general course of said claim is from East to West.

This Notice is posted at the NE corner of the claim, which location monument is in Section 20, Township 36 North, Range 4 West, GSRB&M.

The location monument of said claim is located North 1800' and East 16,900' from the SE corner of Section 22, Township 36 North, Range 5 West, GSRB&M, Arizona.

Said claim is located in the NE/4 of Sec. 19, Twp. 36 North, Range 4 West
NW/4 of Sec. 19
SW/4 of Sec. 20

The undersigned claims the ground beginning at the location monument, being Corner No. 1 of the claim, and running thence

- South 300' (direction & distance) to the center of the East end line; thence,
- South 300' (direction & distance) to Corner No. 2; thence,
- West 1500' (direction & distance) to Corner No. 3; thence,
- North 300' (direction & distance) to the center of the West end line; thence,
- North 300' (direction & distance) to Corner No. 4; thence,
- East 1500' (direction & distance) to the point of beginning.

There are seven substantial posts, projecting at least 4 feet above the surface of the ground, or stone monuments, at least 3 feet high, one for the location monument, one at each of the four corners and one at the center of each line as prescribed by A.R.S. § 27-204.

Located, dated and posted on the ground this 16th day of November, 1979.

WESTERN NUCLEAR, INC.

By: Douglas F. Sterck
Douglas F. Sterck, Agent

RECEIVED
BLM AZ STATE OFFICE
JAN 17 7 07 PM '80
PHOENIX, ARIZONA

BOOK 601 PAGE 927

INTERIOR, BLM AZ State Office
Data relative to this document
has been entered into an automated
system and images of all documents
have been microfilmed.

All location monuments, corners and end centers are monumented with 2" x 2" x 5' wood posts.

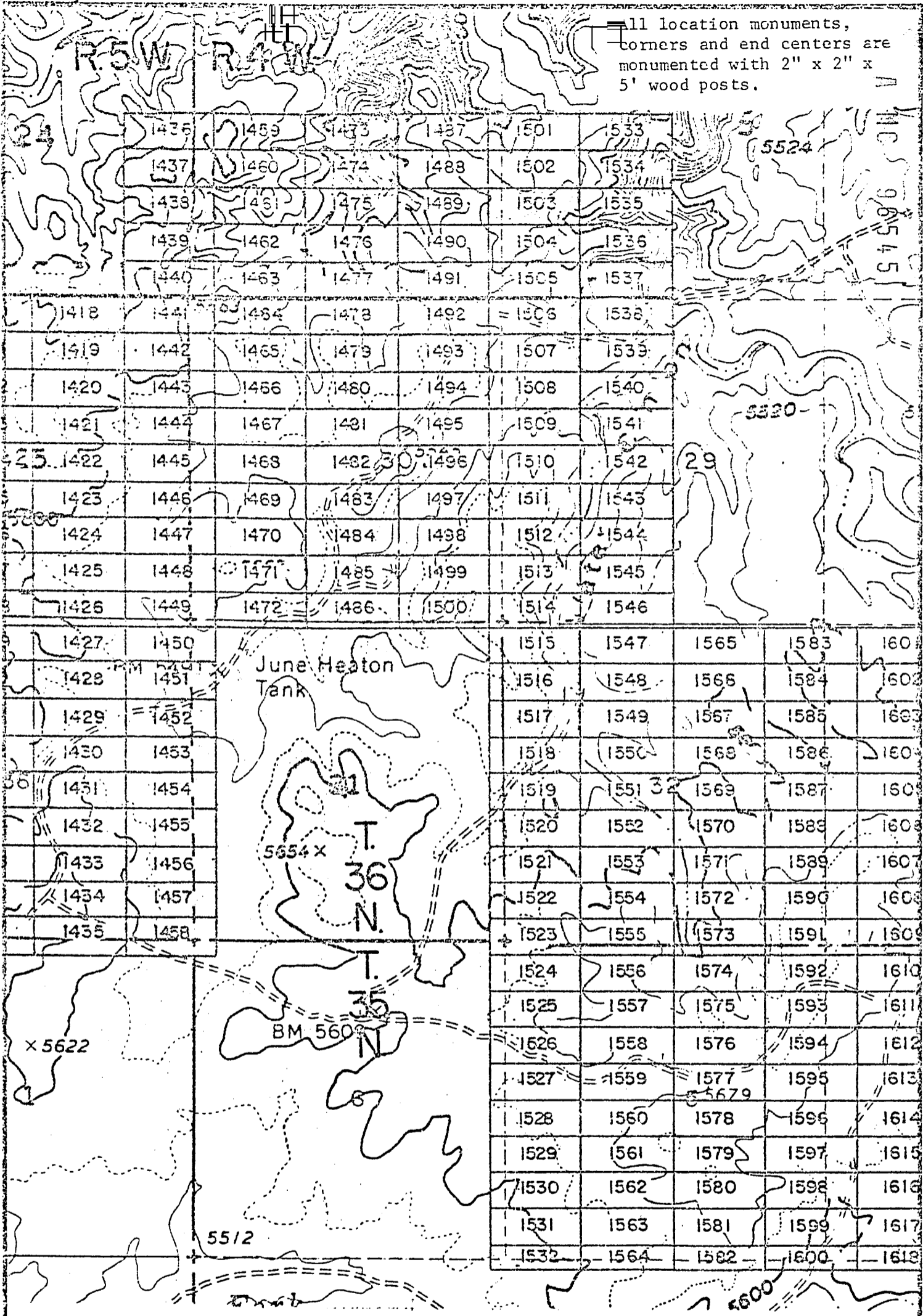


EXHIBIT MAP

of
LODE MINING CLAIMS (SIN 1418-1600)
within

Townships 35 & 36 North, Ranges 4 & 5 West, G&SRM
Mohave County, Arizona
for

Western Nuclear, Inc.
124 Union Blvd., Suite 640
Lakewood, Colorado 80228

THIS PAGE WILL NOT
PRODUCE SATISFACTORY RESULTS


RECEIVED
STATE OFFICE
JAN 17 07 PM '80
BLM
ARIZONA

INDEXED PROOFED
INDEXED MINES ARIZONA MICROFILMED

Records of Mohave County, Arizona

Joan McCall
NOTICE OF LOCATION
Recorder (Lode Claim)

Shirley Cook
Deputy Recorder



A H C
96546

Notice is hereby given that Western Nuclear, Inc., whose mailing address is 134 Union Boulevard, Suite 640, Lakewood, Colorado 80228, by its undersigned agent, makes this location of the SIN # 1504 lode mining claim, in the Hack's Canyon Mining District, County of Mohave, State of Arizona.

The claim is 1500 feet in length along the vein or deposit of mineral bearing rock in place and 600 feet in width (300 feet on either side of the center line of the claim), forming a claim in the shape of a parallelogram. The general course of said claim is from East to West.

This Notice is posted at the NE corner of the claim, which location monument is in Section 20, Township 36 North, Range 4 West, GSRB&M.

The location monument of said claim is located 1200' North and 16,900' East from the SE corner of Section 22, Township 36 North, Range 5 West, GSRB&M, Arizona.

Said claim is located in the NE/4 of Sec. 19, Twp. 36 North, Range 4 West
SE/4 of Sec. 19, Twp. 36 North, Range 4 West
NW/4 of Sec. 20
SW/4 of Sec. 20

The undersigned claims the ground beginning at the location monument, being Corner No. 1 of the claim, and running thence

- South 300' to the center of the East end line; thence,
- (direction & distance)
- South 300' to Corner No. 2; thence,
- (direction & distance)
- West 1500' to Corner No. 3; thence,
- (direction & distance)
- North 300' to the center of the West end line; thence,
- (direction & distance)
- North 300' to Corner No. 4; thence,
- (direction & distance)
- East 1500' to the point of beginning.
- (direction & distance)

There are seven substantial posts, projecting at least 4 feet above the surface of the ground, or stone monuments, at least 3 feet high, one for the location monument, one at each of the four corners and one at the center of each line as prescribed by A.R.S. § 27-204.

Located, dated and posted on the ground this 16th day of November, 1979.

WESTERN NUCLEAR, INC.

By: Douglas F. Sterck
Douglas F. Sterck, Agent

RECEIVED
BLM AZ STATE OFFICE
PHOENIX, ARIZONA
JAN 17 1 07 PM '80
BOOK 601 PAGE 929

INTERIOR, BLM AZ State Office
Data relative to this document
has been entered into an automated
system and pages of all documents
have been microfilmed.

1 location monuments,
 Corners and end centers are
 monumented with 2" x 2" and
 5' wood posts.

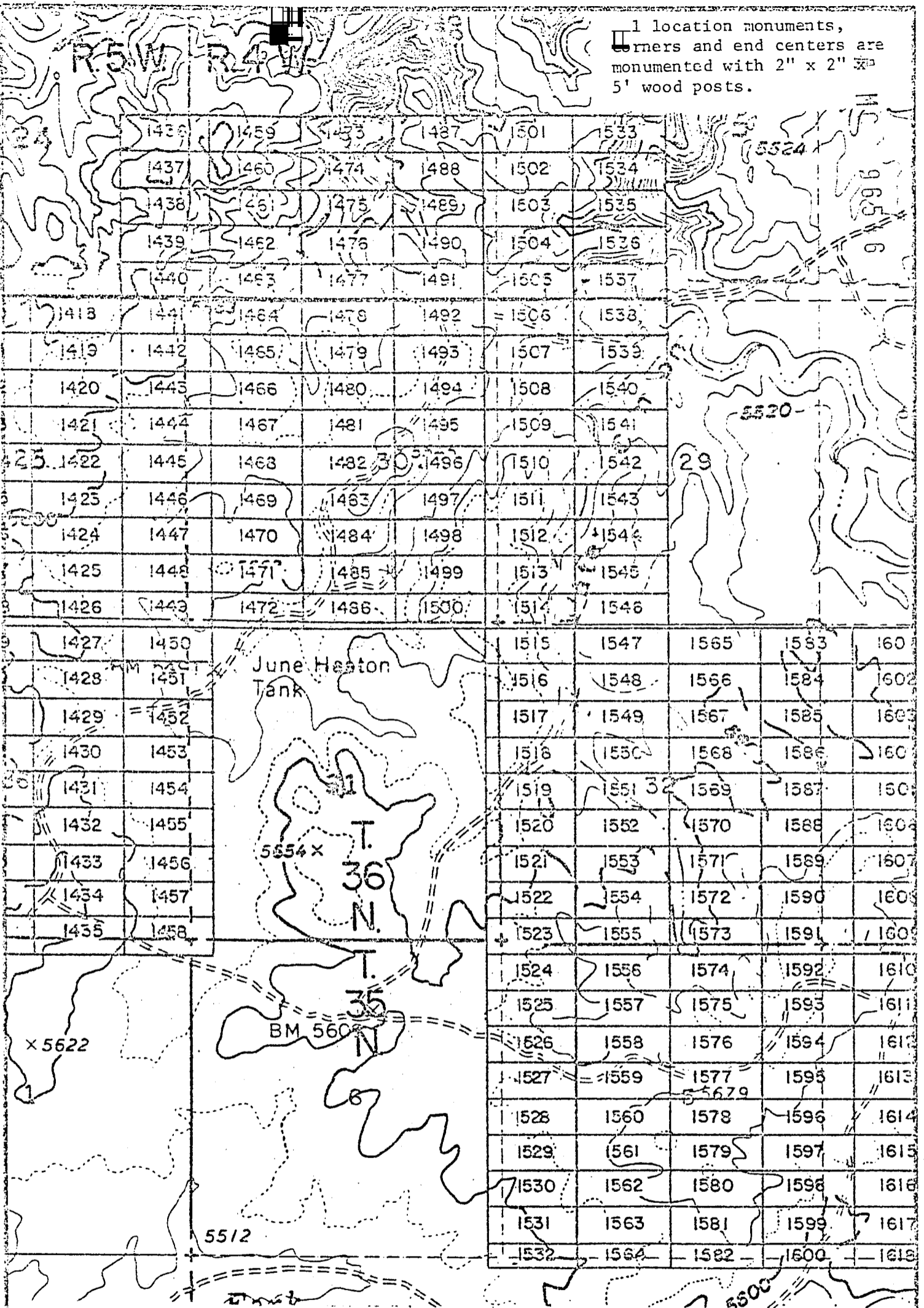


EXHIBIT MAP
 of

LODE MINING CLAIMS (SIN 1418-1600)
 within
 Townships 35 & 36 North, Ranges 4 & 5 West, G&SRM
 Mohave County, Arizona
 for

Western Nuclear, Inc.
 Union Blvd., Suite 640
 Greenwood, Colorado 80228

INTERIOR, BLM AZ State Office
 "2090" relative to this document
 has been entered into an automated
 system and images of all documents
 have been microfilmed.

THIS PAGE WILL NOT
 REPRODUCE SATISFACTORILY

RECEIVED
 STATE OFFICE
 JAN 17 / 07 PM '80
 P. O. BOX 100
 PHOENIX, ARIZONA

INDEXED
INDEXED MINES
ARIZONA

PROOFED

A MC 96547


601 JAN 9 '80 -1110

in book _____ of Official Records, Page 931-932

Records of Mohave County, Arizona

Joan McCall

By Shirley Cook
Deputy Recorder



NOTICE OF LOCATION
(Lode Claim)

Notice is hereby given that Western Nuclear, Inc., whose mailing address is 134 Union Boulevard, Suite 640, Lakewood, Colorado 80228, by its under- signed agent, makes this location of the SIN # 1505 lode mining claim, in the Hack's Canyon Mining District, County of Mohave, State of Arizona.

The claim is 1500 feet in length along the vein or deposit of mineral bearing rock in place and 600 feet in width (300 feet on either side of the center line of the claim), forming a claim in the shape of a parallelogram. The general course of said claim is from East to West.

This Notice is posted at the NE corner of the claim, which location monument is in Section 20, Township 36 North, Range 4 West, GSRB&M.

The location monument of said claim is located 600' North and 16,900' East from the SE corner of Section 22, Township 36 North, Range 5 West, GSRB&M, Arizona.

Said claim is located in the NE/4 of Sec. _____
SE/4 of Sec. 19, Twp. 36 North, Range 4 West
NW/4 of Sec. _____
SW/4 of Sec. 20

The undersigned claims the ground beginning at the location monument, being Corner No. 1 of the claim, and running thence

South 300' to the center of the East end line; thence,
(direction & distance)
South 300' to Corner No. 2; thence,
(direction & distance)
West 1500' to Corner No. 3; thence,
(direction & distance)
North 300' to the center of the West end line; thence,
(direction & distance)
North 300' to Corner No. 4; thence,
(direction & distance)
East 1500' to the point of beginning.
(direction & distance)

There are seven substantial posts, projecting at least 4 feet above the surface of the ground, or stone monuments, at least 3 feet high, one for the location monument, one at each of the four corners and one at the center of each line as prescribed by A.R.S. § 27-204.

Located, dated and posted on the ground this 16th day of November, 1979.

WESTERN NUCLEAR, INC.

By: Douglas F. Sterck
Douglas F. Sterck, Agent

RECEIVED
BLM AZ STATE OFFICE
PHOENIX, ARIZONA
JAN 17 / 08 PM '80

BOOK 601 PAGE 931

INTERIOR, BLM AZ State Office
Data related to this document
has been entered into an automated
system and images of all documents
have been microfilmed.

All location monuments, corners and end centers are monumented with 2" x 2" x 5' wood posts.

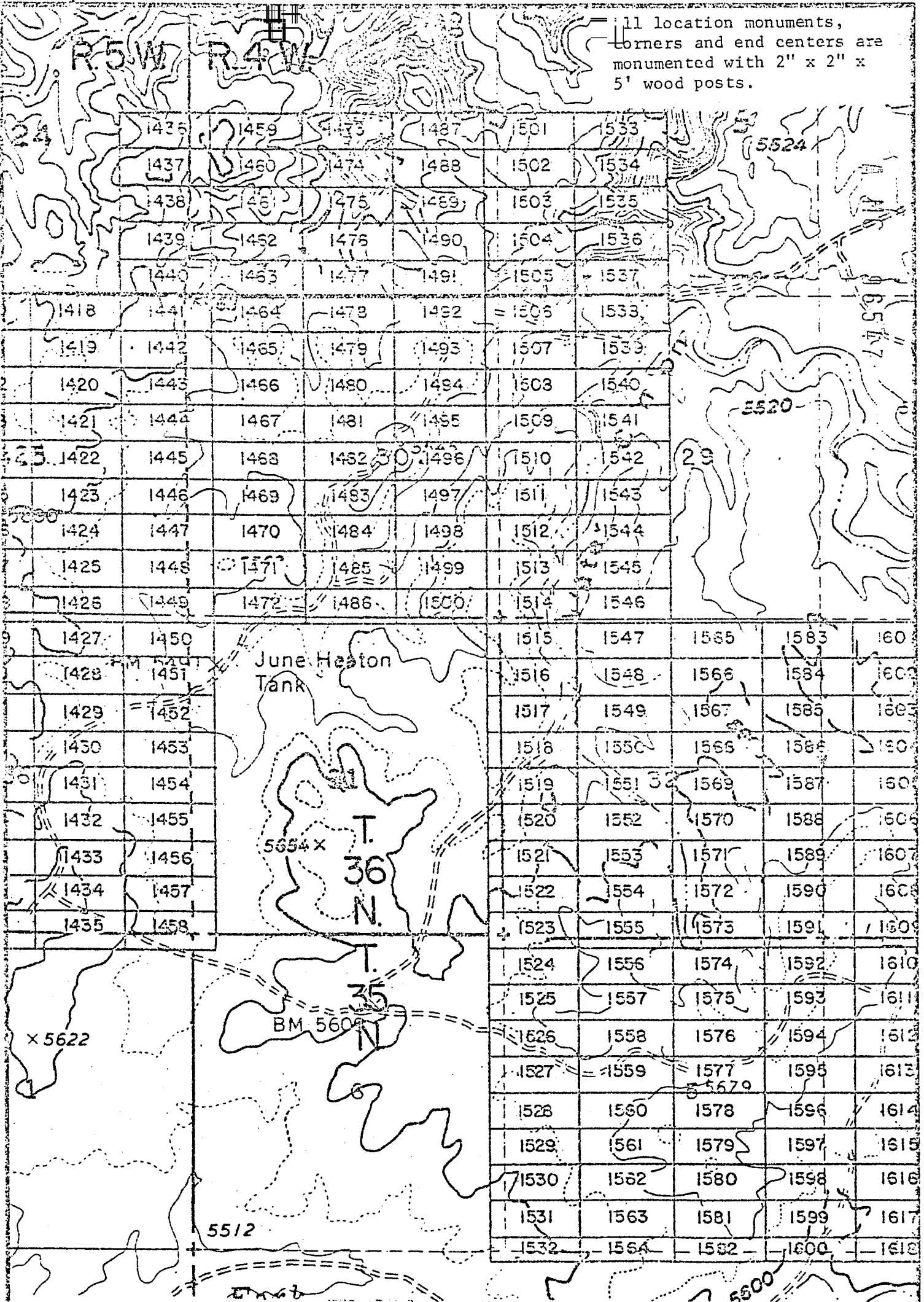


EXHIBIT MAP

of
 LODE MINING CLAIMS (SIN 1418-1600)
 within
 Townships 35 & 36 North, Ranges 4 & 5 West, G&SRM
 Mohave County, Arizona
 for

THIS PAGE WILL NOT REPRODUCE SATISFACTORILY

BLM STATE OFFICE
 PHOENIX, ARIZONA
 JAH
 08 PM '90

Western Nuclear, Inc.
 134 Union Blvd., Suite 640
 Lakewood, Colorado 80228

INFERIOR, BLM AZ State Office
 12200 relative to this document
 has been scanned into an automated
 system and images of all documents
 have been microfilmed.

JAN 9 '80 - 11 10

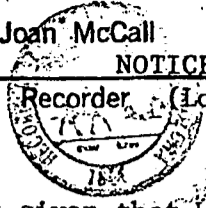
in book 601 of Official Records, Page 933-934

Records of Mohave County, Arizona

ARIZONA

By Shirley Cook
Deputy Recorder

Joan McCall
NOTICE OF LOCATION
Recorder (Lode Claim)



Notice is hereby given that Western Nuclear, Inc., whose mailing address is 134 Union Boulevard, Suite 640, Lakewood, Colorado 80228, by its under-
signed agent, makes this location of the SIN #1506 lode mining claim,
in the Hack's Canyon Mining District, County of Mohave,
State of Arizona.

The claim is 1500 feet in length along the vein or deposit of mineral bearing rock in place and 600 feet in width (300 feet on either side of the center line of the claim), forming a claim in the shape of a parallelogram. The general course of said claim is from East to West.

This Notice is posted at the NE corner of the claim, which location monument is in Section 29, Township 36 North, Range 4 West, GSRB&M.

The location monument of said claim is located 16,900' East from the SE corner of Section 22, Township 36 North, Range 5 West, GSRB&M, Arizona.

Said claim is located in the NE/4 of Sec. 30, SE/4 of Sec. 29, Twp. 36 North, Range 4 West, NW/4 of Sec. 29, SW/4 of Sec. 29

The undersigned claims the ground beginning at the location monument, being Corner No. 1 of the claim, and running thence

- South 300' to the center of the East end line; thence, (direction & distance)
- South 300' to Corner No. 2; thence, (direction & distance)
- West 1500' to Corner No. 3; thence, (direction & distance)
- North 300' to the center of the West end line; thence, (direction & distance)
- North 300' to Corner No. 4; thence, (direction & distance)
- East 1500' to the point of beginning. (direction & distance)

There are seven substantial posts, projecting at least 4 feet above the surface of the ground, or stone monuments, at least 3 feet high, one for the location monument, one at each of the four corners and one at the center of each line as prescribed by A.R.S. § 27-204.

Located, dated and posted on the ground this 16th day of November, 1979.

WESTERN NUCLEAR, INC.

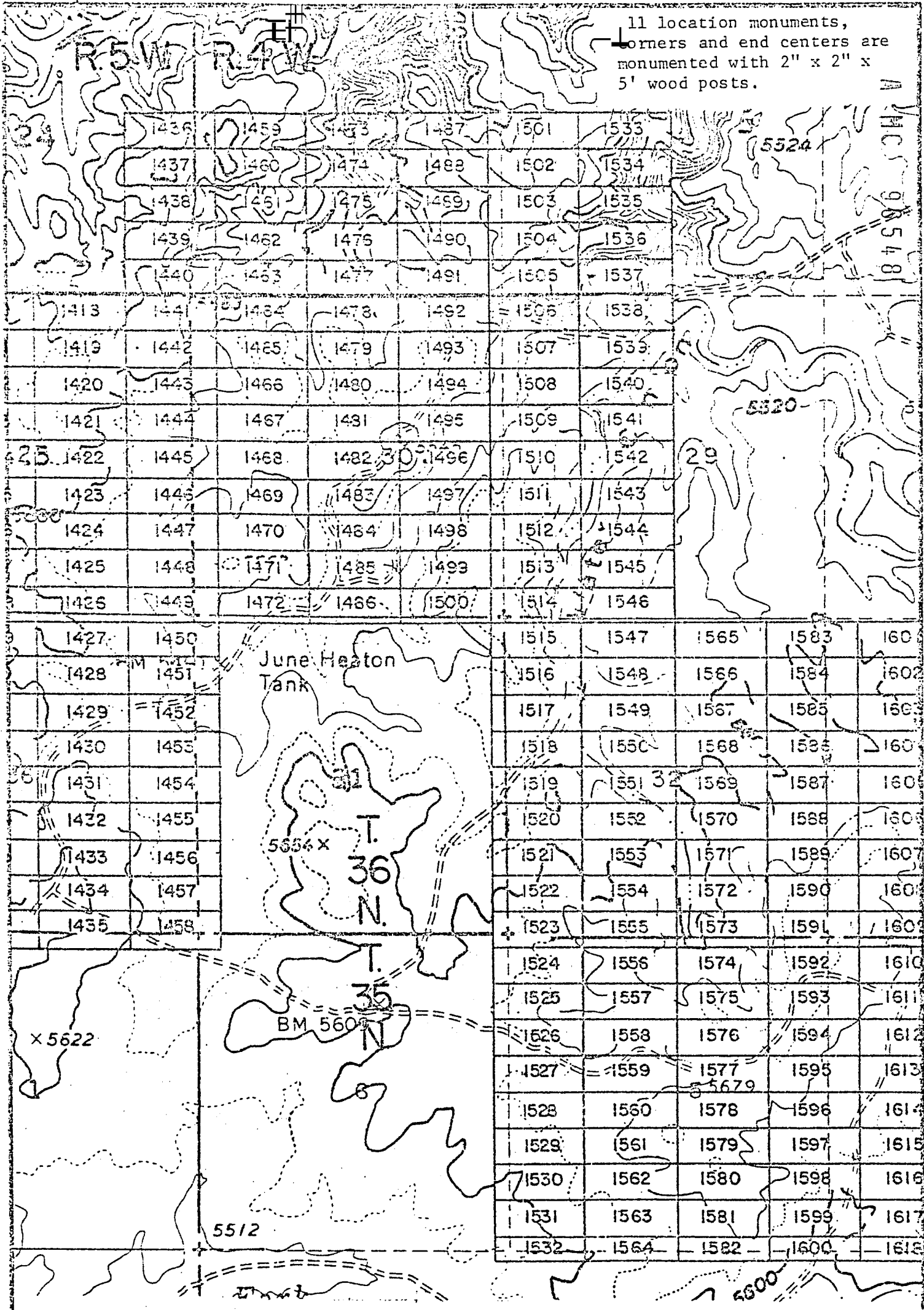
By: Douglas F. Sterck
Douglas F. Sterck, Agent

RECEIVED
B.L.M. AZ STATE OFFICE
JAN 17 / 08 PM '80
PHOENIX, ARIZONA

INTERIOR, BLM, AZ State Office
Date _____ the document has been processed by an automated system and all documents have been indexed.

AHC 96548

11 location monuments,
corners and end centers are
monumented with 2" x 2" x
5' wood posts.



A.M.C. 96548

EXHIBIT MAP

of
LODE MINING CLAIMS (SIN 1418-1600)

within
Townships 35 & 36 North, Ranges 4 & 5 West, G&SRM
Mohave County, Arizona
for

Western Nuclear, Inc.
134 Union Blvd., Suite 640
Lakewood, Colorado 80228

**THIS PAGE WILL NOT
REPRODUCE SATISFACTORILY**

RECEIVED
REGISTERED OFFICE
DENVER, ARIZONA
7 / 08 PM '80

BOOK 601 PAGE 934

1" = 2000'
Date ready
has been

Keep file

JAN 9 '80 -1110

in book 601 of Official Records, Page 935-936

INDEXED

INDEXED MINES

PROOFED

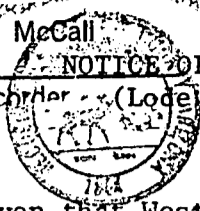
ARIZONA

MICROFILMED

AHC 96549

Records of Mohave County, Arizona

Joan McCall



NOTICE OF LOCATION

Recorder (Lode Claim)

Shirley Cook
Deputy Recorder 200

Notice is hereby given that Western Nuclear, Inc., whose mailing address is 134 Union Boulevard, Suite 640, Lakewood, Colorado 80228, by its undersigned agent, makes this location of the SIN #1507 lode mining claim, in the Hack's Canyon Mining District, County of Mohave, State of Arizona.

The claim is 1500 feet in length along the vein or deposit of mineral bearing rock in place and 600 feet in width (300 feet on either side of the center line of the claim), forming a claim in the shape of a parallelogram. The general course of said claim is from East to West.

This Notice is posted at the NE corner of the claim, which location monument is in Section 29, Township 36 North, Range 4 West, GSRB&M.

The location monument of said claim is located 600' South and 16,900' East from the SE corner of Section 22, Township 36 North, Range 5 West, GSRB&M, Arizona.

Said claim is located in the NE/4 of Sec. 30, SE/4 of Sec. 29, Twp. 36 North, Range 4 West, NW/4 of Sec. 29, SW/4 of Sec. 29

The undersigned claims the ground beginning at the location monument, being Corner No. 1 of the claim, and running thence

<u>South 300'</u> (direction & distance)	to the center of the <u>East</u> end line; thence,
<u>South 300'</u> (direction & distance)	to Corner No. 2; thence,
<u>West 1500'</u> (direction & distance)	to Corner No. 3; thence,
<u>North 300'</u> (direction & distance)	to the center of the <u>West</u> end line; thence,
<u>North 300'</u> (direction & distance)	to Corner No. 4; thence,
<u>East 1500'</u> (direction & distance)	to the point of beginning.

There are seven substantial posts, projecting at least 4 feet above the surface of the ground, or stone monuments, at least 3 feet high, one for the location monument, one at each of the four corners and one at the center of each line as prescribed by A.R.S. § 27-204.

Located, dated and posted on the ground this 16th day of November, 1979.

WESTERN NUCLEAR, INC.

By: Douglas F. Sterck
Douglas F. Sterck, Agent

RECEIVED
BLM AZ STATE OFFICE
PHOENIX, ARIZONA
JAN 17 7 08 PM '80

BOOK 601 PAGE 935

INTERIOR, BLM AZ State Office
Data related to this document
has been entered into an automated
system and images of all documents
have been microfilmed.

All location monuments, corners and end centers are monumented with 2" x 2" x 5' wood posts.

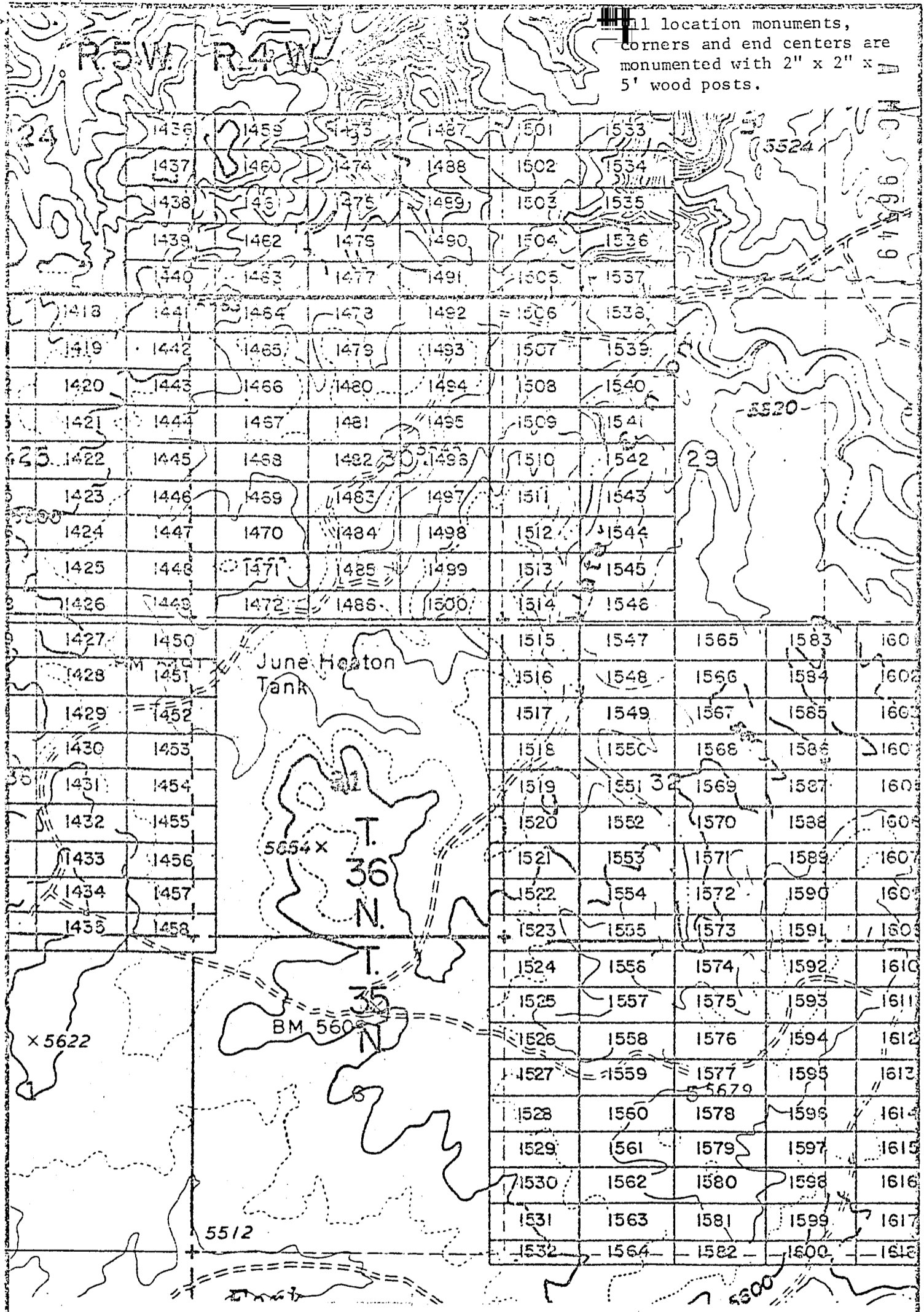


EXHIBIT MAP
of

LODE MINING CLAIMS (SIN 1418-1600)
within

Townships 35 & 36 North, Ranges 4 & 5 West, G&SRM
Mohave County, Arizona

INTERIOR, BLM AZ State Office for
Data relative to this document
has been entered into an automated
system and images of all documents
have been microfilmed.



1" = 2000'

THIS PAGE WILL NOT
REPRODUCE SATISFACTORILY

RECEIVED
BLM STATE OFFICE
MORNING, ARIZONA
7/08 PM '80

BOOK 601 PAGE 936

Records of Mohave County, Arizona

INDEXED MINES

PROOFED ARIZONA

Joan McCall



Shirley Cook
Deputy Recorder

300

Recorder (Lode Claim)

A MC 96550

Notice is hereby given that Western Nuclear, Inc., whose mailing address is 134 Union Boulevard, Suite 640, Lakewood, Colorado 80228, by its undersigned agent, makes this location of the SIN # 1508 lode mining claim, in the Hack's Canyon Mining District, County of Mohave, State of Arizona.

The claim is 1500 feet in length along the vein or deposit of mineral bearing rock in place and 600 feet in width (300 feet on either side of the center line of the claim), forming a claim in the shape of a parallelogram. The general course of said claim is from East to West.

This Notice is posted at the NE corner of the claim, which location monument is in Section 29, Township 36 North, Range 4 West, GSRB&M.

The location monument of said claim is located 1200' South and 16,900' East from the SE corner of Section 22, Township 36 North, Range 5 West, GSRB&M, Arizona.

Said claim is located in the NE/4 of Sec. 30, SE/4 of Sec. _____, Twp. 36 North, Range 4 West
NW/4 of Sec. 29
SW/4 of Sec. _____

The undersigned claims the ground beginning at the location monument, being Corner No. 1 of the claim, and running thence

- South 300' to the center of the East end line; thence,
- (direction & distance)
- South 300' to Corner No. 2; thence,
- (direction & distance)
- West 1500' to Corner No. 3; thence,
- (direction & distance)
- North 300' to the center of the West end line; thence,
- (direction & distance)
- North 300' to Corner No. 4; thence,
- (direction & distance)
- East 1500' to the point of beginning.
- (direction & distance)

There are seven substantial posts, projecting at least 4 feet above the surface of the ground, or stone monuments, at least 3 feet high, one for the location monument, one at each of the four corners and one at the center of each line as prescribed by A.R.S. § 27-204.

Located, dated and posted on the ground this 16th day of November, 1979.

WESTERN NUCLEAR, INC.

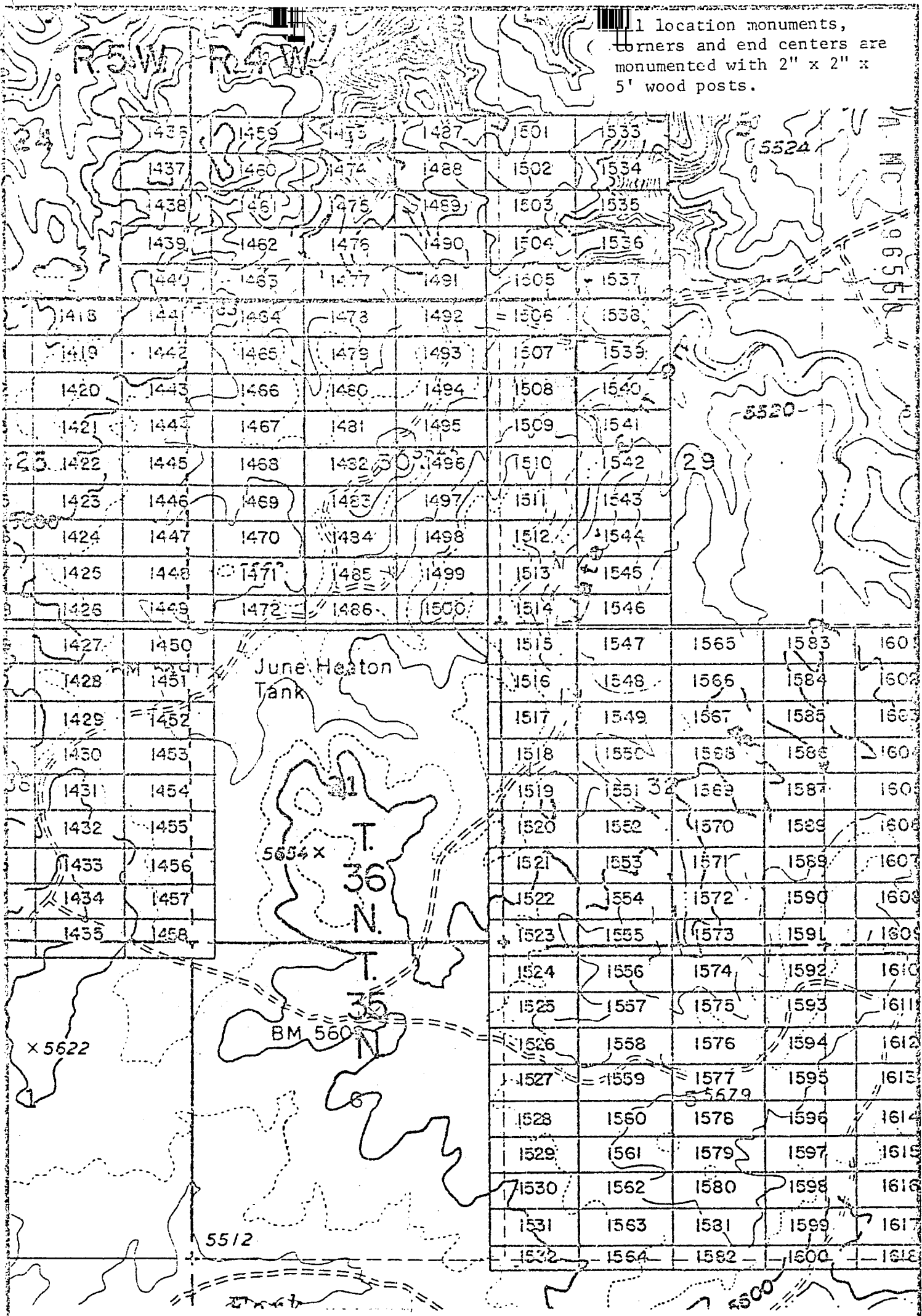
By: Douglas F. Sterck
Douglas F. Sterck, Agent

RECEIVED
BLM. AZ STATE OFFICE
PHOENIX, ARIZONA
JAN 17 / 08 PM '80

BOOK 601 PAGE 937

INTERIOR, BLM AZ State Office
Data relating to this document
has been entered into an automated
system and images of all documents
have been microfilmed.

All location monuments, corners and end centers are monumented with 2" x 2" x 5' wood posts.



A. MC 19655

EXHIBIT MAP

of
 LODGE MINING CLAIMS (SIN 1418-1600)
 within
 Townships 35 & 36 North, Ranges 4 & 5 West, G&SRM
 Mohave County, Arizona

THIS PAGE WILL NOT REPRODUCE SATISFACTORILY

RECEIVED STATE OFFICE DENIX, ARIZONA 17 / 08 PM '80

INTERIOR, BLM AZ State Office
 Data relative to this document
 has been entered into an automated
 system and images of all documents
 have been microfilmed.

BOOK 601 PAGE 338